

**NOTICE!!**

**These documents have been scanned!**

**Do not place un-scanned documents beneath this notice!**

**Do not remove this notice from this file!**

GPO Jacket No. 560-102  
Print Order 61540  
Rise Business Services, LLC  
Job=AZ15 6/5/2019



Box Number= AZ15118



Claim Begin-End: AMC361381-AMC361418

**1 Initial Receipt**



AZ15118-1

AMC361381-AMC361966

**United States Department of the Interior**  
**Bureau of Land Management**  
 LANDS/RECREATION & PLANNING  
 ONE N CENTRAL AVE  
 PHOENIX, AZ 85004 -2203  
 Phone: 602-417-9200

Receipt

No: 2851280

<b>Transaction #:</b> 2937012	
<b>Date of Transaction:</b> 08/09/2013	
CUSTOMER:	
DECONCINI MCDONALD YETWIN & LACY P C 2525 E BROADWAY BLVD STE 200 TUCSON,AZ 85716-5350 US	

LINE #	QTY	DESCRIPTION	REMARKS	UNIT PRICE	TOTAL
1	1.00	LOCATABLE MINERALS / MINING CLAIMS- NOT NEW-UNADJUD,ONE AUTH NO. ONLY / MINING CLAIM MONEY RECEIVED CASES: AMC361381/\$35140.00	MAINT FEE PYMNT 2014	- n/a -	35140.00
<b>TOTAL:</b>					<b>\$35,140.00</b>

PAYMENT INFORMATION					
1	AMOUNT:	35140.00	POSTMARKED:	08/08/2013	
	TYPE:	CHECK	RECEIVED:	08/08/2013	
	CHECK NO:	005099			
	NAME:	DECONCINI MCDONALD YETWIN LACY PC 2525 E BROADWAY BLVD STE 200 TUCSON AZ 85716-5350 US			

REMARKS

This receipt was generated by the automated BLM Collections and Billing System and is a paper representation of a portion of the official electronic record contained therein.

**United States Department of the Interior**  
**Bureau of Land Management**  
 BUSINESS & SUPPORT SVCS DIV  
 222 N CENTRAL AVE  
 PHOENIX, AZ 85004 -2203  
 Phone: (602) 417-9200

Receipt	
No:	874994

Transaction #: 908092  
 Date of Transaction: 05/17/2004

**ENTERED INTO COMPUTER**

CUSTOMER:	WATERING HOLE PRODUCTIONS PO BOX 60610 BOULDER CITY, NV 89006	<i>6-2-04 PS</i>
-----------	---	------------------

LINE #	QTY	DESCRIPTION	REMARKS	UNIT PRICE	TOTAL
1	38.00	LOCATABLE MINERALS / MINING CLAIMS-NEW, UNADJUDI, ONE OR MORE AUTH NO'S / NEW MINING CLAIM LOCATION FEE \$25(1993) <b>CASES:</b> AMC361381/\$25.00, AMC361382/\$25.00, AMC361383/\$25.00, AMC361384/\$25.00, AMC361385/\$25.00, AMC361386/\$25.00, AMC361387/\$25.00, AMC361388/\$25.00, AMC361389/\$25.00, AMC361390/\$25.00, AMC361391/\$25.00, AMC361392/\$25.00, AMC361393/\$25.00, AMC361394/\$25.00, AMC361395/\$25.00, AMC361396/\$25.00, AMC361397/\$25.00, AMC361398/\$25.00, AMC361399/\$25.00, AMC361400/\$25.00, AMC361401/\$25.00, AMC361402/\$25.00, AMC361403/\$25.00, AMC361404/\$25.00, AMC361405/\$25.00, AMC361406/\$25.00, AMC361407/\$25.00, AMC361408/\$25.00, AMC361409/\$25.00, AMC361410/\$25.00, AMC361411/\$25.00, AMC361412/\$25.00, AMC361413/\$25.00, AMC361414/\$25.00, AMC361415/\$25.00, AMC361416/\$25.00, AMC361417/\$25.00, AMC361418/\$25.00		- n/a -	950.00
2	38.00	LOCATABLE MINERALS / MINING CLAIMS-NEW, UNADJUDI, ONE OR MORE AUTH NO'S / NEW MINING CLAIM SVC CHG \$10 (1930) <b>CASES:</b> AMC361381/\$10.00, AMC361382/\$10.00, AMC361383/\$10.00, AMC361384/\$10.00, AMC361385/\$10.00, AMC361386/\$10.00, AMC361387/\$10.00, AMC361388/\$10.00, AMC361389/\$10.00, AMC361390/\$10.00, AMC361391/\$10.00, AMC361392/\$10.00, AMC361393/\$10.00, AMC361394/\$10.00, AMC361395/\$10.00, AMC361396/\$10.00, AMC361397/\$10.00, AMC361398/\$10.00, AMC361399/\$10.00, AMC361400/\$10.00, AMC361401/\$10.00, AMC361402/\$10.00, AMC361403/\$10.00, AMC361404/\$10.00, AMC361405/\$10.00, AMC361406/\$10.00, AMC361407/\$10.00, AMC361408/\$10.00, AMC361409/\$10.00, AMC361410/\$10.00, AMC361411/\$10.00, AMC361412/\$10.00, AMC361413/\$10.00, AMC361414/\$10.00, AMC361415/\$10.00, AMC361416/\$10.00,		- n/a -	380.00

		AMC361417/\$10.00, AMC361418/\$10.00		
3	38.00	LOCATABLE MINERALS / MINING CLAIMS-NEW, UNADJUDI, ONE OR MORE AUTH NO'S / NEW MINING CLM MAINT FEE \$100(1993) <b>CASES:</b> AMC361381/\$100.00, AMC361382/\$100.00, AMC361383/\$100.00, AMC361384/\$100.00, AMC361385/\$100.00, AMC361386/\$100.00, AMC361387/\$100.00, AMC361388/\$100.00, AMC361389/\$100.00, AMC361390/\$100.00, AMC361391/\$100.00, AMC361392/\$100.00, AMC361393/\$100.00, AMC361394/\$100.00, AMC361395/\$100.00, AMC361396/\$100.00, AMC361397/\$100.00, AMC361398/\$100.00, AMC361399/\$100.00, AMC361400/\$100.00, AMC361401/\$100.00, AMC361402/\$100.00, AMC361403/\$100.00, AMC361404/\$100.00, AMC361405/\$100.00, AMC361406/\$100.00, AMC361407/\$100.00, AMC361408/\$100.00, AMC361409/\$100.00, AMC361410/\$100.00, AMC361411/\$100.00, AMC361412/\$100.00, AMC361413/\$100.00, AMC361414/\$100.00, AMC361415/\$100.00, AMC361416/\$100.00, AMC361417/\$100.00, AMC361418/\$100.00	- n/a -	3800.00
<b>TOTAL:</b>				<b>\$5,130.00</b>

PAYMENT INFORMATION			
1	AMOUNT:	\$5,130.00	POSTMARKED: 05/12/2004
	TYPE:	CHECK	RECEIVED: 05/13/2004
	CHECK NO:	2463	
	NAME:	AURUMBANK, INC. PO BOX 60610 BOULDER CITY NV 89006	

REMARKS

This receipt was generated by the automated BLM Collections and Billing System and is a paper representation of a portion of the official electronic record contained therein.

**NOTICE!!**

**These documents have been scanned!**

**Do not place un-scanned documents beneath this notice!**

**Do not remove this notice from this file!**

GPO Jacket No. 560-102  
Print Order 61540  
Rise Business Services, LLC  
Job=AZ15 6/5/2019



Box Number= AZ15118



Claim Begin-End: AMC361381-AMC361418

**2 Correspondence**



AZ15118-1

AMC361381-AMC361966



**DeCONCINI McDONALD YETWIN & LACY**

A PROFESSIONAL CORPORATION  
ATTORNEYS AT LAW

2525 EAST BROADWAY BOULEVARD • SUITE 200 • TUCSON, ARIZONA 85716-5300  
(520) 322-5000 • (520) 322-5585 (FAX)

31972 225655  
359151 320083 24466  
34315 319322  
DMYL.COM

359689  
360635  
361381  
363477

DENISE M. BAINTON  
LISA J. BOWEY  
ALICE W. CALLISON  
BARRY M. COREY  
JODY A. CORRALES  
PETER B. GOLDMAN  
NATHAN B. HANNAH  
STEVEN J. ITRIN  
JAMES A. JUTRY  
JOHN C. LACY  
ZELMA LETARTE

KATHRYN B. NELSON  
RYAN D. O'NEAL  
JOHN C. RICHARDSON  
LISA ANNE SMITH  
SPENCER A. SMITH  
SESALY O. STAMPS  
JAMES M. SUSA  
PAUL M. TILLEY  
MEGAN J. TROG  
GARY F. URMAN  
MICHAEL R. URMAN

**FIRM FOUNDERS:**  
EVO A. DeCONCINI (1901-1986)  
JOHN R. McDONALD (1933-2012)  
DENNIS W. DeCONCINI

**PHOENIX OFFICE:**  
7310 NORTH 16TH STREET, SUITE 205  
PHOENIX, ARIZONA 85020  
(602) 282-0500  
FAX: (602) 282-0520

PHOENIX, ARIZONA

PLEASE REPLY TO: TUCSON  
KSMITH@DMYL.COM

2018 MAR 2 P 2:38

RECEIVED

**OF COUNSEL:**

RICHARD M. YETWIN  
BARRON & ASSOCIATES, P.C. - JOHN H. BARRON, III

March 7, 2018

Bureau of Land Management  
Arizona State Office  
One North Central Avenue  
Suite 800  
Phoenix, AZ 85004-4427

**Re: Notice of Corporate Name Change; Aurumbank Incorporated to Aurum Exploration Inc.**

To Whom It May Concern:

This letter is a request that the claimant and owner of the unpatented mining claims listed on Exhibit A to the attached Affidavit of Corporate Name Change be changed from Aurumbank Incorporated to Aurum Exploration Inc. This change resulted from the domestication of the corporation from Nevada to Arizona and the rejection of the use of the name "Aurumbank" in Arizona by the Arizona Corporation Commission and the Arizona Department of Financial Institutions. Accordingly, the name used in Arizona for the domestication was Aurum Exploration Inc.

On February 7, 2018, this office recorded the attached Affidavit of Corporate Name Change with the Mohave County Recorder's Office (Fee No. 2018-005937) to update this change of name of the owner of claims and attaching the relevant documentation.

We will appreciate your updating your records accordingly to reflect the ownership name of the claims. If you have any questions or concerns, please feel free to contact me.

Sincerely,

Kathryn A. Smith, CP  
Certified Paralegal

Encl.

cc Barry Hadlee via email

\\FILES\DOCS\AURU01\150219\LTR\12D2575.DOCX




5. This Affidavit has been executed with the intention of placing the same of record in the office of the Recorder of Mohave County, Arizona, for the mining claims described in the attached Exhibit A, to evidence the foregoing change of corporate name; and


6. This Affidavit has been executed with the intention of placing the same of record to evidence the foregoing change of corporate name to be filed with the Arizona Bureau of Land Management.


Dated this 31<sup>st</sup> of January, 2018.

AURUM EXPLORATION INC., an  
Arizona corporation, fka Aurumbank  
Incorporated

By:   
John C. Lacy, Agent

This 31<sup>st</sup> day of January, 2018, before me, the undersigned Notary Public, personally appeared John C. Lacy, acting in his capacity as Agent of Aurum Exploration Inc., fka Aurumbank Incorporated, an Arizona corporation, and who is known to me, acknowledged before me on this date that he, in such capacity and with full authority, voluntarily executed the foregoing instrument.



  
Notary Public

RECEIVED  
D.M.A. RECORDS OFFICE  
2018 MAR 12 P 2:39  
PHOENIX, ARIZONA



## EXHIBIT A

The following unpatented mining claims are situated in Section 4, Township 27 North, Range 18 West; Sections 19, 30, Township 28 North, Range 18 West, and Sections 25, Township 28 North, Range 19 West, G&SR Meridian, Gold Basin Mining District, Mohave County, Arizona

<i>Name of Claim</i>	<i>Mohave Cty Rec'ds</i>		<i>BLM Serial</i>
	<i>Book</i>	<i>Page</i>	<i>A MC No.</i>
Arden 1	4938	505	361381
Arden 2	4938	507	361382
Arden 3	4938	509	361383
Arden 4	4938	511	361384
Arden 5	4938	513	361385
Arden 6	4938	515	361386
Arden 7	4938	517	361387
Arden 8	4938	519	361388
Arden 9	4938	521	361389
Arden 10	4938	523	361390
Arden 11	4938	525	361391
Arden 12	4938	527	361392
Arden 13	4938	529	361393
Arden 14	4938	531	361394
Arden 15	4938	533	361395
Arden 16	4938	535	361396
Arden 17	4938	537	361397
Arden 18	4938	539	361398
Arden 19	4938	541	361399
Arden 20	4938	543	361400
Arden 21	4938	545	361401
Arden 22	4938	547	361402
Arden 23	4938	549	361403
Arden 24	4938	551	361404
Arden 25	4938	553	361405
Arden 26	4938	555	361406
Arden 27	4938	557	361407
Arden 28	4938	559	361408
Arden 29	4938	561	361409
Arden 30	4938	563	361410
Arden 31	4938	565	361411
Arden 32	4938	567	361412
P. and L.M.	225		31972
Lee No. 5	261	524	34317
Lee No. 7	261	526	34318
Lee No. 9	261	528	34319

RECEIVED  
 DIV. OF MINERAL RIGHTS OFFICE  
 2010 MAR 12 P 2:39  
 PHOENIX, ARIZONA

The following listed unpatented mining claims are situated in Section 19, 29, 30 and 32 Township 28 North, Range 18 West, and Sections 1, 10, 12, 14, 15, 22, 24, 25, and 26 Township 28 North, Range 19 West, G&SR Meridian, Mohave County, Arizona:

<i>Name of Claim</i>	<i>Mohave Cty Rec'ds</i>		<i>BLM Serial A MC No.</i>
	<i>Book</i>	<i>Page</i>	
Ring Bear	234	838	24466
Ring Bear No. 4	255	790	24468
Ring Bear No. 5	255	791	24467
Cyclops No. 1	245	51	24469
Cyclops No. 2	245	53	24470
Cyclopic King No. 1	241	463	24471
Cyclopic King No. 2	241	464	24472
Cyclopic King No. 3	241	465	24473
Yucca No. 15	253	575	24483
Yucca No. 16	253	576	24484
Yucca No. 17	253	577	24485
Yucca No. 18	253	578	24486
Yucca No. 19	253	579	24487
Yucca No. 22	261	466	24488
Yucca No. 23	261	467	24489
Yucca No. 24	261	468	24490
Yucca No. 25	261	469	24491
Yucca No. 58	261	502	24492
Yucca No. 59	261	503	24493
Yucca No. 60	261	504	24494
Yucca No. 61	261	505	24495
Joshua No. 1	457	580	24496
Joshua No. 2	457	581	24497
Yucca No. 26	1028	934	225655
Yucca No. 57	2013	429	320083
Gold King No. 1	1994	470	319322
Yucca No. 5	253	565	24475
Yucca No. 7	253	567	24476
Yucca No. 9	253	569	24477
Yucca No. 10	253	570	24478
Yucca No. 11	253	571	24479
Yucca No. 12	253	572	24480
Yucca No. 13	253	573	24481
Yucca No. 14	253	574	24482
Yucca No. 8	1994	472	319323

RECEIVED  
 PHOENIX, ARIZONA  
 2018 MAR 12 P 2:39

<i>Name of Claim</i>	<i>Mohave Cty Rec'ds Book</i>	<i>Page</i>	<i>BLM Serial A MC No.</i>
Gap 1	4938	493	361413
Gap 2	4938	495	361414
Gap 3	4938	497	361415
Gap 4	4938	499	361416
Gap 5	4938	501	361417
Gap 6	4938	503	361418
Gap 7	4938	439	360635
Gap 8	4938	441	360636
Gap 9	4938	443	360637
Gap 10	4938	445	360638
Gap 11	4938	447	360639
Kiwi 1	4938	449	360642
Kiwi 2	4938	451	360643
Kiwi 3	4938	453	360644
Kiwi 4	4938	455	360645
Kiwi 5	4938	457	360646
Kiwi 6	4938	459	360647
Kiwi 7	4938	461	360648
Kiwi 8	4938	463	360649
Kiwi 9	4938	465	360650
Kiwi 10	4938	467	360651
Kiwi 11	4938	469	360652
Kiwi 12	4938	471	360653
Kiwi 13	4938	473	360654
Kiwi 14	4938	475	360655
Kiwi 15	4938	477	360656
Kiwi 16	4938	479	360657
Kiwi 17	4938	481	360658
Kiwi 18	4938	483	360659
Kiwi 19	4938	485	360660
Kiwi 20	4938	487	360661
Kiwi 21	4938	489	360662
Kiwi 22	4938	491	360663
WIN72A	4843	307	359707
WIN73	4843	309	359708
WIN74	4843	311	359709
WIN75	4843	313	359710
WIN76	4843	315	359711
WIN77	4843	317	359712
WIN78	4843	319	359713
WIN79	4843	321	359714
WIN80	4843	323	359715

RECEIVED  
 PHOENIX, ARIZONA  
 2018 MAR 12 P 2:39

<i>Name of Claim</i>	<i>Mohave Cty Rec'ds Book</i>	<i>Page</i>	<i>BLM Serial A MC No.</i>
WIN81	4843	325	359716
WIN82	4843	327	359717
WIN83	4843	329	359718
WIN84	4843	331	359719
WIN85	4843	333	359720
WIN86	4843	335	359721
WIN87	4843	337	359722
WIN88	4843	339	359723
WIN89	4843	341	359724
BF1	4815	181	359151
BF2	4815	183	359152
BF3	4815	185	359153
BF4	4815	187	359154
BF5	4815	189	359155
BF6	4815	191	359156
BF7	4815	193	359157
BF8	4815	195	359158
BF9	4815	197	359159
BF10	4815	199	359160
BF11	4815	201	359161
BF12	4815	203	359162
BF13	4815	205	359163
BF14	4815	207	359164
BF15	4815	209	359165
BF16	4815	211	359166
BF17	4815	213	359167
BF18	4815	215	359168
BF19	4815	217	359169
BF20	4815	219	359170
BF21	4815	221	359171
BF22	4815	223	359172
BF23	4815	225	359173
BF24	4815	227	359174
BF25	4815	229	359175
BF26	4815	231	359176
BF27	4815	233	359177
FUNT20	4819	302	359179
FUNT22	4819	306	359181
FUNT24	4819	310	359183
FUNT26	4819	314	359185

RECEIVED  
 BLM FIELD OFFICE  
 PHOENIX, ARIZONA  
 2018 MAR 12 P 2:39

<i>Name of Claim</i>	<i>Mohave Cty Rec'ds</i>		<i>BLM Serial</i>
	<i>Book</i>	<i>Page</i>	<i>A MC No.</i>
SEN1	4819	336	359196
SEN2	4819	338	359197
SEN3	4819	340	359198
SEN4	4819	342	359199
SEN5	4819	344	359200
SEN6	4819	346	359201
SEN7	4819	348	359202
SEN8	4819	350	359203
SEN9	4819	352	359204
SEN10	4819	354	359205
SEN11	4819	356	359206
SEN12	4819	358	359207
SEN13	4819	360	359208
SEN14	4819	362	359209
SEN15	4819	364	359210
SEN16	4819	366	359211
SEN17	4819	368	359212
SEN18	4819	370	359213
SEN19	4819	372	359214
SEN20	4819	374	359215
SEN21	4819	376	359216
SEN22	4819	378	359217
SEN23	4819	380	359218
SEN24	4819	382	359219
SEN25	4819	384	359220
SEN26	4819	386	359221
SEN27	4819	388	359222
SEN28	4819	390	359223
SEN29	4819	392	359224
SEN30	4819	394	359225
SEN32	4819	396	359226
SEN33	4819	398	359227
SEN34	4819	400	359228
SEN35	4819	402	359229
SEN36	4819	404	359230
TAP1	4819	264	359231
TAP2	4819	266	359232
TAP3	4819	268	359233
TAP4	4819	270	359234
TAP5	4819	272	359235
TAP6	4819	274	359236
TAP7	4819	276	359237

RECEIVED  
 BLM ARIZONA OFFICE  
 2018 MAR 12 P 2:50  
 PHOENIX, ARIZONA

<i>Name of Claim</i>	<i>Mohave Cty Rec'ds</i>		<i>BLM Serial</i>
	<i>Book</i>	<i>Page</i>	<i>A MC No.</i>
TAP8	4819	278	359238
TAP9	4819	280	359239
TAP10	4819	282	359240
TAP11	4819	284	359241
TAP12	4819	286	359242
TAP13	4819	288	359243
TAP14	4819	290	359244
TAP15	4819	292	359245
TAP16	4819	294	359246
TAP17	4819	296	359247
TAP18	4819	298	359248
WIN1	4815	109	359249
WIN2	4815	111	359250
WIN3	4815	113	359251
WIN4	4815	115	359252
WIN5	4815	117	359253
WIN6	4815	119	359254
WIN7	4815	121	359255
WIN8	4815	123	359256
WIN9	4815	125	359257
WIN10	4815	127	359258
WIN11	4815	129	359259
WIN12	4815	131	359260
WIN13	4815	133	359261
WIN14	4815	135	359262
WIN15	4815	137	359263
WIN16	4815	139	359264
WIN17	4815	141	359265
WIN18	4815	143	359266
WIN19	4815	145	359267
WIN20	4815	147	359268
WIN21	4815	149	359269
WIN22	4815	151	359270
WIN23	4815	153	359271
WIN24	4815	155	359272
WIN25	4815	157	359273
WIN26	4815	159	359274
WIN27	4815	161	359275
WIN28	4815	163	359276
WIN29	4815	165	359277
WIN30	4815	167	359278
WIN31	4815	169	359279

RECEIVED  
 BLM PHOENIX OFFICE  
 2018 MAR 12 P 2:40  
 PHOENIX, ARIZONA

<i>Name of Claim</i>	<i>Mohave Cty Rec'ds</i>		<i>BLM Serial</i>
	<i>Book</i>	<i>Page</i>	<i>A MC No.</i>
WIN32	4815	171	359280
WIN33	4815	173	359281
WIN34	4815	175	359282
WIN35	4815	177	359283
WIN36	4815	179	359284
WIN37	4819	442	359285
WIN38	4819	444	359286
WIN39	4819	446	359287
WIN40	4819	448	359288
WIN41	4819	450	359289
WIN42	4819	452	359290
WIN43	4819	454	359291
WIN44	4819	456	359292
WIN45	4819	458	359293
WIN46	4819	460	359294
WIN47	4819	462	359295
WIN48	4819	464	359296
WIN49	4819	466	359297
WIN50	4819	468	359298
WIN51	4819	470	395299
WIN52	4819	472	359300
WIN53	4819	474	359301
WIN54	4819	476	359302
WIN55	4819	406	359303
WIN56	4819	408	359304
WIN57	4819	410	359305
WIN58	4819	412	359306
WIN59	4819	414	359307
WIN60	4819	416	359308
WIN61	4819	418	359309
WIN62	4819	420	359310
WIN63	4819	422	359311
WIN64	4819	424	359312
WIN65	4819	426	359313
WIN66	4819	428	359314
WIN67	4819	430	359315
WIN68	4819	432	359316
WIN69	4819	434	359317
WIN70	4819	436	359318
WIN71	4819	438	359319
WIN72	4819	440	359320
SEN 37	4938	435	360664
SEN 38	4938	437	360665

PHOENIX, ARIZONA

2018 MAR 12 P 2:40

RECEIVED  
BLM ARIZONA OFFICE

The following unpatented mining claims are situated in Section 26 Township 28 North, Range 20 West, G&SR Meridian, Mohave County, Arizona:

<i>Name of Claim</i>	<i>Mohave Cty Rec'ds</i>		<i>BLM Serial</i>
	<i>Book</i>	<i>Page</i>	<i>A MC No.</i>
Bug 1	5313	364	363477
Bug 2	5313	366	363478
Bug 3	5313	368	363479
Bug 4	5313	370	363480
Bug 5	5313	372	363481
Bug 6	5313	374	363482
Bug 7	5313	376	363483
Bug 8	5313	378	363484
Bug 9	5313	380	363485
Bug 10	5313	382	363486

10

RECEIVED  
BLM  
2018 MAR 12 P 2:40  
PHOENIX, ARIZONA



COMMISSIONERS  
DOUG LITTLE - Chairman  
BOB STUMP  
BOB BURNS  
TOM FORESE  
ANDY TOBIN



JODI JERICH  
Executive Director

PATRICIA L. BARFIELD  
Director  
Corporations Division

ARIZONA CORPORATION COMMISSION

AURUMBANK INCORPORATED  
JOHN C LACY  
DECONCINI MCDONALD YETWIN & LA  
2525 E BROADWAY BLVD #200  
TUCSON, AZ 85716

Effective Date: 08/15/2016  
File No: -2111384-3

PHOENIX, ARIZONA  
2016 MAR 12 P 2:40  
RECEIVED

We have received a document submission for the above-referenced entity. If an acceptable form of payment for the correct filing fee was received, it has been deposited and is nonrefundable pursuant to statute, unless otherwise noted below. The document is **REJECTED** and is being returned for the following reasons:

If the corporation name contains any of the following words, prior written approval must be obtained from the Arizona Department of Financial Institutions before registration is allowed: Bank; Banker; Banking; Banc; Banco; Banque; Credit Union; Deposit; Savings Association; Building Association; Savings and Loan Association; Building and Loan Association; Savings Bank; Thrift; Trust; or Trust Company.

Resubmit with Statement of Domestication.

**IMPORTANT INFORMATION:**

Follow the instructions below to resubmit your document. If you originally paid for expedited processing, the resubmitted document will be processed within the current posted expedited time frame after we receive the resubmission, and no additional fees are owed. If you originally paid for regular processing time, the resubmitted document will be processed within the current posted regular time frame after we receive the resubmission, and no additional fees are owed. If you want to upgrade from regular processing to expedited processing, then you can pay the \$35.00 expedite fee when you resubmit the document.

Please Note: Companies must return the corrected document within thirty (30) calendar days of the rejection date to retain the original file date.

Return the following information to the Corporations Division (all pages must be legible):

1. A copy of this letter;
2. All pages of the rejected document with corrections OR

- a complete, signed, corrected document;
3. A NEW cover sheet indicating resubmission; and
  4. Any additional paperwork or filing fees, as requested within this letter.

If you do not owe any additional fees or are paying by MOD account you can email your resubmission packet as a pdf document attachment to documentintake@azcc.gov.

If you have any questions, please feel free to contact the Customer Service Call Center at 602-542-3026, or Arizona residents only may use the toll free number 800-345-5819.

TO SUBSCRIBE TO THE ANNUAL REPORT EMAIL REMINDER SERVICE, GO ONLINE TO <http://ecorp.azcc.gov>. USE THE SERVICE FEATURE AND SELECT "SUBSCRIBE TO EMAIL REMINDER TO FILE ANNUAL REPORT." YOU CAN ALSO SUBSCRIBE USING THE SEARCH FEATURE TO FIND YOUR CORPORATION'S RECORD, THEN CLICK ON THE BUTTON FOR "ANNUAL REPORT EMAIL REMINDERS." IF YOU CHOOSE NOT TO SUBSCRIBE, YOU WILL NOT RECEIVE ANY REMINDER AT ALL FROM THE COMMISSION.

Tell us how we are doing. Take the online customer service survey at [www.azcc.gov/divisions/Corporations](http://www.azcc.gov/divisions/Corporations).

RECEIVED  
2018 MAR 12 P 2:40  
PHOENIX, ARIZONA



## ARIZONA DEPARTMENT OF FINANCIAL INSTITUTIONS

Robert D. Charlton  
Superintendent

Douglas A. Ducey  
Governor

December 21, 2016

Mr. John C. Lacy  
General Counsel  
DeConcini McDonald Yetwin & Lacy  
2525 East Broadway Boulevard, Suite 200  
Tucson, Arizona 85716-5300

Reference: Request for approval to use the word "bank" in the State of Arizona for a company name. Proposed name "Aurumbank Incorporation"

Dear Mr. Lacy,

The Arizona Department of Financial Institutions ("AZDFI") has reviewed your letter dated November 8, 2016, correspondence requesting permission to use the name "Aurumbank Incorporation" for your client's company business.

AZDFI believes that this name violates A.R.S. § 6-391 because the statute prohibits the inclusion of the word "bank" when it is used "in a manner reasonably calculated to convey the impression that the person is engaged in the banking business in this state."

Therefore, AZDFI hereby issues its **objection** to the use of the name "Aurumbank Incorporation" as described by your request.

If you have any questions, please do not hesitate to contact me at 602-771-2780 or Mila Bordelon at 602-771-2816.

Sincerely,

Tamilee U. Smull  
Financial Institutions Manager

TUS:mb



DNY&L-TUC-MAR 16/17-#110117

## ARIZONA DEPARTMENT OF FINANCIAL INSTITUTIONS

Robert D. Charlton  
Superintendent

Douglas A. Ducey  
Governor

March 10, 2017

Mr. John C. Lacy  
General Counsel  
DeConcini McDonald Yetwin & Lacy  
2525 East Broadway Boulevard, Suite 200  
Tucson, Arizona 85716-5300

PHOENIX, ARIZONA

2018 MAR 12 P 2:40

RECEIVED  
M.A. BORDOLON

Reference: Request for approval to use the word "bank" in the State of Arizona for a company name. Proposed name "Aurumbank Incorporation"

Dear Mr. Lacy:

The Arizona Department of Financial Institutions ("AZDFI") has reviewed your correspondence of reconsideration requesting permission to use the name "Aurumbank Incorporation" to conduct business in Arizona.

Based on the information provided, AZDFI continues the **objection** to the use of "bank" in your client company's name because A.R.S. § 6-391 prohibits the use of the word "bank" in a business name unless the company has authority to engage in the banking business, as a bank authorized under Title 6, Chapter 2.

Therefore, AZDFI hereby issues its objection to the use of the name "Aurumbank Incorporation" as described by your request. Because you have indicated no interest in conducting business as a bank, including "bank" in your client's business name is not permissible.

If you have any questions, please do not hesitate to contact me at 602-771-2780 or Mila Bordelon at 602-771-2816.

Sincerely,

Tamilee U. Smull  
Financial Institutions Division Manager

TUS:mb

COMMISSIONERS  
TOM FORESE - Chairman  
BOB BURNS  
DOUG LITTLE  
ANDY TOBIN  
BOYD DUNN



TED VOGT  
Executive Director

PATRICIA L. BARFIELD  
Director  
Corporations Division

ARIZONA CORPORATION COMMISSION

March 31, 2017

JOHN C LACY  
% DECONCINI MCDONALD YETWIN  
2525 E BROADWAY BLVD #200  
TUCSON, AZ 85716

RE: AURUMBANK INCORPORATED  
File Number: F11009186

We are pleased to notify you that your STATEMENT OF DOMESTICATION  
for the above-referenced entity HAS BEEN APPROVED.

No publication is required.

We strongly recommend that you periodically monitor your corporation's record  
with the Commission, which can be viewed at <http://ecorp.azcc.gov>.  
If you have questions or need further information, please contact us at  
(602) 542-3026 in Phoenix, or Toll Free (Arizona residents only) at  
1-800-345-5819.

Take our online customer service survey at [www.azcc.gov/divisions/Corporations](http://www.azcc.gov/divisions/Corporations).

SAL:001  
REV. 12/2014

RECEIVED  
DIVISION OF CORPORATIONS  
2018 MAR 12 P 2:40  
PHOENIX, ARIZONA

# STATE OF ARIZONA



PHOENIX, ARIZONA

2018 MAR 12 P 2:41

RECEIVED  
DIVISION OF CORPORATIONS

Office of the  
**CORPORATION COMMISSION**

The Executive Director of the Arizona Corporation Commission does hereby certify that the attached copy of the following document:

**STATEMENT OF DOMESTICATION (3/28/2017)**

consisting of 2 pages, is a true and complete copy of the original of said document on file with this office for:

**AURUMBANK INCORPORATED**  
ACC file number: F-1100918-6

IN WITNESS WHEREOF, I have hereunto set my hand and affixed the official seal of the Arizona Corporation Commission on this date: December 1, 2017.



Handwritten signature of Ted Vogt.

Ted Vogt, Executive Director

By: Handwritten signature of Brenda Miller.

BRENDA MILLER

MAR 28 2017

FILE NO. F-11009186

DO NOT WRITE ABOVE THIS LINE; RESERVED FOR ACC USE ONLY.

**STATEMENT OF DOMESTICATION**

*Read the Instructions M090i*

1. DOMESTICATING ENTITY NAME: AURUMBANK INCORPORATED
- 1.1 DOMESTICATING ENTITY JURISDICTION OF ORGANIZATION: NEVADA
- 1.2 DOMESTICATING ENTITY TYPE - (e.g., corporation, LLC) CORPORATION
- 1.3 DOMESTICATING ENTITY ORIGINAL DATE OF INCORPORATION/ORGANIZATION: 11/14/94

2. DOMESTICATED ENTITY NAME:  
AURUM EXPLORATION INC.

2.1 DOMESTICATED ENTITY JURISDICTION OF ORGANIZATION: ARIZONA

2.2 DOMESTICATED ENTITY TYPE - Check only one and follow instructions:

- Arizona corporation - attach to this Statement the Articles of Incorporation.
- Arizona LLC - attach to this Statement the Articles of Organization.
- Foreign corporation seeking registration with the A.C.C. - attach to this Statement the Application for Authority.
- Foreign LLC seeking registration with the A.C.C. - attach to this Statement the Application for Registration.
- Foreign corporation, LLC, or other entity that is not, and will not, be registered with the A.C.C.

3. FOREIGN DOMESTICATED ENTITY, NOT QUALIFIED IN ARIZONA - MAILING ADDRESS (foreign entities that are not and will not be qualified to transact business or conduct affairs in Arizona must provide a mailing address to which service of process may be mailed):

Attention (optional)		
Address 1		
Address 2 (optional)		
City	State or Province	Zip
Country		

2018 MAR 12 P 2:41  
PHOENIX ARIZONA  
RECEIVED


**4. APPROVAL OF DOMESTICATION - (applies to the domesticating entity):**

By the signature appearing on this Statement of Domestication, the domesticating entity declares under the penalty of perjury that the plan of domestication was approved by the Arizona domesticating entity in accordance with A.R.S. § 29-2503, or, if the domesticating entity is a foreign entity, in accordance with the laws of its jurisdiction of organization.

**5. DELAYED EFFECTIVE DATE - Complete this section only if the domestication will have a delayed effective date of not more than 90 days after delivery of the Statement to the A.C.C. - list that date below:**

**SIGNATURES: The domesticating entity must sign.**

The signer of this Statement declares and certifies *under penalty of perjury* that this Statement together with any attachments is submitted in compliance with Arizona law.

Entity Name: AURUMBANK INCORPORATED	Date: 3/28/2017
Signature: 	
Print name and title of person signing: BARRY G. HADLEE, President	

Filing Fee: \$100.00 (corporations) \$50 (LLCs)	Mail: Arizona Corporation Commission - Corporate Filings Section
Expedited processing - add \$35.00 to filing fee.	1300 W. Washington St., Phoenix, Arizona 85007
All fees are nonrefundable - see Instructions.	Fax: 602-542-4100

Please be advised that A.C.C. forms reflect only the minimum provisions required by statute. You should seek private legal counsel for those matters that may pertain to the individual needs of your business.  
All documents filed with the Arizona Corporation Commission are public records and are open for public inspection.  
If you have questions after reading the instructions, please call 602-542-3026 or (within Arizona only) 800-345-5819.

RECEIVED  
2018 MAR 12 P 2:41  
PHOENIX, ARIZONA



COMMISSIONERS  
TOM FORESE - Chairman  
BOB BURNS  
DOUG LITTLE  
ANDY TOBIN  
BOYD DUNN



TED VOGT  
Executive Director

PATRICIA L. BARFIELD  
Director  
Corporations Division

ARIZONA CORPORATION COMMISSION

March 31, 2017

FIRST LEGAL NETWORK  
DECONCINI MCDONALD  
2525 E BROADWAY BLVD 200  
TUCSON, AZ 85716

RE: AURUM EXPLORATION INC.  
File Number: 21732619

RECEIVED  
PHOENIX, ARIZONA  
2018 MAR 12 P 2:41  
REGISTRATION OFFICE

We are pleased to notify you that the Articles of Incorporation for the above-referenced entity HAVE BEEN APPROVED.

If the known place of business of the corporation is NOT in Maricopa County or Pima County, the document must be published. The publication must be completed within 60 days after the date of this letter, and must be in a newspaper of general circulation in the county of the known place of business in Arizona for three consecutive publications. A list of newspapers is available on the Commission website, <http://azcc.gov/Divisions/Corporations/Newspaper-list-for-publishing.pdf>. You may receive an Affidavit of Publication from the newspaper, and you may file it with the Commission.

If the known place of business of the corporation is in Maricopa County or Pima County, the Commission has already posted notice of the approved document on its website at <http://ecorp.azcc.gov/PublicNotice>. This posting by the Commission satisfies the statutory requirement for public notice, and no further action on your part is required in order to satisfy the notice requirement. However, at your option, you may elect to provide additional public notice by publishing a copy of the approved document in a newspaper. If you choose to publish, the publication must be completed within 60 days after the date of this letter, and must be in a newspaper of general circulation in the county of the known place of business in Arizona for three consecutive publications. A list of newspapers is available on the Commission website, <http://azcc.gov/Divisions/Corporations/Newspaper-list-for-publishing.pdf>.

TO SUBSCRIBE TO THE ANNUAL REPORT EMAIL REMINDER SERVICE, GO ONLINE TO <http://ecorp.azcc.gov>. USE THE SERVICE FEATURE AND SELECT "SUBSCRIBE TO EMAIL REMINDER TO FILE ANNUAL REPORT." YOU CAN ALSO SUBSCRIBE USING THE SEARCH FEATURE TO FIND YOUR CORPORATION'S RECORD, THEN CLICK ON THE BUTTON FOR "ANNUAL REPORT EMAIL REMINDERS." IF YOU CHOOSE NOT TO SUBSCRIBE, YOU WILL NOT RECEIVE ANY REMINDER AT ALL FROM THE COMMISSION.

# STATE OF ARIZONA



Office of the  
**CORPORATION COMMISSION**

PHOENIX, ARIZONA

2018 MAR 12 P 2:41

RECEIVED  
CLERK / REGISTER OFFICE

The Executive Director of the Arizona Corporation Commission does hereby certify that the attached copy of the following document:

**ARTICLES OF INCORPORATION (3/28/2017)**  
**OF**

consisting of 5 pages, is a true and complete copy of the original of said document on file with this office for:

**AURUM EXPLORATION INC.**  
**ACC file number: 2173261-9**

IN WITNESS WHEREOF, I have hereunto set my hand and affixed the official seal of the Arizona Corporation Commission on this date: December 1, 2017.

Handwritten signature of Ted Vogt.

Ted Vogt, Executive Director

BY: Handwritten signature of Brenda Miller.

BRENDA MILLER



AZ CORPORATION COMMISSION  
FILED

AZ Corp. Commission



05872433

MAR 28 2017

FILE NO. 21732161-9

ARTICLES OF INCORPORATION  
OF  
AURUM EXPLORATION INC.

RECEIVED  
2017 MAR 12 PM 2:41  
PHOENIX, ARIZONA

The undersigned incorporator, desiring to form a corporation under the laws of the State of Arizona, hereby adopts the following Articles of Incorporation.

ARTICLE I

The name of the corporation is AURUM EXPLORATION INC.

ARTICLE II

The purpose for which the corporation is organized is the transaction of any or all lawful business for which a corporation may be incorporated under the laws of the State of Arizona.

ARTICLE III

The corporation initially intends to conduct itself in the business of mineral exploration and production; own and operate mineral exploration and mining rights and related lawful business.

ARTICLE IV

The corporation shall have the authority to issue 20,000,000 shares of common stock with \$.001 par value and 5,000,000 shares of Preferred Stock having a \$.001 par value. The Common and/or Preferred Stock of the Company may be issued from time to time without prior approval by the stockholders. The Common and/or Preferred Stock may be issued for such consideration as may be fixed from time to time by the Board of Directors. The Board of Directors may issue such share of Common and/or Preferred Stock in or one or more series, with such voting powers, designations, preferences and rights or qualifications, limitations or restrictions thereof as shall be stated in the resolution or resolutions.

ARTICLE V

The name and address of the initial Statutory Agent are John C. Lacy, DeConcini McDonald Yetwin & Lacy, P.C., 2525 E. Broadway Blvd., #200, Tucson, AZ 85716.

ARTICLE VI

The affairs of the corporation shall be governed by a Board of Directors elected by the shareholders, the exact number of which may be established by the By-Laws. Initially, the name and address of the Board of Directors shall be Barry G. Hadlee, 17B Poynder Avenue, Christchurch, NZ 8014. He shall serve as director until the first annual meeting or until their successors are elected and qualified.

The Board of Directors shall have the power and authority to make and alter, or amend, the bylaws, to fix the amount in cash or otherwise to be reserved as working capital, and to

authorize and cause to be executed the mortgages and liens upon property and franchises of the corporation.

The corporation shall indemnify each present and future officer and director of the corporation, against all liabilities which may be incurred by or imposed on him or her in connection with any claims in which he or she may be involved by reason of any past or future action or omission as officer or director, at the time of the incurring or imposition of such costs, expenses, or liabilities as shall relate to matters as to which he or she shall in such action, suit or proceeding, be finally adjudged to be liable by reason of his or her negligence or willful misconduct toward the corporation or such other corporation in the performance of his duties as such officer or director.

The shareholders of this corporation may vote to change the authorized number of directors of this corporation may vote to change the authorized number of directors of this corporation by a duly adopted amendment to the bylaws of this corporation.

All the corporate powers of the corporation shall be exercised by the Board of Directors except as otherwise herein or in the by-laws or by law.

#### ARTICLE VII

Initially, the known place of business of the corporation shall be 2525 E. Broadway Blvd., Suite 200, Tucson, AZ 85716.


#### ARTICLE VIII

The incorporators, directors, officers, employees and agents of the Corporation and their property shall be forever exempt from liability or assessment for its debts, obligations or engagements.

#### ARTICLE IX

The name and address of the incorporator is Barry G. Hadlee, 17B Poynder Avenue, Christchurch, NZ 8014.

DATED this 28 day of March, 2017.

  
\_\_\_\_\_  
Barry G. Hadlee  
Incorporator

PHOENIX, ARIZONA


2018 MAR 12 P 2:41

RECEIVED  
PHOENIX, ARIZONA OFFICE

**CONSENT TO ACT AS STATUTORY AGENT**

I, John C. Lacy, having been designated to act as statutory agent for Aurum Exploration Inc., hereby consent to act in that capacity until removal or resignation is submitted in accordance with Arizona Revised Statutes.

DATED this 27 day of March, 2017.

  
\_\_\_\_\_  
John C. Lacy

I:\FILES\DOCS\AURU01\150219\CORP\1157312.DOC

RECEIVED  
2018 MAR 12 P 2:41  
PHOENIX, ARIZONA

neopost

FIRST-CLASS MAIL

03/07/2018

US POSTAGE

\$01.84<sup>0</sup>

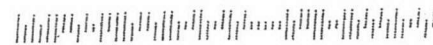


ZIP 85716  
041L11236589

RECEIVED OFFICE  
2018 MAR 12 P 2:38  
PHOENIX, ARIZONA

DECONCINI MCDONALD YETWIN & LACY  
A PROFESSIONAL CORPORATION  
ATTORNEYS AT LAW  
2525 EAST BROADWAY BOULEVARD, SUITE 200  
TUCSON, ARIZONA 85716-5300  
KAS/150219

Bureau of Land Management  
Arizona State Office  
One North Central Avenue  
Suite 800  
Phoenix, AZ 85004-4427



**NOTICE!!**

**These documents have been scanned!**

**Do not place un-scanned documents beneath this notice!**

**Do not remove this notice from this file!**

GPO Jacket No. 560-102  
Print Order 61540  
Rise Business Services, LLC  
Job=AZ15 6/5/2019



Box Number= AZ15118



Claim Begin-End: AMC361381-AMC361418

**3 Transfers**



AZ15118-1

AMC361381-AMC361966



**DeCONCINI McDONALD YETWIN & LACY**  
**A PROFESSIONAL CORPORATION**  
**ATTORNEYS AT LAW**

2525 EAST BROADWAY BOULEVARD • SUITE 200 • TUCSON, ARIZONA 85716-5300  
 (520) 322-5000 • (520) 322-5585 (FAX)

RECEIVED  
 BLM AZ STATE OFFICE  
 DMYL.COM

DENISE M. BANTON  
 ALICE W. CALLISON  
 BARRY M. COREY  
 JODY A. CORRALES  
 PETER B. GOLDMAN  
 NATHAN B. HANNAH  
 STEVEN J. ITKIN  
 JAMES A. JUTRY  
 JOHN C. LACY  
 ZELMA LETARTE  
 KATHRYN B. NELSON

RYAN D. O'NEAL  
 ALEXIA J. PETERSON  
 JOHN C. RICHARDSON  
 LISA ANNE SMITH  
 SPENCER A. SMITH  
 SESALY O. STAMPS  
 JAMES M. SUSA  
 PAUL M. TILLEY  
 MEGAN J. TROG  
 CARY F. URMAN  
 MICHAEL R. URMAN

*OF COUNSEL:*  
 RICHARD M. YETWIN  
 BARRON & ASSOCIATES, P.C. - JOHN H. BARRON, III

2016 AUG 11 P 3:02  
 PHOENIX, ARIZONA  
 FIRM FOUNDERS:  
 EVO A. DeCONCINI (1901-1986)  
 JOHN R. McDONALD (1933-2012)  
 DENISE W. DeCONCINI

*PHOENIX OFFICE:*  
 7310 NORTH 16TH STREET, SUITE 330  
 PHOENIX, ARIZONA 85020  
 (602) 282-0500  
 FAX: (602) 282-0520

August 8, 2016

PLEASE REPLY TO TUCSON  
 KSMITH@DMYL.COM

Bureau of Land Management  
 Arizona State Office  
 One North Central Ave.  
 Phoenix, AZ 85004

359151  
 359689  
 360635  
 361381  
 363477

**Re: Notice of Transfer of Interest**

Ladies and Gentlemen:

Notice is hereby given pursuant to 43 C.F.R. § 3833.32(b) that, by the enclosed Mining Deed dated June 19, 2016, Watering Hole Productions Incorporated, has transferred its interest in unpatented mining claims (the "Claims") to Aurumbank Incorporated, a Nevada corporation.

1. The Claims transferred are in Mohave County, Arizona, the names of which and the serial numbers assigned to each claim are set forth in Exhibit A of the enclosed Mining Deed which was recorded on August 5, 2016, Fee Number 2016034948.
2. The name and address to which the claims have been transferred is:


Aurumbank Incorporated  
 c/o DeConcini McDonald Yetwin & Lacy, P.C.  
 2525 E. Broadway Blvd., Suite 200  
 Tucson, AZ 85716



August 8, 2016  
Page 2

3. A check in the amount of \$2,510.00 is enclosed to cover the fee for the transfer of 251 claims as indicated on the table at 43 C.F.R. § 3830.21.

Sincerely,



Katheryn A. Smith, CP  
Certified Paralegal

Encls.

I:\FILES\DOCS\AURU01\150219\LTR\10C2942.DOCX

When recorded, return to:

John C. Lacy  
DeConcini McDonald Yetwin & Lacy, P.C.  
2525 E. Broadway Blvd., Suite 200  
Tucson, Arizona 85716

RECEIVED  
BLM AZ STATE OFFICE

2016 AUG 11 P 3:02

PHOENIX, ARIZONA

Exempt per A.R.S. § 11-1134.A.6

**MINING DEED**

(With special warranties of possessory title)

**FOR GOOD AND VALUABLE CONSIDERATION**, the receipt and sufficiency of which are hereby expressly acknowledged, **WATERING HOLE PRODUCTIONS INCORPORATED**, a Nevada corporation ("Grantor"), does, subject to the paramount right and title of the United States of America and the limitations under the General Mining Law, hereby convey to **AURUMBANK INCORPORATED**, a Nevada corporation ("Grantee"), the following described unpatented mining claims situated in the Gold Basin Mining District, Mohave County, Arizona (the "Property"), the names of which mining claims, the place of record of the location notices thereof in the official records of Mohave County and the serial numbers assigned by the Arizona State Office of the Bureau of Land Management, are set forth in Exhibit A attached hereto and made a part hereof.

**TOGETHER WITH** any and all extralateral and other associated rights, water rights, tenements, hereditaments and appurtenances thereto belonging, or otherwise appertaining thereto.

**SUBJECT TO:**

1. The paramount title of the United States;
2. All existing roads, rights-of-way and easements of record in the office of the recorder of Mohave County, Arizona, and the Arizona State Office of the Bureau of Land Management;
3. All leases, permits, approvals and other rights heretofore or hereafter granted by the United States in its administration of its paramount title; and
4. The effect of conflicts and overlaps (if any) between the above-described mining claims and any senior valid adjoining mining claims owned by third parties.

Grantor hereby binds itself and its successors to warrant and defend the title, as against all acts of the Grantor herein and no other, subject to the matters set forth above.

RECEIVED  
BLM AZ STATE OFFICE  
2016 AUG 11 P 3:02

IN WITNESS WHEREOF, Grantor has executed this Mining Deed this <sup>19<sup>th</sup></sup> day of ~~June~~, 2016.

*July*

GRANTOR:

WATERING HOLE PRODUCTIONS INCORPORATED

By: *[Signature]*  
Barry G. Hadlee, its President


*City of Cairns* )  
*Australia* ) ss.

On this, the <sup>*19<sup>th</sup>*</sup> day of ~~June~~ <sup>*July*</sup>, 2016, before me, the undersigned Notary Public, personally appeared Barry G. Hadlee, the President of Watering Hole Productions Incorporated, a Nevada corporation, known to me to be the person whose name is subscribed to the foregoing instrument and acknowledged that he executed the same for and on behalf of the corporation, being authorized to do so and for the purposes therein contained.

IN WITNESS WHEREOF, I hereunto set my hand and official seal.

*[Signature]*  
Notary Public

My Commission Expires: *does not expire*



I:\FILES\DOCS\AURU01\150219\DOC\1062067.DOC

EXHIBIT A

RECEIVED  
BLM AZ STATE OFFICE

The "Property" conveyed by the forgoing Mining Deed consists of those certain unpatented mining claims situated in the Gold Basin Mining District, Mohave County, Arizona, described as follows:

PHOENIX, ARIZONA

The following listed unpatented mining claims are situated in Section 4, Township 27 North, Range 18 West, and Sections 30, Township 27 North, Range 18 East, G&SR Meridian, Mohave County, Arizona:

Name of Claim	Mohave Cty Recds		Fee Number	BLM Serial A MC No.
	Book	Page		
Arden 1	4938	505	2004027318	361381
Arden 2	4938	507	2004027319	361382
Arden 3	4938	509	2004027320	361383
Arden 4	4938	511	2004027321	361384
Arden 5	4938	513	2004027322	361385
Arden 6	4938	515	2004027323	361386
Arden 7	4938	517	2004027324	361387
Arden 8	4938	519	2004027325	361388
Arden 9	4938	521	2004027326	361389
Arden 10	4938	523	2004027327	361390
Arden 11	4938	525	2004027328	361391
Arden 12	4938	527	2004027329	361392
Arden 13	4938	529	2004027330	361393
Arden 14	4938	531	2004027331	361394
Arden 15	4938	533	2004027332	361395
Arden 16	4938	535	2004027333	361396
Arden 17	4938	537	2004027334	361397
Arden 18	4938	539	2004027335	361398
Arden 19	4938	541	2004027336	361399
Arden 20	4938	543	2004027337	361400
Arden 21	4938	545	2004027338	361401
Arden 22	4938	547	2004027339	361402
Arden 23	4938	549	2004027340	361403
Arden 24	4938	551	2004027341	361404
Arden 25	4938	553	2004027342	361405
Arden 26	4938	555	2004027343	361406
Arden 27	4938	557	2004027344	361407
Arden 28	4938	559	2004027345	361408
Arden 29	4938	561	2004027346	361409
Arden 30	4938	563	2004027347	361410
Arden 31	4938	565	2004027348	361411
Arden 32	4938	567	2004027349	361412

The following listed unpatented mining claims are situated in Section 1,  
Township 28 North, Range 18 West, and Sections 24 and 25, Township 28 North, Range  
19 West, G&SR Meridian, Mohave County, Arizona:

<i>Name of Claim</i>	<i>Mohave Cty Recds</i>			<i>BLM Serial A MC No.</i>
	<i>Book</i>	<i>Page</i>	<i>Fee No.</i>	
Gap 1	4938	493	2004027312	361413
Gap 2	4938	495	2004027313	361414
Gap 3	4938	497	2004027314	361415
Gap 4	4938	499	2004027315	361416
Gap 5	4938	501	2004027316	361417
Gap 6	4938	503	2004027317	361418
Gap 7	4938	439	2004027285	360635
Gap 8	4938	441	2004027286	360636
Gap 9	4938	443	2004027287	360637
Gap 10	4938	445	2004027288	360638
Gap 11	4938	447	2004027289	360639
Kiwi 1	4938	449	2004027290	360642
Kiwi 2	4938	451	2004027291	360643
Kiwi 3	4938	453	2004027292	360644
Kiwi 4	4938	455	2004027293	360645
Kiwi 5	4938	457	2004027294	360646
Kiwi 6	4938	459	2004027295	360647
Kiwi 7	4938	461	2004027296	360648
Kiwi 8	4938	463	2004027297	360649
Kiwi 9	4938	465	2004027298	360650
Kiwi 10	4938	467	2004027299	360651
Kiwi 11	4938	469	2004027300	360652
Kiwi 12	4938	471	2004027301	360653
Kiwi 13	4938	473	2004027302	360654
Kiwi 14	4938	475	2004027303	360655
Kiwi 15	4938	477	2004027304	360656
Kiwi 16	4938	479	2004027305	360657
Kiwi 17	4938	481	2004027306	360658
Kiwi 18	4938	483	2004027307	360659
Kiwi 19	4938	485	2004027308	360660
Kiwi 20	4938	487	2004027309	360661
Kiwi 21	4938	489	2004027310	360662
Kiwi 22	4938	491	2004027311	360663

<i>Name of Claim</i>	<i>Section/Tnp/Range</i>	<i>Mohave Cty. Book</i>	<i>Page</i>	<i>BLM A MC No.</i>
WIN72A	29, 28N-18W	4843	307	359707
WIN73	29, 28N-18W	4843	309	359708
WIN74	29, 28N-18W	4843	311	359709
WIN75	29, 28N-18W	4843	313	359710
WIN76	29, 28N-18W	4843	315	359711
WIN77	29, 28N-18W	4843	317	359712
WIN78	29, 28N-18W	4843	319	359713
WIN79	29, 28N-18W	4843	321	359714
WIN80	29, 28N-18W	4843	323	359715
WIN81	29, 28N-18W	4843	325	359716
WIN82	29, 28N-18W	4843	327	359717
WIN83	29, 28N-18W	4843	329	359718
WIN84	29, 28N-18W	4843	331	359719
WIN85	29, 28N-18W	4843	333	359720
WIN86	29, 28N-18W	4843	335	359721
WIN87	29, 28N-18W	4843	337	359722
WIN88	29, 28N-18W	4843	339	359723
WIN89	29, 28N-18W	4843	341	359724
BF1	10, 28N-19W	4815	181	359151
BF2	10, 28N-19W	4815	183	359152
BF3	10, 28N-19W	4815	185	359153
BF4	10, 28N-19W	4815	187	359154
BF5	10, 28N-19W	4815	189	359155
BF6	10, 28N-19W	4815	191	359156
BF7	10, 28N-19W	4815	193	359157
BF8	10, 28N-19W	4815	195	359158
BF9	10, 28N-19W	4815	197	359159
BF10	10, 28N-19W	4815	199	359160
BF11	10, 28N-19W	4815	201	359161
BF12	10, 28N-19W	4815	203	359162
BF13	10, 28N-19W	4815	205	359163
BF14	10, 28N-19W	4815	207	359164
BF15	10, 28N-19W	4815	209	359165
BF16	10, 28N-19W	4815	211	359166
BF17	10, 28N-19W	4815	213	359167
BF18	10, 28N-19W	4815	215	359168
BF19	10, 28N-19W	4815	217	359169
BF20	10, 28N-19W	4815	219	359170
BF21	10, 28N-19W	4815	221	359171
BF22	10, 28N-19W	4815	223	359172
BF23	10, 28N-19W	4815	225	359173
BF24	10, 28N-19W	4815	227	359174

RECEIVED  
BLM AZ STATE OFFICE  
A MC No.

2016 AUG 11 P 3:02

PHOENIX, ARIZONA

<i>Name of Claim</i>	<i>Section/Tnp/Range</i>	<i>Mohave Cty.</i>		<i>A MC No.</i>
		<i>Book</i>	<i>Page</i>	
BF25	10, 28N-19W	4815	229	359175
BF26	10, 28N-19W	4815	231	359176
BF27	10, 28N-19W	4815	233	359177
FUNT20	12, 28N-19W	4819	302	359179
FUNT22	12, 28N-19W	4819	306	359181
FUNT24	12, 28N-19W	4819	310	359183
FUNT26	12, 28N-19W	4819	314	359185
SEN1	14, 28N-19W	4819	336	359196
SEN2	14, 28N-19W	4819	338	359197
SEN3	14, 28N-19W	4819	340	359198
SEN4	14, 28N-19W	4819	342	359199
SEN5	14, 28N-19W	4819	344	359200
SEN6	14, 28N-19W	4819	346	359201
SEN7	14, 28N-19W	4819	348	359202
SEN8	14, 28N-19W	4819	350	359203
SEN9	14, 28N-19W	4819	352	359204
SEN10	14, 28N-19W	4819	354	359205
SEN11	14, 28N-19W	4819	356	359206
SEN12	14, 28N-19W	4819	358	359207
SEN13	14, 28N-19W	4819	360	359208
SEN14	14, 28N-19W	4819	362	359209
SEN15	14, 28N-19W	4819	364	359210
SEN16	14, 28N-19W	4819	366	359211
SEN17	14, 28N-19W	4819	368	359212
SEN18	14, 28N-19W	4819	370	359213
SEN19	14, 28N-19W	4819	372	359214
SEN20	14, 28N-19W	4819	374	359215
SEN21	14, 28N-19W	4819	376	359216
SEN22	14, 28N-19W	4819	378	359217
SEN23	14, 28N-19W	4819	380	359218
SEN24	14, 28N-19W	4819	382	359219
SEN25	14, 28N-19W	4819	384	359220
SEN26	14, 28N-19W	4819	386	359221
SEN27	14, 28N-19W	4819	388	359222
SEN28	14, 28N-19W	4819	390	359223
SEN29	14, 28N-19W	4819	392	359224
SEN30	14, 28N-19W	4819	394	359225
SEN32	14, 28N-19W	4819	396	359226
SEN33	14, 28N-19W	4819	398	359227
SEN34	14, 28N-19W	4819	400	359228
SEN35	14, 28N-19W	4819	402	359229

RECEIVED  
BLM AZ STATE OFFICE  
A MC No.  
2016 AUG 11 P 3:02  
PHOENIX, ARIZONA

<i>Name of Claim</i>	<i>Section/Tnp/Range</i>	<i>Mohave Cty. Book</i>	<i>Page</i>	<i>BLM A MC No</i>
SEN36	14, 28N-19W	4819	404	359230
TAP1	22, 28N-19W	4819	264	359231
TAP2	22, 28N-19W	4819	266	359232
TAP3	22, 28N-19W	4819	268	359233
TAP4	22, 28N-19W	4819	270	359234
TAP5	22, 28N-19W	4819	272	359235
TAP6	22, 28N-19W	4819	274	359236
TAP7	22, 28N-19W	4819	276	359237
TAP8	22, 28N-19W	4819	278	359238
TAP9	22, 28N-19W	4819	280	359239
TAP10	22, 28N-19W	4819	282	359240
TAP11	22, 28N-19W	4819	284	359241
TAP12	22, 28N-19W	4819	286	359242
TAP13	22, 28N-19W	4819	288	359243
TAP14	22, 28N-19W	4819	290	359244
TAP15	22, 28N-19W	4819	292	359245
TAP16	22, 28N-19W	4819	294	359246
TAP17	22, 28N-19W	4819	296	359247
TAP18	22, 28N-19W	4819	298	359248
WIN1	26, 28N-19W	4815	109	359249
WIN2	26, 28N-19W	4815	111	359250
WIN3	26, 28N-19W	4815	113	359251
WIN4	26, 28N-19W	4815	115	359252
WIN5	26, 28N-19W	4815	117	359253
WIN6	26, 28N-19W	4815	119	359254
WIN7	26, 28N-19W	4815	121	359255
WIN8	26, 28N-19W	4815	123	359256
WIN9	26, 28N-19W	4815	125	359257
WIN10	26, 28N-19W	4815	127	359258
WIN11	26, 28N-19W	4815	129	359259
WIN12	26, 28N-19W	4815	131	359260
WIN13	26, 28N-19W	4815	133	359261
WIN14	26, 28N-19W	4815	135	359262
WIN15	26, 28N-19W	4815	137	359263
WIN16	26, 28N-19W	4815	139	359264
WIN17	26, 28N-19W	4815	141	359265
WIN18	26, 28N-19W	4815	143	359266
WIN19	24, 28N-19W	4815	145	359267
WIN20	24, 28N-19W	4815	147	359268
WIN21	24, 28N-19W	4815	149	359269
WIN22	24, 28N-19W	4815	151	359270

RECEIVED  
BLM AZ STATE OFFICE  
A MC No  
2016 AUG 11 P 3:02

PHOENIX, ARIZONA



2016 AUG 11 P 3 02

Name of Claim	Section/Tnp/Range	Mohave Cty.		BLM
		Book	Page	A PHOENIX, ARIZONA
WIN23	24, 28N-19W	4815	153	359271
WIN24	24, 28N-19W	4815	155	359272
WIN25	24, 28N-19W	4815	157	359273
WIN26	24, 28N-19W	4815	159	359274
WIN27	24, 28N-19W	4815	161	359275
WIN28	24, 28N-19W	4815	163	359276
WIN29	24, 28N-19W	4815	165	359277
WIN30	24, 28N-19W	4815	167	359278
WIN31	24, 28N-19W	4815	169	359279
WIN32	24, 28N-19W	4815	171	359280
WIN33	24, 28N-19W	4815	173	359281
WIN34	24, 28N-19W	4815	175	359282
WIN35	24, 28N-19W	4815	177	359283
WIN36	24, 28N-19W	4815	179	359284
WIN37	32, 28N-18W	4819	442	359285
WIN38	32, 28N-18W	4819	444	359286
WIN39	32, 28N-18W	4819	446	359287
WIN40	32, 28N-18W	4819	448	359288
WIN41	32, 28N-18W	4819	450	359289
WIN42	32, 28N-18W	4819	452	359290
WIN43	32, 28N-18W	4819	454	359291
WIN44	32, 28N-18W	4819	456	359292
WIN45	32, 28N-18W	4819	458	359293
WIN46	32, 28N-18W	4819	460	359294
WIN47	32, 28N-18W	4819	462	359295
WIN48	32, 28N-18W	4819	464	359296
WIN49	32, 28N-18W	4819	466	359297
WIN50	32, 28N-18W	4819	468	359298
WIN51	32, 28N-18W	4819	470	395299
WIN52	32, 28N-18W	4819	472	359300
WIN53	32, 28N-18W	4819	474	359301
WIN54	32, 28N-18W	4819	476	359302
WIN55	32, 28N-18W	4819	406	359303
WIN56	32, 28N-18W	4819	408	359304
WIN57	32, 28N-18W	4819	410	359305
WIN58	32, 28N-18W	4819	412	359306
WIN59	32, 28N-18W	4819	414	359307
WIN60	32, 28N-18W	4819	416	359308
WIN61	32, 28N-18W	4819	418	359309
WIN62	32, 28N-18W	4819	420	359310
WIN63	32, 28N-18W	4819	422	359311
WIN64	32, 28N-18W	4819	424	359312
WIN65	32, 28N-18W	4819	426	359313

<i>Name of Claim</i>	<i>Section/Tnp/Range</i>	<i>Mohave Cty. Book Page</i>	<i>BLM A MC No.</i>
WIN66	32, 28N-18W	4819 428	359314
WIN67	32, 28N-18W	4819 430	359315
WIN68	32, 28N-18W	4819 432	359316
WIN69	32, 28N-18W	4819 434	359317
WIN70	32, 28N-18W	4819 436	359318
WIN71	32, 28N-18W	4819 438	359319
WIN72	32, 28N-18W	4819 440	359320
SEN 37	15, 28N-19W	4938 435	360664
SEN 38	15, 28N-19W	4938 437	360665
Bug 1	26, 28N-20W	5313 364	363477
Bug 2	26, 28N-20W	5313 366	363478
Bug 3	26, 28N-20W	5313 368	363479
Bug 4	26, 28N-20W	5313 370	363480
Bug 5	26, 28N-20W	5313 372	363481
Bug 6	26, 28N-20W	5313 374	363482
Bug 7	26, 28N-20W	5313 376	363483
Bug 8	26, 28N-20W	5313 378	363484
Bug 9	26, 28N-20W	5313 380	363485
Bug 10	26, 28N-2 20W	5313 382	363486

RECEIVED  
BLM AZ STATE OFFICE  
2016 AUG 11 P 3:02

PHOENIX, ARIZONA

**United States Department of the Interior**  
**Bureau of Land Management**  
 DIV OF LANDS, MINRLS & ENERGY  
 ONE N CENTRAL AVE  
 PHOENIX, AZ 85004 -4427  
 Phone: 602-417-9200

Receipt

No: 3628705

<b>Transaction #:</b> 3732472	
<b>Date of Transaction:</b> 08/12/2016	
CUSTOMER:	
DECONCINI MCDONALD YETWIN & LACY P C 2525 E BROADWAY BLVD STE 200 TUCSON, AZ 85716-5350 US	

LINE #	QTY	DESCRIPTION	REMARKS	UNIT PRICE	TOTAL
1	1.00	LOCATABLE MINERALS / MINING CLAIMS- NOT NEW-UNADJUD, ONE AUTH NO. ONLY / MINING CLAIM MONEY RECEIVED CASES: AMC361381/\$2510.00	TRF - 251	- n/a -	2510.00
<b>TOTAL:</b>					<b>\$2,510.00</b>

PAYMENT INFORMATION					
1	AMOUNT:	2510.00	POSTMARKED:	08/09/2016	
	TYPE:	CHECK	RECEIVED:	08/11/2016	
	CHECK NO:	063075			
	NAME:	DECONCINI MCDONALD YETWIN & LACY P C 2525 E BROADWAY BLVD STE 200 TUCSON AZ 85716-5350 US			

REMARKS

This receipt was generated by the automated BLM Collections and Billing System and is a paper representation of a portion of the official electronic record contained therein.

**ENTERED**  
 AUG 17 2016  
 BY: *[Signature]*

RECEIVED  
BEM AZ STATE OFFICE  
2016 AUG 11 P 3:02  
PHOENIX, ARIZONA

usps  
08/09/2016  
US POSTAGE

\$01.36<sup>9</sup>



ZIP 85715  
041117236380

DECONCINI McDONALD YETWIN & LACY  
A PROFESSIONAL CORPORATION  
ATTORNEYS AT LAW  
2525 EAST BROADWAY BOULEVARD, SUITE 200  
TUCSON, ARIZONA 85716-5300  
KAS/150219

Bureau of Land Management  
Arizona State Office  
One North Central Ave.  
Phoenix, AZ 85004

**NOTICE!!**

**These documents have been scanned!**

**Do not place un-scanned documents beneath this notice!**

**Do not remove this notice from this file!**

GPO Jacket No. 560-102  
Print Order 61540  
Rise Business Services, LLC  
Job=AZ15 6/5/2019



Box Number= AZ15118



Claim Begin-End: AMC361381-AMC361418

**4 Annual Filings**



AZ15118-1

AMC361381-AMC361966



**DECONCINI, McDONALD YETWIN & LACY**

**A PROFESSIONAL CORPORATION  
ATTORNEYS AT LAW**

2525 EAST BROADWAY BOULEVARD • SUITE 200 • TUCSON, ARIZONA 85716-5300  
(520) 322-5000 • (520) 322-5585 (FAX)

361381  
31972  
34315  
319322  
DMYL.COM

DENISE M. BAINTON  
LISA J. BOWEY  
ALICE W. CALLISON  
BARRY M. COREY  
JODY A. CORRALES  
PETER B. GOLDMAN  
NATHAN B. HANNAH  
STEVEN J. ITKIN  
JAMES A. JUTRY  
JOHN C. LACY  
ZELMA LETARTE  
KATHRYN B. NELSON

RYAN D. O'NEAL  
JOHN C. RICHARDSON  
LISA ANNE SMITH  
SPENCER A. SMITH  
SESALY O. STAMPS  
TYLER H. STANTON  
JAMES M. SUSA  
PAUL M. TILLEY  
MEGAN J. TROG  
GARY F. URMAN  
MICHAEL R. URMAN

**OF COUNSEL:**

RICHARD M. YETWIN  
BARRON & ASSOCIATES, P.C. - JOHN H. BARRON, III

August 28, 2018

360635  
359689  
359151  
363477  
412495  
422556

**FIRM FOUNDERS:**  
EVO A. DECONCINI (1901-1986)  
JOHN R. McDONALD (1933-2012)  
DENNIS W. DECONCINI

**PHOENIX OFFICE:**  
7310 NORTH 16TH STREET, SUITE 205  
PHOENIX, ARIZONA 85020  
(602) 282-0500  
FAX: (602) 282-0520

PLEASE REPLY TO TUCSON  
KSMITH@DMYL.COM

**Via Federal Express**

Arizona State Office  
Bureau of Land Management  
Attention: Public Room  
One North Central Avenue, Suite 800  
Phoenix, AZ 85004-4427

RECEIVED  
BLM AZ STATE OFFICE  
2018 AUG 30 A 11:21  
PHOENIX, ARIZONA

**RE: Payment of Claim Maintenance Fee – Aurum Incorporated**

Ladies and Gentlemen:

Delivered herewith is a check in the amount of \$44,950.00, as payment of the claim maintenance fees pursuant to the 30 U.S.C. § 28f(a), as adjusted by 30 U.S.C. § 28j(c) and implemented by notice in 74 *Federal Register* 30959-62 (June 29, 2009) and as amended by the Consolidated Appropriations Act 2012, Pub. L. No. 112-74, 125 Stat. 786 (2011), and a notice in 79 *Federal Register* 36662-65 (June 30, 2014), for the assessment year beginning September 1, 2018. A copy of the Certification of Payment of Maintenance Fee in Lieu of Affidavit of Annual Assessment Work to be recorded with the Mohave County Recorder's Office is also enclosed herewith.

**Please return a date-stamped copy of this letter and the affidavit along with the receipt for payment to this office.**

Thank you for your assistance and please feel free to contact me or John Lacy with any questions or concerns.

Sincerely,

Katheryn A. Smith, CP  
Certified Paralegal

Encl.

\\FILES\DOCS\AURU01\220711\LTR\1312560.DOCX

# 155 short. Amc 448755  
Not entered.

# 4254434

ENTERED  
SEP 05 2018  
BY: Rian

After recording, please return to:  
John C. Lacy  
DeConcini McDonald Yetwin & Lacy, P.C.  
2525 E. Broadway Blvd., #200  
Tucson, AZ 85716

RECEIVED  
BLM AZ STATE OFFICE  
2010 AUG 30 A 11: 21  
PHOENIX, ARIZONA

STATE OF ARIZONA            )  
  ) ss:  
County of Pima                )

CERTIFICATION OF PAYMENT OF MAINTENANCE FEE  
IN LIEU OF AFFIDAVIT OF ANNUAL ASSESSMENT WORK

John C. Lacy, being first duly sworn, deposes and says that:

1. He is an agent for Aurum Exploration Inc., an Arizona corporation, the owner of the unpatented mining claims and millsites situated in the Gold Basin Mining District, Mohave County, Arizona (the "Claims"), the location notices of which are of record in said county, and in the records of the Arizona State Office of the Bureau of Land Management under the file numbers indicated on the attached Exhibit A.

2. Pursuant to the 30 U.S.C. § 28f(a), as adjusted by 30 U.S.C. § 28j(c) and implemented by notice in 74 Federal Register 30959-62 (June 29, 2009) and as amended by the Consolidated Appropriations Act 2012, Pub. L. No. 112-74, 125 Stat. 786 (2011), and a notice in 79 Federal Register 36662-65 (June 30, 2014), the owner has paid a maintenance fee of \$155 per claim for the assessment year beginning September 1, 2018. This Certificate is in lieu of an affidavit of performance of annual assessment work or notice of intent to hold.

3. The name and address of the owner of the Claims for which this Certificate is prepared is Aurum Exploration Inc., c/o 2525 E. Broadway Blvd., Suite 200, Tucson, AZ 85716.

4. The Claims are held and claimed by the owner for the valuable mineral contained therein, or in the case of millsites, for purposes related to mineral development.

DATED this \_\_\_ day of August, 2018.

\_\_\_\_\_  
John C. Lacy, Agent

Sworn to and subscribed before me this \_\_\_ day of August, 2018, by John C. Lacy, Agent.

\_\_\_\_\_  
Notary Public

RECEIVED  
BLM AZ STATE OFFICE  
2018 AUG 30 A 11: 21  
PHOENIX, ARIZONA



## EXHIBIT A

The following unpatented mining claims are situated in Section 4, Township 27 North,  
Range 18 West, G&SR Meridian, Gold Basin Mining District, Mohave County, Arizona

<i>Name of Claim</i>	<i>Mohave Cty Rec'ds</i>		<i>BLM Serial</i>
	<i>Book</i>	<i>Page</i>	<i>A MC No.</i>
Arden 1	4938	505	361381
Arden 2	4938	507	361382
Arden 3	4938	509	361383
Arden 4	4938	511	361384
Arden 5	4938	513	361385
Arden 6	4938	515	361386
Arden 7	4938	517	361387
Arden 8	4938	519	361388
Arden 9	4938	521	361389
Arden 10	4938	523	361390
Arden 11	4938	525	361391
Arden 12	4938	527	361392
Arden 13	4938	529	361393
Arden 14	4938	531	361394
Arden 15	4938	533	361395
Arden 16	4938	535	361396
Arden 17	4938	537	361397
Arden 18	4938	539	361398
Arden 19	4938	541	361399
Arden 20	4938	543	361400
Arden 21	4938	545	361401
Arden 22	4938	547	361402
Arden 23	4938	549	361403
Arden 24	4938	551	361404
Arden 25	4938	553	361405
Arden 26	4938	555	361406
Arden 27	4938	557	361407
Arden 28	4938	559	361408
Arden 29	4938	561	361409
Arden 30	4938	563	361410
Arden 31	4938	565	361411
Arden 32	4938	567	361412
P. and L.M.	225		31972

PHOENIX, ARIZONA

RECEIVED  
BLM AZ STATE OFFICE  
2018 AUG 30 A 11: 21

(2)

<i>Name of Claim</i>	<i>Mohave Cty Rec'ds</i>		<i>BLM Serial</i>
	<i>Book</i>	<i>Page</i>	<i>A MC No.</i>
Lee No. 5	261	524	34317
Lee No. 7	261	526	34318
Lee No. 9	261	528	34319

The following listed unpatented mining claims are situated in Section 19, 29, 30 31, and 32 Township 28 North, Range 18 West, and Sections 1, 3, 10, 12, 13, 14, 15, 22, 24, 25, and 26 Township 28 North, Range 19 West, G&SR Meridian, Mohave County, Arizona:

<i>Name of Claim</i>	<i>Mohave Cty Rec'ds</i>		<i>BLM Serial</i>
	<i>Book</i>	<i>Page</i>	<i>A MC No.</i>
Ring Bear	234	838	24466
Ring Bear No. 4	255	790	24468
Ring Bear No. 5	255	791	24467
Cyclops No. 1	245	51	24469
Cyclops No. 2	245	53	24470
Cyclopic King No. 1	241	463	24471
Cyclopic King No. 2	241	464	24472
Cyclopic King No. 3	241	465	24473
Yucca No. 15	253	575	24483
Yucca No. 16	253	576	24484
Yucca No. 17	253	577	24485
Yucca No. 18	253	578	24486
Yucca No. 19	253	579	24487
Yucca No. 22	261	466	24488
Yucca No. 23	261	467	24489
Yucca No. 24	261	468	24490
Yucca No. 25	261	469	24491
Yucca No. 58	261	502	24492
Yucca No. 59	261	503	24493
Yucca No. 60	261	504	24494
Yucca No. 61	261	505	24495
Joshua No. 1	457	580	24496
Joshua No. 2	457	581	24497
Yucca No. 26	1028	934	225655
Yucca No. 57	2013	429	320083
Gold King No. 1	1994	470	319322
Yucca No. 5	253	565	24475
Yucca No. 7	253	567	24476
Yucca No. 9	253	569	24477

PHOENIX, ARIZONA

2018 AUG 30 A 11: 21

RECEIVED  
BLM AZ STATE OFFICE

Name of Claim	Mohave Cty Rec'ds		BLM Serial
	Book	Page	A MC No.
Yucca No. 10	253	570	24478
Yucca No. 11	253	571	24479
Yucca No. 12	253	572	24480
Yucca No. 13	253	573	24481
Yucca No. 14	253	574	24482
Yucca #8	1994	472	319323
Gap 1	4938	493	361413
Gap 2	4938	495	361414
Gap 3	4938	497	361415
Gap 4	4938	499	361416
Gap 5	4938	501	361417
Gap 6	4938	503	361418
Gap 7	4938	439	360635
Gap 8	4938	441	360636
Gap 9	4938	443	360637
Gap 10	4938	445	360638
Gap 11	4938	447	360639
Kiwi 1	4938	449	360642
Kiwi 2	4938	451	360643
Kiwi 3	4938	453	360644
Kiwi 4	4938	455	360645
Kiwi 5	4938	457	360646
Kiwi 6	4938	459	360647
Kiwi 7	4938	461	360648
Kiwi 8	4938	463	360649
Kiwi 9	4938	465	360650
Kiwi 10	4938	467	360651
Kiwi 11	4938	469	360652
Kiwi 12	4938	471	360653
Kiwi 13	4938	473	360654
Kiwi 14	4938	475	360655
Kiwi 15	4938	477	360656
Kiwi 16	4938	479	360657
Kiwi 17	4938	481	360658
Kiwi 18	4938	483	360659
Kiwi 19	4938	485	360660
Kiwi 20	4938	487	360661
Kiwi 21	4938	489	360662
Kiwi 22	4938	491	360663
WIN72A	4843	307	359707

PHOENIX  
 AUG 30 AM 11:21

RECEIVED  
 BLM AZ STATE OFFICE

<i>Name of Claim</i>	<i>Mohave Cty Rec'ds</i>		<i>BLM Serial</i>
	<i>Book</i>	<i>Page</i>	<i>A MC No.</i>
WIN73	4843	309	359708
WIN74	4843	311	359709
WIN75	4843	313	359710
WIN76	4843	315	359711
WIN77	4843	317	359712
WIN78	4843	319	359713
WIN79	4843	321	359714
WIN80	4843	323	359715
WIN81	4843	325	359716
WIN82	4843	327	359717
WIN83	4843	329	359718
WIN84	4843	331	359719
WIN85	4843	333	359720
WIN86	4843	335	359721
WIN87	4843	337	359722
WIN88	4843	339	359723
WIN89	4843	341	359724
BF1	4815	181	359151
BF2	4815	183	359152
BF3	4815	185	359153
BF4	4815	187	359154
BF5	4815	189	359155
BF6	4815	191	359156
BF7	4815	193	359157
BF8	4815	195	359158
BF9	4815	197	359159
BF10	4815	199	359160
BF11	4815	201	359161
BF12	4815	203	359162
BF13	4815	205	359163
BF14	4815	207	359164
BF15	4815	209	359165
BF16	4815	211	359166
BF17	4815	213	359167
BF18	4815	215	359168
BF19	4815	217	359169
BF20	4815	219	359170
BF21	4815	221	359171
BF22	4815	223	359172
BF23	4815	225	359173
BF24	4815	227	359174

RECEIVED  
 BLM AZ STATE OFFICE  
 2018 AUG 30 AM 11:21  
 PHOENIX ARIZONA

(41)

<i>Name of Claim</i>	<i>Mohave Cty Rec'ds</i>		<i>BLM Serial</i>
	<i>Book</i>	<i>Page</i>	<i>A MC No.</i>
BF25	4815	229	359175
BF26	4815	231	359176
BF27	4815	233	359177
FUNT20	4819	302	359179
FUNT22	4819	306	359181
FUNT24	4819	310	359183
FUNT26	4819	314	359185
SEN1	4819	336	359196
SEN2	4819	338	359197
SEN3	4819	340	359198
SEN4	4819	342	359199
SEN5	4819	344	359200
SEN6	4819	346	359201
SEN7	4819	348	359202
SEN8	4819	350	359203
SEN9	4819	352	359204
SEN10	4819	354	359205
SEN11	4819	356	359206
SEN12	4819	358	359207
SEN13	4819	360	359208
SEN14	4819	362	359209
SEN15	4819	364	359210
SEN16	4819	366	359211
SEN17	4819	368	359212
SEN18	4819	370	359213
SEN19	4819	372	359214
SEN20	4819	374	359215
SEN21	4819	376	359216
SEN22	4819	378	359217
SEN23	4819	380	359218
SEN24	4819	382	359219
SEN25	4819	384	359220
SEN26	4819	386	359221
SEN27	4819	388	359222
SEN28	4819	390	359223
SEN29	4819	392	359224
SEN30	4819	394	359225
SEN32	4819	396	359226
SEN33	4819	398	359227
SEN34	4819	400	359228

2018 AUG 30 AM 11:21  
 PHOTOCOPY  
 OFFICE

RECEIVED  
 BLM AZ STATE OFFICE

(40)

<i>Name of Claim</i>	<i>Mohave Cty Rec'ds</i>		<i>BLM Serial</i>
	<i>Book</i>	<i>Page</i>	<i>A MC No.</i>
SEN35	4819	402	359229
SEN36	4819	404	359230
SEN 37	4938	435	360664
SEN 38	4938	437	360664
TAP1	4819	264	359231
TAP2	4819	266	359232
TAP3	4819	268	359233
TAP4	4819	270	359234
TAP5	4819	272	359235
TAP6	4819	274	359236
TAP7	4819	276	359237
TAP8	4819	278	359238
TAP9	4819	280	359239
TAP10	4819	282	359240
TAP11	4819	284	359241
TAP12	4819	286	359242
TAP13	4819	288	359243
TAP14	4819	290	359244
TAP15	4819	292	359245
TAP16	4819	294	359246
TAP17	4819	296	359247
TAP18	4819	298	359248
WIN1	4815	109	359249
WIN2	4815	111	359250
WIN3	4815	113	359251
WIN4	4815	115	359252
WIN5	4815	117	359253
WIN6	4815	119	359254
WIN7	4815	121	359255
WIN8	4815	123	359256
WIN9	4815	125	359257
WIN10	4815	127	359258
WIN11	4815	129	359259
WIN12	4815	131	359260
WIN13	4815	133	359261
WIN14	4815	135	359262
WIN15	4815	137	359263
WIN16	4815	139	359264
WIN17	4815	141	359265
WIN18	4815	143	359266

RECEIVED  
 BLM AZ STATE OFFICE

210 AUG 30 A 11: 21

360665

<i>Name of Claim</i>	<i>Mohave Cty Rec'ds</i>		<i>BLM Serial</i>
	<i>Book</i>	<i>Page</i>	<i>A MC No.</i>
WIN19	4815	145	359267
WIN20	4815	147	359268
WIN21	4815	149	359269
WIN22	4815	151	359270
WIN23	4815	153	359271
WIN24	4815	155	359272
WIN25	4815	157	359273
WIN26	4815	159	359274
WIN27	4815	161	359275
WIN28	4815	163	359276
WIN29	4815	165	359277
WIN30	4815	167	359278
WIN31	4815	169	359279
WIN32	4815	171	359280
WIN33	4815	173	359281
WIN34	4815	175	359282
WIN35	4815	177	359283
WIN36	4815	179	359284
WIN37	4819	442	359285
WIN38	4819	444	359286
WIN39	4819	446	359287
WIN40	4819	448	359288
WIN41	4819	450	359289
WIN42	4819	452	359290
WIN43	4819	454	359291
WIN44	4819	456	359292
WIN45	4819	458	359293
WIN46	4819	460	359294
WIN47	4819	462	359295
WIN48	4819	464	359296
WIN49	4819	466	359297
WIN50	4819	468	359298
WIN51	4819	470	359299
WIN52	4819	472	359300
WIN53	4819	474	359301
WIN54	4819	476	359302
WIN55	4819	406	359303
WIN56	4819	408	359304
WIN57	4819	410	359305
WIN58	4819	412	359306
WIN59	4819	414	359307
WIN60	4819	416	359308

RECEIVED  
 BLM AZ STATE OFFICE

AUG 30 A 11:21

PHOENIX, ARIZONA

<i>Name of Claim</i>	<i>Mohave Cty Rec'ds</i>		<i>BLM Serial</i>
	<i>Book</i>	<i>Page</i>	<i>A MC No.</i>
WIN61	4819	418	359309
WIN62	4819	420	359310
WIN63	4819	422	359311
WIN64	4819	424	359312
WIN65	4819	426	359313
WIN66	4819	428	359314
WIN67	4819	430	359315
WIN68	4819	432	359316
WIN69	4819	434	359317
WIN70	4819	436	359318
WIN71	4819	438	359319
WIN72	4819	440	359320

The following unpatented mining claims are situated in Section 26 Township 28 North, Range 20 West, G&SR Meridian, Mohave County, Arizona:

<i>Name of Claim</i>	<i>Mohave Cty Rec'ds</i>		<i>BLM Serial</i>
	<i>Book</i>	<i>Page</i>	<i>A MC No.</i>
Bug 1	5313	364	363477
Bug 2	5313	366	363478
Bug 3	5313	368	363479
Bug 4	5313	370	363480
Bug 5	5313	372	363481
Bug 6	5313	374	363482
Bug 7	5313	376	363483
Bug 8	5313	378	363484
Bug 9	5313	380	363485
Bug 10	5313	382	363486

PHOENIX, ARIZONA  
 2018 AUG 30 A 11:21  
 RECEIVED  
 BLM AZ STATE OFFICE

(22)





**DECONCINI, McDONALD YETWIN & LACY**

**A PROFESSIONAL CORPORATION  
ATTORNEYS AT LAW**

2525 EAST BROADWAY BOULEVARD • SUITE 200 • TUCSON, ARIZONA 85716-5300  
(520) 322-5000 • (520) 322-5585 (FAX)

DMYL.COM

DENISE M. BAINTON  
LISA J. BOWEY  
ALICE W. CALLISON  
BARRY M. COREY  
JODY A. CORRALES  
PETER B. GOLDMAN  
NATHAN B. HANNAH  
STEVEN J. ITKIN  
JAMES A. JUTRY  
JOHN C. LACY  
ZELMA LETARTE  
KATHRYN B. NELSON

RYAN D. O'NEAL  
JOHN C. RICHARDSON  
LISA ANNE SMITH  
SPENCER A. SMITH  
SESALY O. STAMPS  
TYLER H. STANTON  
JAMES M. SUSA  
PAUL M. TILLEY  
MEGAN J. TROG  
GARY F. URMAN  
MICHAEL R. URMAN

**OF COUNSEL:**

RICHARD M. YETWIN  
BARRON & ASSOCIATES, P.C. - JOHN H. BARRON, III

August 28, 2018

**FIRM FOUNDERS:**  
EVO A. DECONCINI (1901-1986)  
JOHN R. McDONALD (1933-2012)  
DENNIS W. DECONCINI

**PHOENIX OFFICE:**  
7310 NORTH 16TH STREET, SUITE 205  
PHOENIX, ARIZONA 85020  
(602) 282-0500  
FAX: (602) 282-0520

PHOENIX, ARIZONA  
2018 AUG 30 A 11: 22  
RECEIVED  
BLAZ STATE OFFICE  
PLEASE REPLY TO TUCSON  
KSMITH@DMYL.COM

**Via Federal Express**

Arizona State Office  
Bureau of Land Management  
Attention: Public Room  
One North Central Avenue, Suite 800  
Phoenix, AZ 85004-4427

**RE: Payment of Claim Maintenance Fee - Tombstone Resources, Inc.**

Ladies and Gentlemen:

Delivered herewith is a check in the amount of \$930.00, as payment of the claim maintenance fees pursuant to the 30 U.S.C. § 28f(a), as adjusted by 30 U.S.C. § 28j(c) and implemented by notice in 74 *Federal Register* 30959-62 (June 29, 2009) and as amended by the Consolidated Appropriations Act 2012, Pub. L. No. 112-74, 125 Stat. 786 (2011), and a notice in 79 *Federal Register* 36662-65 (June 30, 2014). The owner has paid a maintenance fee of \$155 per claim for the assessment year beginning September 1, 2018. A copy of the Certification of Payment of Maintenance Fee in Lieu of Affidavit of Annual Assessment Work to be recorded with the Cochise County Recorder's Office is also enclosed herewith.

**Please return a date-stamped copy of this letter and the affidavit along with the receipt for payment to this office.**

Thank you for your assistance and please feel free to contact me or John Lacy with any questions or concerns.

Sincerely,

Katheryn A. Smith, CP  
Certified Paralegal

Encl.

I:\FILES\DOCS\BARO02\110594\LTR\1312514.DOCX

#4254434

After recording, please return to:

Michael R. Urman  
DeConcini McDonald Yetwin & Lacy, P.C.  
2525 E. Broadway Blvd., #200  
Tucson, AZ 85716

RECEIVED  
BLM AZ STATE OFFICE  
2018 AUG 30 A 11: 22  
PHOENIX, ARIZONA

STATE OF ARIZONA )  
 ) ss:  
County of Pima )

CERTIFICATION OF PAYMENT OF MAINTENANCE FEE  
IN LIEU OF AFFIDAVIT OF ANNUAL ASSESSMENT WORK

Michael R. Urman, being first duly sworn, deposes and says that:

1. He is an agent for Tombstone Resources Inc., an Arizona corporation, owner of the unpatented lode mining claims situated in Cochise County, Arizona (the "Claims"), the location notices of which are of record in said county, and in the records of the Arizona State Office of the Bureau of Land Management under the file numbers indicated in the attached Exhibit A.

2. Pursuant to the 30 U.S.C. § 28f(a), as adjusted by 30 U.S.C. § 28j(c) and implemented by notice in 74 *Federal Register* 30959-62 (June 29, 2009) and as amended by the Consolidated Appropriations Act 2012, Pub. L. No. 112-74, 125 Stat. 786 (2011), and a notice in 79 *Federal Register* 36662-65 (June 30, 2014), the owner has paid a maintenance fee of \$155 per claim for the assessment year beginning September 1, 2018. This Certificate is in lieu of an affidavit of performance of annual assessment work or notice of intent to hold.

3. The name and address of the owner of Claims for which this Certificate is prepared are Tombstone Resources Inc., c/o 2525 E. Broadway Blvd., #200, Tucson, AZ 85716.

**THIS IS NOT A NEW ADDRESS**

.....

4. The Claims are held and claimed by the owner for the valuable mineral contained therein.

DATED this \_\_\_\_\_ of August, 2018.

\_\_\_\_\_  
Michael R. Urman, Agent

Sworn to and subscribe before me this \_\_\_\_\_ day of August, 2018, by Michael R. Urman.

\_\_\_\_\_  
Notary Public

RECEIVED  
BLM AZ STATE OFFICE  
2018 AUG 30 A 11: 22  
PHOENIX, ARIZONA

**EXHIBIT A**

The following unpatented lode mining claims are located in Sections 11 and 14, Township 20 South, Range 22 East, G&SR Meridian, Tombstone Mining District, Cochise County, Arizona:

<b>Claim Name</b>	<b>Location Date</b>	<b>Cochise County Recorder Info</b>	<b>BLM Serial AMC No.</b>
ASGC #37	11-29-2011	2011-25573	412513
ASGC #38	11-29-2011	2011-25574	412514
ASGC #40	11-29-2011	2011-25576	412516
ASGC #41	01-10-2013	2013-05978	422556
ASGC #42	01-10-2013	2013-05979	422557
ASGC #43	11-29-2011	2011-25579	412519
ASGC #39	12-29-2017	2018-00916	448755

7  
↓  
↓  
↓  
↓

(1)

I:\FILES\DOCS\BARO02\110594\AFFADAVI\12W5896.DOC

RECEIVED  
BLM AT STATE OFFICE  
2018 AUG 30 A 11:22  
PHOENIX, ARIZONA

Insert shipping document here.

Page 1 of 1

ORIGIN ID:TUSA (520) 322-5000  
DECONCINI MCDONALD ETAL  
KATHY SMITH  
2525 E. BROADWAY BLVD.  
SUITE 200  
TUCSON, AZ 85716  
UNITED STATES US

SHIP DATE: 29AUG18  
ACTWGT: 0.50 LB  
CAD: 3676665/INET4040

BILL SENDER

TO ARIZONA STATE OFFICE  
BUREAU OF LAND MANAGEMENT  
ONE NORTH CENTRAL AVENUE #800


PHOENIX AZ 85004

(602) 417-9398  
INV.  
PO

REF: KASH110594/220711

DEPT:

552J116339DC045




THU - 30 AUG 10:30A  
PRIORITY OVERNIGHT

TRK# 7730 9784 8254  
0201

XH ZSYA

85004  
AZ-US PHX



RT 277 1 D  
ST 1 10:30 8254  
08:30

Express



RECEIVED  
BLM AZ STATE OFFICE  
2018 AUG 30 A 11: 20  
PHOENIX, ARIZONA

do not ship liquids, blood or clinical specimens

**United States Department of the Interior**  
**Bureau of Land Management**  
 DIV OF LANDS, MINRLS & ENERGY  
 ONE N CENTRAL AVE  
 PHOENIX, AZ 85004 -4427  
 Phone: 602-417-9200

Receipt

No: 4254434

<b>Transaction #:</b> 4369970	
<b>Date of Transaction:</b> 09/04/2018	
<b>CUSTOMER:</b>	
DECONCINI MCDONALD YETWIN & LACY P C 2525 E BROADWAY BLVD STE 200 TUCSON, AZ 85716-5350 US	

LINE #	QTY	DESCRIPTION	REMARKS	UNIT PRICE	TOTAL
1	1.00	LOCATABLE MINERALS / MINING CLAIMS- NOT NEW-UNADJUD, ONE AUTH NO. ONLY / MINING CLAIM MONEY RECEIVED <b>CASES: AMC361381/\$45880.00</b>	MAINT 2019/296	- n/a -	45880.00
<b>TOTAL:</b>					<b>\$45,880.00</b>

PAYMENT INFORMATION			
1	AMOUNT:	44950.00	POSTMARKED: N/A
	TYPE:	CHECK	RECEIVED: 08/30/2018
	CHECK NO:	067779	
	NAME:	DECONCINI MCDONALD YETWIN & LACY P C 2525 E BROADWAY BLVD STE 200 TUCSON AZ 85716-5350 US	
2	AMOUNT:	930.00	POSTMARKED: N/A
	TYPE:	CHECK	RECEIVED: 08/30/2018
	CHECK NO:	067780	
	NAME:	DECONCINI MCDONALD YETWIN & LACY P C 2525 E BROADWAY BLVD STE 200 TUCSON AZ 85716-5350 US	

<b>REMARKS</b>

This receipt was generated by the automated BLM Collections and Billing System and is a paper representation of a portion of the official electronic record contained therein.

9



DECONCINI McDONALD YETWIN & LACY  
A PROFESSIONAL CORPORATION  
ATTORNEYS AT LAW  
2525 EAST BROADWAY BOULEVARD • SUITE 200 • TUCSON, ARIZONA 85716-5300  
(520) 322-5000 • (520) 322-5585 (FAX)

361381

31972

34315

DMYL.COM

DENISE M. BAINTON  
LISA J. BOWEY  
ALICE W. CALLISON  
BARRY M. COREY  
JODY A. CORRALES  
PETER B. GOLDMAN  
NATHAN B. HANNAH  
STEVEN J. ITKIN  
JAMES A. JUTRY  
JOHN C. LACY  
ZELMA LETARTE

KATHRYN B. NELSON  
RYAN D. O'NEAL  
JOHN C. RICHARDSON  
LISA ANNE SMITH  
SPENCER A. SMITH  
SESALY O. STAMPS  
JAMES M. SUSA  
PAUL M. TILLEY  
MEGAN J. TROG  
GARY F. URMAN  
MICHAEL R. URMAN

OF COUNSEL:  
RICHARD M. YETWIN  
BARRON & ASSOCIATES, P.C. - JOHN H. BARRON, III

24466

320083

319322

360635

359689

359159

359151

363477

August 31, 2017

FIRM FOUNDERS:  
EVO A. DECONCINI (1901-1986)  
JOHN R. McDONALD (1933-2012)  
DENNIS W. DECONCINI

PHOENIX OFFICE:  
7310 NORTH 16TH STREET, SUITE 205  
PHOENIX, ARIZONA 85020  
(602) 282-0500  
FAX: (602) 282-0520

PLEASE REPLY TO TUCSON  
KSMITH@DMYL.COM

**HAND DELIVERED**

Arizona State Office  
Bureau of Land Management  
Attention: Public Room  
One North Central Avenue, Suite 800  
Phoenix, AZ 85004-4427

RE: **Payment of Claim Maintenance Fee – Aurum Incorporated**

Ladies and Gentlemen:

Delivered herewith is a check in the amount of \$44,950.00, as payment of the claim maintenance fees pursuant to the 30 U.S.C. § 28f(a), as adjusted by 30 U.S.C. § 28j(c) and implemented by notice in 74 *Federal Register* 30959-62 (June 29, 2009) and as amended by the Consolidated Appropriations Act 2012, Pub. L. No. 112-74, 125 Stat. 786 (2011), and a notice in 79 *Federal Register* 36662-65 (June 30, 2014), for the assessment year beginning September 1, 2017. A copy of the Certification of Payment of Maintenance Fee in Lieu of Affidavit of Annual Assessment Work to be recorded with the Mohave County Recorder's Office is also enclosed herewith.

**Please return a date-stamped copy of this letter and the affidavit along with the receipt for payment to this office.**

Thank you for your assistance and please feel free to contact me or John Lacy with any questions or concerns.

Sincerely,

Katheryn A. Smith, CP  
Certified Paralegal

Encl.

AT 9/1/17

225655

2011 AUG 31 P 2:33  
PHOENIX, ARIZONA

After recording, please return to:  
John C. Lacy  
DeConcini McDonald Yetwin & Lacy, P.C.  
2525 E. Broadway Blvd., #200  
Tucson, AZ 85716

STATE OF ARIZONA            )  
  ) ss:  
County of Pima                )

CERTIFICATION OF PAYMENT OF MAINTENANCE FEE  
IN LIEU OF AFFIDAVIT OF ANNUAL ASSESSMENT WORK

John C. Lacy, being first duly sworn, deposes and says that:

1. He is an agent for Aurum Incorporated (the Successor to Aurumbank Incorporated), an Arizona corporation, the owner of the unpatented mining claims and millsites situated in the Gold Basin Mining District, Mohave County, Arizona (the "Claims"), the location notices of which are of record in said county, and in the records of the Arizona State Office of the Bureau of Land Management under the file numbers indicated on the attached Exhibit A.

2. Pursuant to the 30 U.S.C. § 28f(a), as adjusted by 30 U.S.C. § 28j(c) and implemented by notice in 74 *Federal Register* 30959-62 (June 29, 2009) and as amended by the Consolidated Appropriations Act 2012, Pub. L. No. 112-74, 125 Stat. 786 (2011), and a notice in 79 *Federal Register* 36662-65 (June 30, 2014), the owner has paid a maintenance fee of \$155 per claim for the assessment year beginning September 1, 2017. This Certificate is in lieu of an affidavit of performance of annual assessment work or notice of intent to hold.

3. The name and address of the owner of the Claims for which this Certificate is prepared is Aurum Incorporated, c/o 2525 E. Broadway Blvd., Suite 200, Tucson, AZ 85716.

THIS IS NOT A CHANGE OF ADDRESS

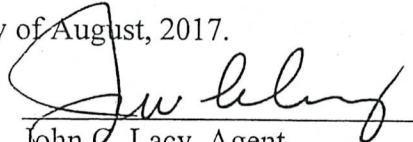
.....

PHOENIX, ARIZONA  
2017 AUG 31 P 2:34  
RECEIVED  
STATE OFFICE




4. The Claims are held and claimed by the owner for the valuable mineral contained therein, or in the case of millsites, for purposes related to mineral development.

DATED this 31<sup>ST</sup> day of August, 2017.

  
\_\_\_\_\_  
John C. Lacy, Agent

Sworn to and subscribed before me this 31<sup>ST</sup> day of August, 2017, by John C. Lacy, Agent.

  
\_\_\_\_\_  
Kathryn Aldrich Smith  
Notary Public



RECEIVED  
STATE OFFICE  
2017 AUG 31 P 2:34  
PHOENIX, ARIZONA

## EXHIBIT A

The following unpatented mining claims are situated in Section 4, Township 27 North, Range 18 West; Sections 19, 30, Township 28 North, Range 18 West, and Sections 25, Township 28 North, Range 19 West, G&SR Meridian, Gold Basin Mining District, Mohave County, Arizona

<i>Name of Claim</i>	<i>Mohave Cty Rec'ds</i>		<i>BLM Serial A MC No.</i>
	<i>Book</i>	<i>Page</i>	
Arden 1	4938	505	361381
Arden 2	4938	507	361382
Arden 3	4938	509	361383
Arden 4	4938	511	361384
Arden 5	4938	513	361385
Arden 6	4938	515	361386
Arden 7	4938	517	361387
Arden 8	4938	519	361388
Arden 9	4938	521	361389
Arden 10	4938	523	361390
Arden 11	4938	525	361391
Arden 12	4938	527	361392
Arden 13	4938	529	361393
Arden 14	4938	531	361394
Arden 15	4938	533	361395
Arden 16	4938	535	361396
Arden 17	4938	537	361397
Arden 18	4938	539	361398
Arden 19	4938	541	361399
Arden 20	4938	543	361400
Arden 21	4938	545	361401
Arden 22	4938	547	361402
Arden 23	4938	549	361403
Arden 24	4938	551	361404
Arden 25	4938	553	361405
Arden 26	4938	555	361406
Arden 27	4938	557	361407
Arden 28	4938	559	361408
Arden 29	4938	561	361409
Arden 30	4938	563	361410
Arden 31	4938	565	361411
Arden 32	4938	567	361412
P. and L.M.	225		31972
Lee No. 5	261	524	34317
Lee No. 7	261	526	34318
Lee No. 9	261	528	34319

PHOENIX, ARIZONA

2017 AUG 31 P 2:34

RECEIVED  
T.M. AUSTIN OFFICE

The following listed unpatented mining claims are situated in Section 19, 29, 30 and 32 Township 28 North, Range 18 West, and Sections 1, 10, 12, 14, 15, 22, 24, 25, and 26 Township 28 North, Range 19 West, G&SR Meridian, Mohave County, Arizona:

<i>Name of Claim</i>	<i>Mohave Cty Rec'ds</i>		<i>BLM Serial</i>
	<i>Book</i>	<i>Page</i>	<i>A MC No.</i>
Ring Bear	234	838	24466
Ring Bear No. 4	255	790	24468
Ring Bear No. 5	255	791	24467
Cyclops No. 1	245	51	24469
Cyclops No. 2	245	53	24470
Cyclopic King No. 1	241	463	24471
Cyclopic King No. 2	241	464	24472
Cyclopic King No. 3	241	465	24473
Yucca No. 15	253	575	24483
Yucca No. 16	253	576	24484
Yucca No. 17	253	577	24485
Yucca No. 18	253	578	24486
Yucca No. 19	253	579	24487
Yucca No. 22	261	466	24488
Yucca No. 23	261	467	24489
Yucca No. 24	261	468	24490
Yucca No. 25	261	469	24491
Yucca No. 58	261	502	24492
Yucca No. 59	261	503	24493
Yucca No. 60	261	504	24494
Yucca No. 61	261	505	24495
Joshua No. 1	457	580	24496
Joshua No. 2	457	581	24497
Yucca No. 26	1028	934	225655 -
Yucca No. 57	2013	429	320083 -
Gold King No. 1	1994	470	319322 -
Yucca No. 5	253	565	24475
Yucca No. 7	253	567	24476
Yucca No. 9	253	569	24477
Yucca No. 10	253	570	24478
Yucca No. 11	253	571	24479
Yucca No. 12	253	572	24480
Yucca No. 13	253	573	24481
Yucca No. 14	253	574	24482
Yucca No. 8	1994	472	319323
Gap 1	4938	493	361413

RECEIVED  
 CLAIM STATE OFFICE  
 2011 AUG 31 P 2:34  
 PHOENIX, ARIZONA

<i>Name of Claim</i>	<i>Mohave Cty Rec'ds Book</i>	<i>Page</i>	<i>BLM Serial A MC No.</i>
Gap 2	4938	495	361414
Gap 3	4938	497	361415
Gap 4	4938	499	361416
Gap 5	4938	501	361417
Gap 6	4938	503	361418
Gap 7	4938	439	360635
Gap 8	4938	441	360636
Gap 9	4938	443	360637
Gap 10	4938	445	360638
Gap 11	4938	447	360639
Kiwi 1	4938	449	360642
Kiwi 2	4938	451	360643
Kiwi 3	4938	453	360644
Kiwi 4	4938	455	360645
Kiwi 5	4938	457	360646
Kiwi 6	4938	459	360647
Kiwi 7	4938	461	360648
Kiwi 8	4938	463	360649
Kiwi 9	4938	465	360650
Kiwi 10	4938	467	360651
Kiwi 11	4938	469	360652
Kiwi 12	4938	471	360653
Kiwi 13	4938	473	360654
Kiwi 14	4938	475	360655
Kiwi 15	4938	477	360656
Kiwi 16	4938	479	360657
Kiwi 17	4938	481	360658
Kiwi 18	4938	483	360659
Kiwi 19	4938	485	360660
Kiwi 20	4938	487	360661
Kiwi 21	4938	489	360662
Kiwi 22	4938	491	360663
WIN72A	4843	307	359707
WIN73	4843	309	359708
WIN74	4843	311	359709
WIN75	4843	313	359710
WIN76	4843	315	359711
WIN77	4843	317	359712
WIN78	4843	319	359713
WIN79	4843	321	359714
WIN80	4843	323	359715
WIN81	4843	325	359716
WIN82	4843	327	359717

PHOENIX, ARIZONA

2017 AUG 31 P 2:34

RECEIVED  
BLM STATE OFFICE

<i>Name of Claim</i>	<i>Mohave Cty Rec'ds Book</i>	<i>Page</i>	<i>BLM Serial A MC No.</i>
WIN83	4843	329	359718
WIN84	4843	331	359719
WIN85	4843	333	359720
WIN86	4843	335	359721
WIN87	4843	337	359722
WIN88	4843	339	359723
WIN89	4843	341	359724
BF1	4815	181	359151
BF2	4815	183	359152
BF3	4815	185	359153
BF4	4815	187	359154
BF5	4815	189	359155
BF6	4815	191	359156
BF7	4815	193	359157
BF8	4815	195	359158
BF9	4815	197	359159
BF10	4815	199	359160
BF11	4815	201	359161
BF12	4815	203	359162
BF13	4815	205	359163
BF14	4815	207	359164
BF15	4815	209	359165
BF16	4815	211	359166
BF17	4815	213	359167
BF18	4815	215	359168
BF19	4815	217	359169
BF20	4815	219	359170
BF21	4815	221	359171
BF22	4815	223	359172
BF23	4815	225	359173
BF24	4815	227	359174
BF25	4815	229	359175
BF26	4815	231	359176
BF27	4815	233	359177
FUNT20	4819	302	359179
FUNT22	4819	306	359181
FUNT24	4819	310	359183
FUNT26	4819	314	359185
SEN1	4819	336	359196
SEN2	4819	338	359197
SEN3	4819	340	359198

RECEIVED  
BLM STATE OFFICE  
2011 AUG 31 P 2:33  
PHOENIX, ARIZONA

<i>Name of Claim</i>	<i>Mohave Cty Rec'ds Book</i>	<i>Page</i>	<i>BLM Serial A MC No.</i>
SEN4	4819	342	359199
SEN5	4819	344	359200
SEN6	4819	346	359201
SEN7	4819	348	359202
SEN8	4819	350	359203
SEN9	4819	352	359204
SEN10	4819	354	359205
SEN11	4819	356	359206
SEN12	4819	358	359207
SEN13	4819	360	359208
SEN14	4819	362	359209
SEN15	4819	364	359210
SEN16	4819	366	359211
SEN17	4819	368	359212
SEN18	4819	370	359213
SEN19	4819	372	359214
SEN20	4819	374	359215
SEN21	4819	376	359216
SEN22	4819	378	359217
SEN23	4819	380	359218
SEN24	4819	382	359219
SEN25	4819	384	359220
SEN26	4819	386	359221
SEN27	4819	388	359222
SEN28	4819	390	359223
SEN29	4819	392	359224
SEN30	4819	394	359225
SEN32	4819	396	359226
SEN33	4819	398	359227
SEN34	4819	400	359228
SEN35	4819	402	359229
SEN36	4819	404	359230
TAP1	4819	264	359231
TAP2	4819	266	359232
TAP3	4819	268	359233
TAP4	4819	270	359234
TAP5	4819	272	359235
TAP6	4819	274	359236
TAP7	4819	276	359237
TAP8	4819	278	359238
TAP9	4819	280	359239
TAP10	4819	282	359240
TAP11	4819	284	359241

RECEIVED  
 LAND STATE OFFICE  
 2011 AUG 31 P 2:33  
 PHOENIX, ARIZONA

<i>Name of Claim</i>	<i>Mohave Cty Rec'ds Book</i>	<i>Page</i>	<i>BLM Serial A MC No.</i>
TAP12	4819	286	359242
TAP13	4819	288	359243
TAP14	4819	290	359244
TAP15	4819	292	359245
TAP16	4819	294	359246
TAP17	4819	296	359247
TAP18	4819	298	359248
WIN1	4815	109	359249
WIN2	4815	111	359250
WIN3	4815	113	359251
WIN4	4815	115	359252
WIN5	4815	117	359253
WIN6	4815	119	359254
WIN7	4815	121	359255
WIN8	4815	123	359256
WIN9	4815	125	359257
WIN10	4815	127	359258
WIN11	4815	129	359259
WIN12	4815	131	359260
WIN13	4815	133	359261
WIN14	4815	135	359262
WIN15	4815	137	359263
WIN16	4815	139	359264
WIN17	4815	141	359265
WIN18	4815	143	359266
WIN19	4815	145	359267
WIN20	4815	147	359268
WIN21	4815	149	359269
WIN22	4815	151	359270
WIN23	4815	153	359271
WIN24	4815	155	359272
WIN25	4815	157	359273
WIN26	4815	159	359274
WIN27	4815	161	359275
WIN28	4815	163	359276
WIN29	4815	165	359277
WIN30	4815	167	359278
WIN31	4815	169	359279
WIN32	4815	171	359280
WIN33	4815	173	359281
WIN34	4815	175	359282
WIN35	4815	177	359283
WIN36	4815	179	359284

RECEIVED  
BLM ADJUTANT OFFICE  
2017 AUG 31 P 2:33  
PHOENIX, ARIZONA

<i>Name of Claim</i>	<i>Mohave Cty Rec'ds Book</i>	<i>Page</i>	<i>BLM Serial A MC No.</i>
WIN37	4819	442	359285
WIN38	4819	444	359286
WIN39	4819	446	359287
WIN40	4819	448	359288
WIN41	4819	450	359289
WIN42	4819	452	359290
WIN43	4819	454	359291
WIN44	4819	456	359292
WIN45	4819	458	359293
WIN46	4819	460	359294
WIN47	4819	462	359295
WIN48	4819	464	359296
WIN49	4819	466	359297
WIN50	4819	468	359298
WIN51	4819	470	395299
WIN52	4819	472	359300
WIN53	4819	474	359301
WIN54	4819	476	359302
WIN55	4819	406	359303
WIN56	4819	408	359304
WIN57	4819	410	359305
WIN58	4819	412	359306
WIN59	4819	414	359307
WIN60	4819	416	359308
WIN61	4819	418	359309
WIN62	4819	420	359310
WIN63	4819	422	359311
WIN64	4819	424	359312
WIN65	4819	426	359313
WIN66	4819	428	359314
WIN67	4819	430	359315
WIN68	4819	432	359316
WIN69	4819	434	359317
WIN70	4819	436	359318
WIN71	4819	438	359319
WIN72	4819	440	359320
SEN 37	4938	435	360664
SEN 38	4938	437	360665

RECEIVED  
 LAND STATE OFFICE  
 2011 AUG 31 PM 2:33  
 PHOENIX, ARIZONA

The following unpatented mining claims are situated in Section 26 Township 28 North, Range 20 West, G&SR Meridian, Mohave County, Arizona:



<i>Name of Claim</i>	<i>Mohave Cty Rec'ds Book</i>	<i>Page</i>	<i>BLM Serial A MC No.</i>
Bug 1	5313	364	363477
Bug 2	5313	366	363478
Bug 3	5313	368	363479
Bug 4	5313	370	363480
Bug 5	5313	372	363481
Bug 6	5313	374	363482
Bug 7	5313	376	363483
Bug 8	5313	378	363484
Bug 9	5313	380	363485
Bug 10	5313	382	363486

I:\FILES\DOCS\AURU01\220711\DOC\117371.DOC

RECEIVED  
 PHOENIX, ARIZONA  
 2011 AUG 31 P 2:33

NO. OF CLAIMS 290  
 AMOUNT \$44950  
 RECEIPT NO. 3967798  
 INIT. ERC

\*\* BLM-ASO\*\*

**United States Department of the Interior**  
**Bureau of Land Management**  
 DIV OF LANDS, MINRLS & ENERGY  
 ONE N CENTRAL AVE  
 PHOENIX, AZ 85004 -4427  
 Phone: 602-417-9200

Receipt

No: 3967798

<b>Transaction #:</b> 4077692	
<b>Date of Transaction:</b> 08/31/2017	
<b>CUSTOMER:</b>	
DECONCINI MCDONALD YETWIN & LACY P C 2525 E BROADWAY BLVD STE 200 TUCSON, AZ 85716-5350 US	

LINE #	QTY	DESCRIPTION	REMARKS	UNIT PRICE	TOTAL
1	1.00	LOCATABLE MINERALS / MINING CLAIMS- NOT NEW-UNADJUD, ONE AUTH NO. ONLY / MINING CLAIM MONEY RECEIVED <b>CASES: AMC361381/\$44950.00</b>	2018 MAINT (290)	- n/a -	44950.00
<b>TOTAL:</b>					<b>\$44,950.00</b>

PAYMENT INFORMATION			
1	AMOUNT:	44950.00	POSTMARKED: N/A
	TYPE:	CHECK	RECEIVED: 08/31/2017
	CHECK NO:	065698	
	NAME:	DECONCINI MCDONALD YETWIN & LACY P C 2525 E BROADWAY BLVD STE 200 TUCSON AZ 85716-5350 US	

REMARKS

This receipt was generated by the automated BLM Collections and Billing System and is a paper representation of a portion of the official electronic record contained therein.



BLM AZ STATE OFFICE  
 DECONCINI — DONALD YETWIN & LACY  
 A PROFESSIONAL CORPORATION  
 ATTORNEYS AT LAW  
 2525 EAST BROADWAY BOULEVARD • SUITE 200 • TUCSON, ARIZONA 85716-5300  
 (520) 322-5000 • (520) 322-5585 (FAX)  
 PHOENIX, ARIZONA

24466  
 319322  
 225655  
 DMYL.COM

DENISE M. BAINTON  
 ALICE W. CALLISON  
 BARRY M. COREY  
 JODY A. CORRALES  
 PETER B. GOLDMAN  
 NATHAN B. HANNAH  
 STEVEN J. ITKIN  
 JAMES A. JUTRY  
 JOHN C. LACY  
 ZELMA LETARTE  
 KATHRYN B. NELSON

RYAN D. O'NEAL  
 ALEXIA J. PETERSON  
 JOHN C. RICHARDSON  
 LISA ANNE SMITH  
 SPENCER A. SMITH  
 SESALY O. STAMPS  
 JAMES M. SUSA  
 PAUL M. TILLEY  
 MEGAN J. TROG  
 GARY F. URMAN  
 MICHAEL R. URMAN

OF COUNSEL:  
 RICHARD M. YETWIN  
 BARRON & ASSOCIATES, P.C. - JOHN H. BARRON, III

31972

34315

361381

360635

359689

359151

FIRM FOUNDERS:  
 EVO A. DECONCINI (1901-1986)  
 JOHN R. McDONALD (1933-2012)  
 DENNIS W. DECONCINI

PHOENIX OFFICE:  
 7310 NORTH 16TH STREET, SUITE 330  
 PHOENIX, ARIZONA 85020  
 (602) 282-0500  
 FAX: (602) 282-0520

August 23, 2016

PLEASE REPLY TO TUCSON  
 KSMITH@DMYL.COM

363477

**Via Federal Express**

Arizona State Office  
 Bureau of Land Management  
 Attention: Public Room  
 One North Central Avenue, Suite 800  
 Phoenix, AZ 85004-4427

**RE: Payment of Claim Maintenance Fee – Aurumbank Incorporated**

Ladies and Gentlemen:

Delivered herewith is a check in the amount of \$44,950.00, as payment of the claim maintenance fees pursuant to the 30 U.S.C. § 28f(a), as adjusted by 30 U.S.C. § 28j(c) and implemented by notice in 74 *Federal Register* 30959-62 (June 29, 2009) and as amended by the Consolidated Appropriations Act 2012, Pub. L. No. 112-74, 125 Stat. 786 (2011), and a notice in 79 *Federal Register* 36662-65 (June 30, 2014), for the assessment year beginning September 1, 2016. A copy of the Certification of Payment of Maintenance Fee in Lieu of Affidavit of Annual Assessment Work to be recorded with the Mohave County Recorder's Office is also enclosed herewith.

**Please return a date-stamped copy of this letter and the affidavit along with the receipt for payment to this office.**

Thank you for your assistance and please feel free to contact me or John Lacy with any questions or concerns.

Sincerely,

Katheryn A. Smith, CP  
 Certified Paralegal

Encl.

cc Charles Straw via email (w/o encl)  
 I:\FILES\DOCS\AURU01\220711\LTR\10D7833.DOCX

INTERED  
 AUG 29 2016  
 BY: Ram

RECEIPT # 3642493

RECEIVED  
BLM AZ STATE OFFICE

2016 AUG 25 P 1: 20

PHOENIX, ARIZONA

After recording, please return to:  
John C. Lacy  
DeConcini McDonald Yetwin & Lacy, P.C.  
2525 E. Broadway Blvd., #200  
Tucson, AZ 85716

STATE OF ARIZONA                    )  
  ) ss:  
County of Pima                        )

CERTIFICATION OF PAYMENT OF MAINTENANCE FEE  
IN LIEU OF AFFIDAVIT OF ANNUAL ASSESSMENT WORK

John C. Lacy, being first duly sworn, deposes and says that:

1. He is an agent for Aurumbank Incorporated, a Nevada corporation, the owner of the unpatented mining claims and millsites situated in the Gold Basin Mining District, Mohave County, Arizona (the "Claims"), the location notices of which are of record in said county, and in the records of the Arizona State Office of the Bureau of Land Management under the file numbers indicated on the attached Exhibit A.

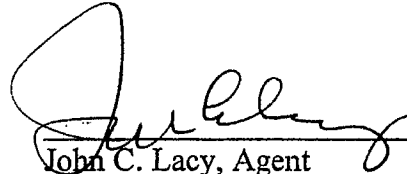
2. Pursuant to the 30 U.S.C. § 28f(a), as adjusted by 30 U.S.C. § 28j(c) and implemented by notice in 74 *Federal Register* 30959-62 (June 29, 2009) and as amended by the Consolidated Appropriations Act 2012, Pub. L. No. 112-74, 125 Stat. 786 (2011), and a notice in 79 *Federal Register* 36662-65 (June 30, 2014), the owner has paid a maintenance fee of \$155 per claim for the assessment year beginning September 1, 2015. This Certificate is in lieu of an affidavit of performance of annual assessment work or notice of intent to hold.

3. The name and address of the owner of the Claims for which this Certificate is prepared is Aurumbank Incorporated, c/o 2525 E. Broadway Blvd., Suite 200, Tucson, AZ 85716.

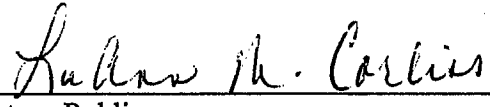
.....


4. The Claims are held and claimed by the owner for the valuable mineral contained therein, or in the case of millsites, for purposes related to mineral development.

DATED this 24<sup>th</sup> day of August, 2016.

  
\_\_\_\_\_  
John C. Lacy, Agent

Sworn and subscribed before me this 24<sup>th</sup> day of August, 2016, by John C. Lacy, Agent.

  
\_\_\_\_\_  
Notary Public



RECEIVED  
BLM AZ STATE OFFICE  
2016 AUG 25 P 1:20  
PHOENIX, ARIZONA

2016 AUG 25 P 1: 21

## EXHIBIT A

PHOENIX, ARIZONA

<i>Name of Claim</i>	<i>Location Date</i>	<i>Mohave Cty Rec'ds Book</i>	<i>Page</i>	<i>BLM Serial A MC No.</i>
In Section 19, Township 28 North, Range 18 West:				
Ring Bear	08/13/74	234	838	24466
Ring Bear No. 4	01/14/75	255	790	24468
Ring Bear No. 5	01/14/75	255	791	24467
In Section 25, Township 28 North, Range 19 West:				
Yucca No. 5	12/31/74	253	565	24475
Yucca No. 7	12/31/74	253	567	24476
Yucca No. 9	12/31/74	253	569	24477
Yucca No. 10	12/31/74	253	570	24478
Yucca No. 11	12/31/74	253	571	24479
Yucca No. 12	12/31/74	253	572	24480
Yucca No. 13	12/31/74	253	573	24481
Yucca No. 14	12/31/74	253	574	24482
Yucca No. 8	01/10/92	1994	472	319323
In Section 30, Township 28 North, Range 18 West:				
Cyclops No. 1	10/19/74	245	51	24469
Cyclops No. 2	10/19/74	245	53	24470
Cyclopic King No. 1	10/03/74	241	463	24471
Cyclopic King No. 2	10/03/74	241	464	24472
Cyclopic King No. 3	10/03/74	241	465	24473
Yucca No. 15	12/31/74	253	575	24483
Yucca No. 16	12/31/74	253	576	24484
Yucca No. 17	12/31/74	253	577	24485
Yucca No. 18	12/31/74	253	578	24486
Yucca No. 19	12/31/74	253	579	24487
Yucca No. 22	01/11/75	261	466	24488
Yucca No. 23	01/11/75	261	467	24489
Yucca No. 24	01/11/75	261	468	24490
Yucca No. 25	01/11/75	261	469	24491
Yucca No. 58	01/05/75	261	502	24492
Yucca No. 59	01/05/75	261	503	24493
Yucca No. 60	01/05/75	261	504	24494
Yucca No. 61	01/05/75	261	505	24495
Joshua No. 1	04/09/78	457	580	24496
Joshua No. 2	04/09/78	457	581	24497
Yucca No. 26	06/03/84	1028	934	225655
Yucca No. 57	02/18/92	2013	429	320083

Gold King No. 1                      01/10/92                      1994                      470                      319322

In Section 4, Township 27 North, Range 18 West:

P. and L.M.	05/21/53	4-D (mines)	225	31972
Lee No. 5	01/19/75	261	524	34317
Lee No. 7	01/19/75	261	526	34318
Lee No. 9	01/19/75	261	528	34319

The following listed unpatented mining claims are situated in Section 4, Township 27 North, Range 18 West, and Sections 30, Township 27 North, Range 18 East, G&SR Meridian, Gold Basin Mining District, Mohave County, Arizona:

<i>Name of Claim</i>	<i>Mohave Cty Recds</i>		<i>Fee Number</i>	<i>BLM Serial A MC No.</i>
	<i>Book</i>	<i>Page</i>		
Arden 1	4938	505	2004027318	361381
Arden 2	4938	507	2004027319	361382
Arden 3	4938	509	2004027320	361383
Arden 4	4938	511	2004027321	361384
Arden 5	4938	513	2004027322	361385
Arden 6	4938	515	2004027323	361386
Arden 7	4938	517	2004027324	361387
Arden 8	4938	519	2004027325	361388
Arden 9	4938	521	2004027326	361389
Arden 10	4938	523	2004027327	361390
Arden 11	4938	525	2004027328	361391
Arden 12	4938	527	2004027329	361392
Arden 13	4938	529	2004027330	361393
Arden 14	4938	531	2004027331	361394
Arden 15	4938	533	2004027332	361395
Arden 16	4938	535	2004027333	361396
Arden 17	4938	537	2004027334	361397
Arden 18	4938	539	2004027335	361398
Arden 19	4938	541	2004027336	361399
Arden 20	4938	543	2004027337	361400
Arden 21	4938	545	2004027338	361401
Arden 22	4938	547	2004027339	361402
Arden 23	4938	549	2004027340	361403
Arden 24	4938	551	2004027341	361404
Arden 25	4938	553	2004027342	361405
Arden 26	4938	555	2004027343	361406
Arden 27	4938	557	2004027344	361407
Arden 28	4938	559	2004027345	361408

PHOENIX, ARIZONA

2015 AUG 25 P 1:21

RECEIVED  
BLM AZ STATE OFFICE

Arden 29	4938	561	2004027346	361409
Arden 30	4938	563	2004027347	361410
Arden 31	4938	565	2004027348	361411
Arden 32	4938	567	2004027349	361412

The following listed unpatented mining claims are situated in Section 1, Township 28 North, Range 18 West, and Sections 24 and 25, Township 28 North, Range 19 West, G&SR Meridian, Mohave County, Arizona:

<i>Name of Claim</i>	<i>Book</i>	<i>Page</i>	<i>Mohave Cty Recds Fee No.</i>	<i>BLM Serial A MC No.</i>
Gap 1	4938	493	2004027312	361413
Gap 2	4938	495	2004027313	361414
Gap 3	4938	497	2004027314	361415
Gap 4	4938	499	2004027315	361416
Gap 5	4938	501	2004027316	361417
Gap 6	4938	503	2004027317	361418
Gap 7	4938	439	2004027285	360635
Gap 8	4938	441	2004027286	360636
Gap 9	4938	443	2004027287	360637
Gap 10	4938	445	2004027288	360638
Gap 11	4938	447	2004027289	360639
Kiwi 1	4938	449	2004027290	360642
Kiwi 2	4938	451	2004027291	360643
Kiwi 3	4938	453	2004027292	360644
Kiwi 4	4938	455	2004027293	360645
Kiwi 5	4938	457	2004027294	360646
Kiwi 6	4938	459	2004027295	360647
Kiwi 7	4938	461	2004027296	360648
Kiwi 8	4938	463	2004027297	360649
Kiwi 9	4938	465	2004027298	360650
Kiwi 10	4938	467	2004027299	360651
Kiwi 11	4938	469	2004027300	360652
Kiwi 12	4938	471	2004027301	360653
Kiwi 13	4938	473	2004027302	360654
Kiwi 14	4938	475	2004027303	360655
Kiwi 15	4938	477	2004027304	360656
Kiwi 16	4938	479	2004027305	360657
Kiwi 17	4938	481	2004027306	360658
Kiwi 18	4938	483	2004027307	360659
Kiwi 19	4938	485	2004027308	360660
Kiwi 20	4938	487	2004027309	360661
Kiwi 21	4938	489	2004027310	360662
Kiwi 22	4938	491	2004027311	360663

PHOENIX, ARIZONA

2016 AUG 25 P 1:21

RECEIVED  
BLM AZ STATE OFFICE



<i>Name of Claim</i>	<i>Section/Tnp/Range</i>	<i>Mohave Cty.</i>	<i>Book Page</i>	<i>BLM A MC No.</i>
WIN72A	29, 28N-18W	4843	307	359707
WIN73	29, 28N-18W	4843	309	359708
WIN74	29, 28N-18W	4843	311	359709
WIN75	29, 28N-18W	4843	313	359710
WIN76	29, 28N-18W	4843	315	359711
WIN77	29, 28N-18W	4843	317	359712
WIN78	29, 28N-18W	4843	319	359713
WIN79	29, 28N-18W	4843	321	359714
WIN80	29, 28N-18W	4843	323	359715
WIN81	29, 28N-18W	4843	325	359716
WIN82	29, 28N-18W	4843	327	359717
WIN83	29, 28N-18W	4843	329	359718
WIN84	29, 28N-18W	4843	331	359719
WIN85	29, 28N-18W	4843	333	359720
WIN86	29, 28N-18W	4843	335	359721
WIN87	29, 28N-18W	4843	337	359722
WIN88	29, 28N-18W	4843	339	359723
WIN89	29, 28N-18W	4843	341	359724
BF1	10, 28N-19W	4815	181	359151
BF2	10, 28N-19W	4815	183	359152
BF3	10, 28N-19W	4815	185	359153
BF4	10, 28N-19W	4815	187	359154
BF5	10, 28N-19W	4815	189	359155
BF6	10, 28N-19W	4815	191	359156
BF7	10, 28N-19W	4815	193	359157
BF8	10, 28N-19W	4815	195	359158
BF9	10, 28N-19W	4815	197	359159
BF10	10, 28N-19W	4815	199	359160
BF11	10, 28N-19W	4815	201	359161
BF12	10, 28N-19W	4815	203	359162
BF13	10, 28N-19W	4815	205	359163
BF14	10, 28N-19W	4815	207	359164
BF15	10, 28N-19W	4815	209	359165
BF16	10, 28N-19W	4815	211	359166
BF17	10, 28N-19W	4815	213	359167
BF18	10, 28N-19W	4815	215	359168
BF19	10, 28N-19W	4815	217	359169
BF20	10, 28N-19W	4815	219	359170
BF21	10, 28N-19W	4815	221	359171
BF22	10, 28N-19W	4815	223	359172
BF23	10, 28N-19W	4815	225	359173
BF24	10, 28N-19W	4815	227	359174

PHOENIX, ARIZONA

2016 AUG 25 P 1: 21

RECEIVED  
BLM AZ STATE OFFICE

<i>Name of Claim</i>	<i>Section/Tnp/Range</i>	<i>Mohave Cty. Book Page</i>	<i>BLM A MC No.</i>
BF25	10, 28N-19W	4815 229	359175
BF26	10, 28N-19W	4815 231	359176
BF27	10, 28N-19W	4815 233	359177
FUNT20	12, 28N-19W	4819 302	359179
FUNT22	12, 28N-19W	4819 306	359181
FUNT24	12, 28N-19W	4819 310	359183
FUNT26	12, 28N-19W	4819 314	359185
SEN1	14, 28N-19W	4819 336	359196
SEN2	14, 28N-19W	4819 338	359197
SEN3	14, 28N-19W	4819 340	359198
SEN4	14, 28N-19W	4819 342	359199
SEN5	14, 28N-19W	4819 344	359200
SEN6	14, 28N-19W	4819 346	359201
SEN7	14, 28N-19W	4819 348	359202
SEN8	14, 28N-19W	4819 350	359203
SEN9	14, 28N-19W	4819 352	359204
SEN10	14, 28N-19W	4819 354	359205
SEN11	14, 28N-19W	4819 356	359206
SEN12	14, 28N-19W	4819 358	359207
SEN13	14, 28N-19W	4819 360	359208
SEN14	14, 28N-19W	4819 362	359209
SEN15	14, 28N-19W	4819 364	359210
SEN16	14, 28N-19W	4819 366	359211
SEN17	14, 28N-19W	4819 368	359212
SEN18	14, 28N-19W	4819 370	359213
SEN19	14, 28N-19W	4819 372	359214
SEN20	14, 28N-19W	4819 374	359215
SEN21	14, 28N-19W	4819 376	359216
SEN22	14, 28N-19W	4819 378	359217
SEN23	14, 28N-19W	4819 380	359218
SEN24	14, 28N-19W	4819 382	359219
SEN25	14, 28N-19W	4819 384	359220
SEN26	14, 28N-19W	4819 386	359221
SEN27	14, 28N-19W	4819 388	359222
SEN28	14, 28N-19W	4819 390	359223
SEN29	14, 28N-19W	4819 392	359224
SEN30	14, 28N-19W	4819 394	359225
SEN32	14, 28N-19W	4819 396	359226
SEN33	14, 28N-19W	4819 398	359227
SEN34	14, 28N-19W	4819 400	359228
SEN35	14, 28N-19W	4819 402	359229

PHOENIX, ARIZONA

2016 AUG 25 P 1:21

BLM AZ STATE OFFICE

<i>Name of Claim</i>	<i>Section/Tnp/Range</i>	<i>Mohave Cty.</i>		<i>BLM</i>
		<i>Book</i>	<i>Page</i>	<i>A MC No.</i>
SEN36	14, 28N-19W	4819	404	359230
TAP1	22, 28N-19W	4819	264	359231
TAP2	22, 28N-19W	4819	266	359232
TAP3	22, 28N-19W	4819	268	359233
TAP4	22, 28N-19W	4819	270	359234
TAP5	22, 28N-19W	4819	272	359235
TAP6	22, 28N-19W	4819	274	359236
TAP7	22, 28N-19W	4819	276	359237
TAP8	22, 28N-19W	4819	278	359238
TAP9	22, 28N-19W	4819	280	359239
TAP10	22, 28N-19W	4819	282	359240
TAP11	22, 28N-19W	4819	284	359241
TAP12	22, 28N-19W	4819	286	359242
TAP13	22, 28N-19W	4819	288	359243
TAP14	22, 28N-19W	4819	290	359244
TAP15	22, 28N-19W	4819	292	359245
TAP16	22, 28N-19W	4819	294	359246
TAP17	22, 28N-19W	4819	296	359247
TAP18	22, 28N-19W	4819	298	359248
WIN1	26, 28N-19W	4815	109	359249
WIN2	26, 28N-19W	4815	111	359250
WIN3	26, 28N-19W	4815	113	359251
WIN4	26, 28N-19W	4815	115	359252
WIN5	26, 28N-19W	4815	117	359253
WIN6	26, 28N-19W	4815	119	359254
WIN7	26, 28N-19W	4815	121	359255
WIN8	26, 28N-19W	4815	123	359256
WIN9	26, 28N-19W	4815	125	359257
WIN10	26, 28N-19W	4815	127	359258
WIN11	26, 28N-19W	4815	129	359259
WIN12	26, 28N-19W	4815	131	359260
WIN13	26, 28N-19W	4815	133	359261
WIN14	26, 28N-19W	4815	135	359262
WIN15	26, 28N-19W	4815	137	359263
WIN16	26, 28N-19W	4815	139	359264
WIN17	26, 28N-19W	4815	141	359265
WIN18	26, 28N-19W	4815	143	359266
WIN19	24, 28N-19W	4815	145	359267
WIN20	24, 28N-19W	4815	147	359268
WIN21	24, 28N-19W	4815	149	359269

PHOENIX, ARIZONA

2016 AUG 25 P 1:21

RECEIVED  
BLM AZ STATE OFFICE

<i>Name of Claim</i>	<i>Section/Tnp/Range</i>	<i>Mohave Cty. Book Page</i>	<i>BLM A MC No.</i>
WIN22	24, 28N-19W	4815 151	359270
WIN23	24, 28N-19W	4815 153	359271
WIN24	24, 28N-19W	4815 155	359272
WIN25	24, 28N-19W	4815 157	359273
WIN26	24, 28N-19W	4815 159	359274
WIN27	24, 28N-19W	4815 161	359275
WIN28	24, 28N-19W	4815 163	359276
WIN29	24, 28N-19W	4815 165	359277
WIN30	24, 28N-19W	4815 167	359278
WIN31	24, 28N-19W	4815 169	359279
WIN32	24, 28N-19W	4815 171	359280
WIN33	24, 28N-19W	4815 173	359281
WIN34	24, 28N-19W	4815 175	359282
WIN35	24, 28N-19W	4815 177	359283
WIN36	24, 28N-19W	4815 179	359284
WIN37	32, 28N-18W	4819 442	359285
WIN38	32, 28N-18W	4819 444	359286
WIN39	32, 28N-18W	4819 446	359287
WIN40	32, 28N-18W	4819 448	359288
WIN41	32, 28N-18W	4819 450	359289
WIN42	32, 28N-18W	4819 452	359290
WIN43	32, 28N-18W	4819 454	359291
WIN44	32, 28N-18W	4819 456	359292
WIN45	32, 28N-18W	4819 458	359293
WIN46	32, 28N-18W	4819 460	359294
WIN47	32, 28N-18W	4819 462	359295
WIN48	32, 28N-18W	4819 464	359296
WIN49	32, 28N-18W	4819 466	359297
WIN50	32, 28N-18W	4819 468	359298
WIN51	32, 28N-18W	4819 470	395299
WIN52	32, 28N-18W	4819 472	359300
WIN53	32, 28N-18W	4819 474	359301
WIN54	32, 28N-18W	4819 476	359302
WIN55	32, 28N-18W	4819 406	359303
WIN56	32, 28N-18W	4819 408	359304
WIN57	32, 28N-18W	4819 410	359305
WIN58	32, 28N-18W	4819 412	359306
WIN59	32, 28N-18W	4819 414	359307
WIN60	32, 28N-18W	4819 416	359308
WIN61	32, 28N-18W	4819 418	359309
WIN62	32, 28N-18W	4819 420	359310
WIN63	32, 28N-18W	4819 422	359311

PHOENIX, ARIZONA

2016 AUG 25 P 1:22

RECEIVED  
BLM AZ STATE OFFICE

<i>Name of Claim</i>	<i>Section/Tnp/Range</i>	<i>Mohave Cty.</i>		<i>BLM</i>
		<i>Book</i>	<i>Page</i>	<i>A MC No.</i>
WIN64	32, 28N-18W	4819	424	359312 7
WIN65	32, 28N-18W	4819	426	359313
WIN66	32, 28N-18W	4819	428	359314
WIN67	32, 28N-18W	4819	430	359315
WIN68	32, 28N-18W	4819	432	359316
WIN69	32, 28N-18W	4819	434	359317
WIN70	32, 28N-18W	4819	436	359318
WIN71	32, 28N-18W	4819	438	359319
WIN72	32, 28N-18W	4819	440	359320 )
SEN 37	15, 28N-19W	4938	435	360664 7
SEN 38	15, 28N-19W	4938	437	360665 )
Bug 1	26, 28N-20W	5313	364	363477 7
Bug 2	26, 28N-20W	5313	366	363478
Bug 3	26, 28N-20W	5313	368	363479
Bug 4	26, 28N-20W	5313	370	363480
Bug 5	26, 28N-20W	5313	372	363481
Bug 6	26, 28N-20W	5313	374	363482
Bug 7	26, 28N-20W	5313	376	363483
Bug 8	26, 28N-20W	5313	378	363484
Bug 9	26, 28N-20W	5313	380	363485
Bug 10	26, 28N-2 20W	5313	382	363486 )

I:\FILES\DOCS\AURU01\220711\AFFADAVI\10A3338.DOC

RECEIVED  
BLM AZ STATE OFFICE  
2011 AUG 25 P 1: 22  
PHOENIX, ARIZONA

# FedEx Express

Do not ship liquids, blood, or clinical specimens in this packaging.

FedEx Ship Manager - Print Your Label(s)

Page 1 of 1

Expedient  
R-278  
ST-4.2  
10:30  
08:25  
08:25

FedEx Shipping Tracking Manage Learn Support English Locations Support FedEx Office

Insert shipping document here

ORIGIN ID: TUSA (520) 322-5000  
DECONCINI, MCDONALD ET AL  
JOHN LACY  
2525 E. BROADWAY BLVD.  
SUITE 200  
TUCSON, AZ 85716  
UNITED STATES US

SHIP DATE: 24AUG16  
ACTWGT: 0.50 LB  
CAD: 3076885INNET3780

BILL SENDER

TO ARIZONA STATE OFFICE  
BUREAU OF LAND MANAGEMENT  
ONE NORTH CENTRAL AVENUE #800  
ATTN: PUBLIC ROOM  
PHOENIX AZ 85004


(602) 417-9398

REF: KASZ220711

RV

DEPT.

PO



FedEx Express



THU - 25 AUG 10:30A  
PRIORITY OVERNIGHT

TRK# 7770 7369 8593  
0201

XH ZSYA

85004  
AZ-US PHX



544JH3704EB

# FedEx Express

**earthsmart**  
FedEx carbon-neutral  
envelope shipping

Align top of FedEx Express® shipping label here.

# Envelope

RECEIVED  
BEM AZ STATE OFFICE  
2016 MAR 25 P 1:20  
PHOENIX, ARIZONA

**United States Department of the Interior**  
**Bureau of Land Management**  
 DIV OF LANDS, MINRLS & ENERGY  
 ONE N CENTRAL AVE  
 PHOENIX, AZ 85004 -4427  
 Phone: 602-417-9200

Receipt

No: 3642493

<b>Transaction #:</b> 3746453	
<b>Date of Transaction:</b> 08/26/2016	
<b>CUSTOMER:</b>	
DECONCINI MCDONALD YETWIN & LACY P C 2525 E BROADWAY BLVD STE 200 TUCSON, AZ 85716-5350 US	


LINE #	QTY	DESCRIPTION	REMARKS	UNIT PRICE	TOTAL
1	1.00	LOCATABLE MINERALS / MINING CLAIMS- NOT NEW-UNADJUD, ONE AUTH NO. ONLY / MINING CLAIM MONEY RECEIVED CASES: AMC24466/\$44950.00	MAINT FEE 2017 (290)	- n/a -	44950.00
<b>TOTAL:</b>					<b>\$44,950.00</b>

PAYMENT INFORMATION			
1	AMOUNT:	44950.00	POSTMARKED: 08/24/2016
	TYPE:	CHECK	RECEIVED: 08/25/2016
	CHECK NO:	006028	
	NAME:	DECONCINI MC DONALD YETWIN & LACY PC 2525 E BROADWAY BLVD STE 200 TUCSON AZ 85716-5350 US	

REMARKS

This receipt was generated by the automated BLM Collections and Billing System and is a paper representation of a portion of the official electronic record contained therein.





**DECONCINI, McDONALD YETWIN & LACY**

**A PROFESSIONAL CORPORATION  
ATTORNEYS AT LAW**

2525 EAST BROADWAY BOULEVARD • SUITE 200 • TUCSON, ARIZONA 85716-5300  
(520) 322-5000 • (520) 322-5585 (FAX)

361381  
360635  
359689  
DMYL.COM

DENISE M. BAINTON  
ALICE W. CALLISON  
BARRY M. COREY  
JODY A. CORRALES  
PETER B. GOLDMAN  
NATHAN B. HANNAH  
STEVEN J. ITKIN  
JAMES A. JUTRY  
EDWARD J. LABER  
JOHN C. LACY  
KATHRYN B. NELSON

RYAN D. O'NEAL  
ALEXIA J. PETERSON  
JOHN C. RICHARDSON  
LISA ANNE SMITH  
SPENCER A. SMITH  
SESALY O. STAMPS  
JAMES M. SUSA  
PAUL M. TILLEY  
GARY F. URMAN  
MICHAEL R. URMAN

**OF COUNSEL:**

RICHARD M. YETWIN  
BARRON & ASSOCIATES, P.C. - JOHN H. BARRON, III  
SHIJIIE FENG

**FIRM FOUNDERS:**

EVO A. DECONCINI (1901-1986)  
JOHN R. McDONALD (1933-2012)  
DENNIS W. DECONCINI

359151

**PHOENIX OFFICE:**

7310 NORTH 16TH STREET, SUITE 330  
PHOENIX, ARIZONA 85020  
(602) 282-0500  
FAX: (602) 282-0520

363477

PLEASE REPLY TO TUCSON  
KSMITH@DMYL.COM

August 31, 2015

**Via Federal Express**

Arizona State Office  
Bureau of Land Management  
Attention: Public Room  
One North Central Avenue, Suite 800  
Phoenix, AZ 85004-4427

**RECEIPT # 3385160**

**RE: Payment of Claim Maintenance Fee; Wateringhole Productions, Inc.**

Ladies and Gentlemen:

Delivered herewith is a check in the amount of \$38,905.00, as payment of the claim maintenance fees pursuant to the 30 U.S.C. § 28f(a), as adjusted by 30 U.S.C. § 28j(c) and implemented by notice in 74 *Federal Register* 30959-62 (June 29, 2009) and as amended by the Consolidated Appropriations Act 2012, Pub. L. No. 112-74, 125 Stat. 786 (2011), and a notice in 79 *Federal Register* 36662-65 (June 30, 2014), for the assessment year beginning September 1, 2015. A copy of the Certification of Payment of Maintenance Fee in Lieu of Affidavit of Annual Assessment Work to be recorded with the Mohave County Recorder's Office is also enclosed herewith.

**Please return a date-stamped copy of this letter and the affidavit along with the receipt for payment to this office.**

Thank you for your assistance and please feel free to contact me or John Lacy with any questions or concerns.

Sincerely,

Katheryn A. Smith, CP  
Certified Paralegal

RECEIVED  
BLM AZ STATE OFFICE  
2015 SEP - 1 P 9: 51  
PHOENIX, ARIZONA

Encl.

\\FILES\DOCS\AURU01\220711\LTR\QN8405.DOCX

ENTERED  
SEP 04 2015  
BY: R. [Signature]

After recording, please return to:  
John C. Lacy  
DeConcini McDonald Yetwin & Lacy, P.C.  
2525 E. Broadway Blvd., #200  
Tucson, AZ 85716

STATE OF ARIZONA                    )  
  ) ss:  
County of Pima                        )

CERTIFICATION OF PAYMENT OF MAINTENANCE FEE  
IN LIEU OF AFFIDAVIT OF ANNUAL ASSESSMENT WORK

John C. Lacy, being first duly sworn, deposes and says that:

1. He is an agent for Wateringhole Productions, Inc., a Nevada corporation, owner of the unpatented lode mining claims situated in Mohave County, Arizona (the "Claims"), the location notices of which are of record in said county, and in the records of the Arizona State Office of the Bureau of Land Management under the file numbers indicated in the attached Exhibit A.

2. Pursuant to the 30 U.S.C. § 28f(a), as adjusted by 30 U.S.C. § 28j(c) and implemented by notice in 74 *Federal Register* 30959-62 (June 29, 2009) and as amended by the Consolidated Appropriations Act 2012, Pub. L. No. 112-74, 125 Stat. 786 (2011), and a notice in 79 *Federal Register* 36662-65 (June 30, 2014), the owner has paid a maintenance fee of \$155 per claim for the assessment year beginning September 1, 2015. This Certificate is in lieu of an affidavit of performance of annual assessment work or notice of intent to hold.


3. The name and address of the owner of Claims for which this Certificate is prepared is Wateringhole Productions Incorporated, c/o 2525 E. Broadway Blvd., Suite 200, Tucson, AZ 85716.

.....


RECEIVED  
BLM AZ STATE OFFICE  
2015 SEP - 1 P 9: 51  
PHOENIX, ARIZONA

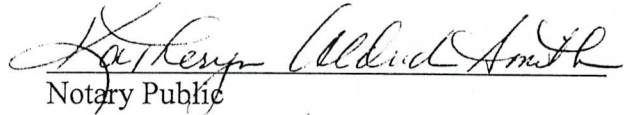
4. The Claims are held and claimed by the owner for the valuable mineral contained therein.

DATED this 31<sup>st</sup> day of August, 2015.

  
John C. Lacy, Agent

Sworn and subscribe to before me this 31<sup>st</sup> day of August, 2015, by John C. Lacy, Agent.



  
Kathryn Aldrich Smith  
Notary Public

RECEIVED  
BLM AZ STATE OFFICE  
2015 SEP - 1 P 9: 51  
PHOENIX, ARIZONA

EXHIBIT A

The following listed unpatented mining claims are situated in Section 4, Township 27 North, Range 18 West, and Sections 30, Township 27 North, Range 18 East, G&SR Meridian, Mohave County, Arizona:

Name of Claim	Mohave Cty Recds		Fee Number	BLM Serial A MC No.
	Book	Page		
Arden 1	4938	505	2004027318	361381
Arden 2	4938	507	2004027319	361382
Arden 3	4938	509	2004027320	361383
Arden 4	4938	511	2004027321	361384
Arden 5	4938	513	2004027322	361385
Arden 6	4938	515	2004027323	361386
Arden 7	4938	517	2004027324	361387
Arden 8	4938	519	2004027325	361388
Arden 9	4938	521	2004027326	361389
Arden 10	4938	523	2004027327	361390
Arden 11	4938	525	2004027328	361391
Arden 12	4938	527	2004027329	361392
Arden 13	4938	529	2004027330	361393
Arden 14	4938	531	2004027331	361394
Arden 15	4938	533	2004027332	361395
Arden 16	4938	535	2004027333	361396
Arden 17	4938	537	2004027334	361397
Arden 18	4938	539	2004027335	361398
Arden 19	4938	541	2004027336	361399
Arden 20	4938	543	2004027337	361400
Arden 21	4938	545	2004027338	361401
Arden 22	4938	547	2004027339	361402
Arden 23	4938	549	2004027340	361403
Arden 24	4938	551	2004027341	361404
Arden 25	4938	553	2004027342	361405
Arden 26	4938	555	2004027343	361406
Arden 27	4938	557	2004027344	361407
Arden 28	4938	559	2004027345	361408
Arden 29	4938	561	2004027346	361409
Arden 30	4938	563	2004027347	361410
Arden 31	4938	565	2004027348	361411
Arden 32	4938	567	2004027349	361412

The following listed unpatented mining claims are situated in Section 1, Township 28 North, Range 18 West, and Sections 24 and 25, Township 28 North, Range 19 West, G&SR Meridian, Mohave County, Arizona:

RECEIVED  
 BLM AZ STATE OFFICE  
 2015 SEP 11 P 9:51  
 MOHAVE COUNTY, ARIZONA

Name of Claim	Mohave Cty Recds			BLM Serial
	Book	Page	Fee No.	A MC No.
Gap 1	4938	493	2004027312	361413
Gap 2	4938	495	2004027313	361414
Gap 3	4938	497	2004027314	361415
Gap 4	4938	499	2004027315	361416
Gap 5	4938	501	2004027316	361417
Gap 6	4938	503	2004027317	361418
Gap 7	4938	439	2004027285	360635
Gap 8	4938	441	2004027286	360636
Gap 9	4938	443	2004027287	360637
Gap 10	4938	445	2004027288	360638
Gap 11	4938	447	2004027289	360639
Kiwi 1	4938	449	2004027290	360642
Kiwi 2	4938	451	2004027291	360643
Kiwi 3	4938	453	2004027292	360644
Kiwi 4	4938	455	2004027293	360645
Kiwi 5	4938	457	2004027294	360646
Kiwi 6	4938	459	2004027295	360647
Kiwi 7	4938	461	2004027296	360648
Kiwi 8	4938	463	2004027297	360649
Kiwi 9	4938	465	2004027298	360650
Kiwi 10	4938	467	2004027299	360651
Kiwi 11	4938	469	2004027300	360652
Kiwi 12	4938	471	2004027301	360653
Kiwi 13	4938	473	2004027302	360654
Kiwi 14	4938	475	2004027303	360655
Kiwi 15	4938	477	2004027304	360656
Kiwi 16	4938	479	2004027305	360657
Kiwi 17	4938	481	2004027306	360658
Kiwi 18	4938	483	2004027307	360659
Kiwi 19	4938	485	2004027308	360660
Kiwi 20	4938	487	2004027309	360661
Kiwi 21	4938	489	2004027310	360662
Kiwi 22	4938	491	2004027311	360663

Name of Claim	Section/Tnp/Range	Mohave Cty.		BLM
		Book	Page	A MC No.
WIN72A	29, 28N-18W	4843	307	359707
WIN73	29, 28N-18W	4843	309	359708
WIN74	29, 28N-18W	4843	311	359709
WIN75	29, 28N-18W	4843	313	359710
WIN76	29, 28N-18W	4843	315	359711
WIN77	29, 28N-18W	4843	317	359712

RECEIVED  
 BLM AZ STATE OFFICE  
 2015 SEP -1 P 9: 51  
 PHOENIX, AZ

Name of Claim	Section/Tnp/Range	Mohave Cty.		BLM
		Book	Page	A MC No.
WIN78	29, 28N-18W	4843	319	359713
WIN79	29, 28N-18W	4843	321	359714
WIN80	29, 28N-18W	4843	323	359715
WIN81	29, 28N-18W	4843	325	359716
WIN82	29, 28N-18W	4843	327	359717
WIN83	29, 28N-18W	4843	329	359718
WIN84	29, 28N-18W	4843	331	359719
WIN85	29, 28N-18W	4843	333	359720
WIN86	29, 28N-18W	4843	335	359721
WIN87	29, 28N-18W	4843	337	359722
WIN88	29, 28N-18W	4843	339	359723
WIN89	29, 28N-18W	4843	341	359724
BF1	10, 28N-19W	4815	181	359151
BF2	10, 28N-19W	4815	183	359152
BF3	10, 28N-19W	4815	185	359153
BF4	10, 28N-19W	4815	187	359154
BF5	10, 28N-19W	4815	189	359155
BF6	10, 28N-19W	4815	191	359156
BF7	10, 28N-19W	4815	193	359157
BF8	10, 28N-19W	4815	195	359158
BF9	10, 28N-19W	4815	197	359159
BF10	10, 28N-19W	4815	199	359160
BF11	10, 28N-19W	4815	201	359161
BF12	10, 28N-19W	4815	203	359162
BF13	10, 28N-19W	4815	205	359163
BF14	10, 28N-19W	4815	207	359164
BF15	10, 28N-19W	4815	209	359165
BF16	10, 28N-19W	4815	211	359166
BF17	10, 28N-19W	4815	213	359167
BF18	10, 28N-19W	4815	215	359168
BF19	10, 28N-19W	4815	217	359169
BF20	10, 28N-19W	4815	219	359170
BF21	10, 28N-19W	4815	221	359171
BF22	10, 28N-19W	4815	223	359172
BF23	10, 28N-19W	4815	225	359173
BF24	10, 28N-19W	4815	227	359174
BF25	10, 28N-19W	4815	229	359175
BF26	10, 28N-19W	4815	231	359176
BF27	10, 28N-19W	4815	233	359177
FUNT20	12, 28N-19W	4819	302	359179
FUNT22	12, 28N-19W	4819	306	359181
FUNT24	12, 28N-19W	4819	310	359183
FUNT26	12, 28N-19W	4819	314	359185

RECEIVED  
 BLM AZ STATE OFFICE

2015 SEP - 1 P 9:51

Name of Claim	Section/Tnp/Range	Mohave Cty. Book	Page	BLM A MC No.
SEN1	14, 28N-19W	4819	336	359196
SEN2	14, 28N-19W	4819	338	359197
SEN3	14, 28N-19W	4819	340	359198
SEN4	14, 28N-19W	4819	342	359199
SEN5	14, 28N-19W	4819	344	359200
SEN6	14, 28N-19W	4819	346	359201
SEN7	14, 28N-19W	4819	348	359202
SEN8	14, 28N-19W	4819	350	359203
SEN9	14, 28N-19W	4819	352	359204
SEN10	14, 28N-19W	4819	354	359205
SEN11	14, 28N-19W	4819	356	359206
SEN12	14, 28N-19W	4819	358	359207
SEN13	14, 28N-19W	4819	360	359208
SEN14	14, 28N-19W	4819	362	359209
SEN15	14, 28N-19W	4819	364	359210
SEN16	14, 28N-19W	4819	366	359211
SEN17	14, 28N-19W	4819	368	359212
SEN18	14, 28N-19W	4819	370	359213
SEN19	14, 28N-19W	4819	372	359214
SEN20	14, 28N-19W	4819	374	359215
SEN21	14, 28N-19W	4819	376	359216
SEN22	14, 28N-19W	4819	378	359217
SEN23	14, 28N-19W	4819	380	359218
SEN24	14, 28N-19W	4819	382	359219
SEN25	14, 28N-19W	4819	384	359220
SEN26	14, 28N-19W	4819	386	359221
SEN27	14, 28N-19W	4819	388	359222
SEN28	14, 28N-19W	4819	390	359223
SEN29	14, 28N-19W	4819	392	359224
SEN30	14, 28N-19W	4819	394	359225
SEN32	14, 28N-19W	4819	396	359226
SEN33	14, 28N-19W	4819	398	359227
SEN34	14, 28N-19W	4819	400	359228
SEN35	14, 28N-19W	4819	402	359229
SEN36	14, 28N-19W	4819	404	359230
TAP1	22, 28N-19W	4819	264	359231
TAP2	22, 28N-19W	4819	266	359232
TAP3	22, 28N-19W	4819	268	359233
TAP4	22, 28N-19W	4819	270	359234
TAP5	22, 28N-19W	4819	272	359235
TAP6	22, 28N-19W	4819	274	359236
TAP7	22, 28N-19W	4819	276	359237
TAP8	22, 28N-19W	4819	278	359238

RECEIVED  
 BLM AZ STATE OFFICE

2015 SEP - 1 P 9:52

Name of Claim	Section/Tnp/Range	Mohave Cty. Book	Page	BLM A MC No.
TAP9	22, 28N-19W	4819	280	359239
TAP10	22, 28N-19W	4819	282	359240
TAP11	22, 28N-19W	4819	284	359241
TAP12	22, 28N-19W	4819	286	359242
TAP13	22, 28N-19W	4819	288	359243
TAP14	22, 28N-19W	4819	290	359244
TAP15	22, 28N-19W	4819	292	359245
TAP16	22, 28N-19W	4819	294	359246
TAP17	22, 28N-19W	4819	296	359247
TAP18	22, 28N-19W	4819	298	359248
WIN1	26, 28N-19W	4815	109	359249
WIN2	26, 28N-19W	4815	111	359250
WIN3	26, 28N-19W	4815	113	359251
WIN4	26, 28N-19W	4815	115	359252
WIN5	26, 28N-19W	4815	117	359253
WIN6	26, 28N-19W	4815	119	359254
WIN7	26, 28N-19W	4815	121	359255
WIN8	26, 28N-19W	4815	123	359256
WIN9	26, 28N-19W	4815	125	359257
WIN10	26, 28N-19W	4815	127	359258
WIN11	26, 28N-19W	4815	129	359259
WIN12	26, 28N-19W	4815	131	359260
WIN13	26, 28N-19W	4815	133	359261
WIN14	26, 28N-19W	4815	135	359262
WIN15	26, 28N-19W	4815	137	359263
WIN16	26, 28N-19W	4815	139	359264
WIN17	26, 28N-19W	4815	141	359265
WIN18	26, 28N-19W	4815	143	359266
WIN19	24, 28N-19W	4815	145	359267
WIN20	24, 28N-19W	4815	147	359268
WIN21	24, 28N-19W	4815	149	359269
WIN22	24, 28N-19W	4815	151	359270
WIN23	24, 28N-19W	4815	153	359271
WIN24	24, 28N-19W	4815	155	359272
WIN25	24, 28N-19W	4815	157	359273
WIN26	24, 28N-19W	4815	159	359274
WIN27	24, 28N-19W	4815	161	359275
WIN28	24, 28N-19W	4815	163	359276
WIN29	24, 28N-19W	4815	165	359277
WIN30	24, 28N-19W	4815	167	359278
WIN31	24, 28N-19W	4815	169	359279
WIN32	24, 28N-19W	4815	171	359280
WIN33	24, 28N-19W	4815	173	359281

2015 SEP - 1 P 9: 52

RECEIVED  
BLM AZ STATE OFFICE



Name of Claim	Section/Tnp/Range	Mohave Cty. Book	Page	BLM A MC No.
WIN34	24, 28N-19W	4815	175	359282
WIN35	24, 28N-19W	4815	177	359283
WIN36	24, 28N-19W	4815	179	359284
WIN37	32, 28N-18W	4819	442	359285
WIN38	32, 28N-18W	4819	444	359286
WIN39	32, 28N-18W	4819	446	359287
WIN40	32, 28N-18W	4819	448	359288
WIN41	32, 28N-18W	4819	450	359289
WIN42	32, 28N-18W	4819	452	359290
WIN43	32, 28N-18W	4819	454	359291
WIN44	32, 28N-18W	4819	456	359292
WIN45	32, 28N-18W	4819	458	359293
WIN46	32, 28N-18W	4819	460	359294
WIN47	32, 28N-18W	4819	462	359295
WIN48	32, 28N-18W	4819	464	359296
WIN49	32, 28N-18W	4819	466	359297
WIN50	32, 28N-18W	4819	468	359298
WIN51	32, 28N-18W	4819	470	395299
WIN52	32, 28N-18W	4819	472	359300
WIN53	32, 28N-18W	4819	474	359301
WIN54	32, 28N-18W	4819	476	359302
WIN55	32, 28N-18W	4819	406	359303
WIN56	32, 28N-18W	4819	408	359304
WIN57	32, 28N-18W	4819	410	359305
WIN58	32, 28N-18W	4819	412	359306
WIN59	32, 28N-18W	4819	414	359307
WIN60	32, 28N-18W	4819	416	359308
WIN61	32, 28N-18W	4819	418	359309
WIN62	32, 28N-18W	4819	420	359310
WIN63	32, 28N-18W	4819	422	359311
WIN64	32, 28N-18W	4819	424	359312
WIN65	32, 28N-18W	4819	426	359313
WIN66	32, 28N-18W	4819	428	359314
WIN67	32, 28N-18W	4819	430	359315
WIN68	32, 28N-18W	4819	432	359316
WIN69	32, 28N-18W	4819	434	359317
WIN70	32, 28N-18W	4819	436	359318
WIN71	32, 28N-18W	4819	438	359319
WIN72	32, 28N-18W	4819	440	359320
SEN 37	15, 28N-19W	4938	435	360664
SEN 38	15, 28N-19W	4938	437	360665
Bug 1	26, 28N-20W	5313	364	363477
Bug 2	26, 28N-20W	5313	366	363478

RECEIVED  
 BLM AZ STATE OFFICE

Name of Claim	Section/Tnp/Range	Mohave Cty. Book	Page	BLM A MC No.
Bug 3	26, 28N-20W	5313	368	363479
Bug 4	26, 28N-20W	5313	370	363480
Bug 5	26, 28N-20W	5313	372	363481
Bug 6	26, 28N-20W	5313	374	363482
Bug 7	26, 28N-20W	5313	376	363483
Bug 8	26, 28N-20W	5313	378	363484
Bug 9	26, 28N-20W	5313	380	363485
Bug 10	26, 28N-2 20W	5313	382	363486

I:\FILES\DOCS\AURU01\220711\AFFADA VI\QK6930.DOC

RECEIVED  
BLM AZ STATE OFFICE  
2015 SEP - 1 P 9: 52  
PHOENIX, ARIZONA

Do not ship liquids, flammables, or electrical equipment.

Insert shipping document here.

Extremely Urgent

RT 275 3 10:30 10:00 10:01 D

Page 1 of 1


ORIGIN ID: TUSA (520) 322-5000  
DECONCINI MCDONALD ETAL  
KATHY SMITH  
2525 E. BROADWAY BLVD.  
SUITE 200  
TUCSON, AZ 85716  
UNITED STATES US

SHIP DATE: 31AUG15  
ACTWGT: 0.50 LB  
CAD: 3676665/NET3670  
BILL SENDER

TO ARIZONA STATE OFFICE  
BUREAU OF LAND MANAGEMENT  
ONE NORTH CENTRAL AVENUE #800  
ATTN: PUBLIC ROOM  
PHOENIX AZ 85004

5.59.02.486A3100

(602) 417-9398 REF: KACH10594220711  
PC DEPT:



TUE - 01 SEP 10:30A  
PRIORITY OVERNIGHT

TRK# 7744 0746 1640  
0201

XH ZSYA

85004  
AZ-US PHX



After printing this label, 1. Use the track button on this page to track your label to your house or office printer.

Express



# FedEx

Express

**earthsmart**  
FedEx carbon-neutral  
envelope shipping

Align up on FedEx Express® shipping label here.

# Envelope

RECEIVED  
BLM AZ STATE OFFICE  
2015 SEP -1 P 4:51  
PHOENIX, ARIZONA

RECEIVED  
BLM AZ STATE OFFICE  
2015 SEP -1 P 4:50  
PHOENIX, ARIZONA

United States Department of the Interior  
 Bureau of Land Management  
 LANDS/RECREATION & PLANNING  
 ONE N CENTRAL AVE  
 PHOENIX, AZ 85004 -2203  
 Phone: 602-417-9200

Receipt

No: 3385160

<b>Transaction #:</b> 3483498	
<b>Date of Transaction:</b> 09/02/2015	
CUSTOMER:	
DECONCINI MCDONALD YETWIN & LACY P C 2525 E BROADWAY BLVD STE 200 TUCSON, AZ 85716-5350 US	

LINE #	QTY	DESCRIPTION	REMARKS	UNIT PRICE	TOTAL
1	1.00	LOCATABLE MINERALS / MINING CLAIMS- NOT NEW-UNADJUD.ONE AUTH NO. ONLY / MINING CLAIM MONEY RECEIVED CASES: AMC361381/\$38905.00	MAINT FEE PYMNT 2016	- n/a -	38905.00
<b>TOTAL:</b>					<b>\$38,905.00</b>

PAYMENT INFORMATION			
1	AMOUNT:	38905.00	POSTMARKED: 08/31/2015
	TYPE:	CHECK	RECEIVED: 09/01/2015
	CHECK NO:	060728	
	NAME:	DECONCINI MCDONALD YETWIN & LACY PC 2525 E BROADWAY BLVD STE 200 TUCSON AZ 85716-5350 US	

REMARKS

This receipt was generated by the automated BLM Collections and Billing System and is a paper representation of a portion of the official electronic record contained therein.





**DECONCINI McDONALD YETWIN & LACY**

**A PROFESSIONAL CORPORATION  
ATTORNEYS AT LAW**

2525 EAST BROADWAY BOULEVARD • SUITE 200 • TUCSON, ARIZONA 85716-5300  
(520) 322-5000 • (520) 322-5585 (FAX)

DMYL.COM

DENISE M. BAINTON  
ALICE W. CALLISON  
BARRY M. COREY  
SHIJIE FENG  
PETER B. GOLDMAN  
NATHAN B. HANNAH  
STEVEN J. ITKIN  
JAMES A. JUTRY  
KRISTEN B. KLOTZ  
JOHN C. LACY

KATHRYN B. NELSON  
ALEXIA J. PETERSON  
JOHN C. RICHARDSON  
LISA ANNE SMITH  
SPENCER A. SMITH  
SESALY O. STAMPS  
CARY F. URMAN  
MICHAEL R. URMAN  
RONALD ZACK

AMC 359157  
359689  
360635  
361381  
363477

August 15, 2014

**FIRM FOUNDERS:**  
EVO A. DECONCINI (1901-1986)  
JOHN R. McDONALD (1933-2012)  
DENNIS W. DECONCINI

**PHOENIX OFFICE:**  
7310 NORTH 16TH STREET, SUITE 330  
PHOENIX, ARIZONA 85020  
(602) 282-0500  
FAX: (602) 282-0520

**OF COUNSEL:**  
RICHARD M. YETWIN  
BARRON & ASSOCIATES, P.C. - JOHN H. BARRON, III

PLEASE REPLY TO TUCSON  
KSMITH@DMYL.COM

**Via Federal Express**

Arizona State Office  
Bureau of Land Management  
Attention: Public Room  
One North Central Avenue, Suite 800  
Phoenix, AZ 85004-4427

RECEIVED  
BLM AZ STATE OFFICE  
2014 AUG 18 A 9:58  
PHOENIX, ARIZONA

**RE: Payment of Claim Maintenance Fee; Watering Hole Productions, Inc.**

Ladies and Gentlemen:

Delivered herewith is a check in the amount of \$38,905.00, as payment of the claim maintenance fees pursuant to the 30 U.S.C. § 28f(a), as adjusted by 30 U.S.C. § 28j(c) and implemented by notice in 74 *Federal Register* 30959-62 (June 29, 2009) and as amended by the Consolidated Appropriations Act 2012, Pub. L. No. 112-74, 125 Stat. 786 (2011), for the assessment year beginning September 1, 2014. A copy of the Certification of Payment of Maintenance Fee in Lieu of Affidavit of Annual Assessment Work to be recorded with the Mohave County Recorder's Office is also enclosed herewith.

**Please return a date-stamped copy of this letter and the affidavit along with the receipt for payment to this office.**

Thank you for your assistance and please feel free to contact me or John Lacy with any questions or concerns.

Sincerely,

Katheryn A. Smith, CP  
Certified Paralegal

ENTERED  
AUG 22 2014  
BY: PS

Encl.  
cc Barry Hadlee (w/o encl)  
I:\FILES\DOCS\AURU01\220711\LTR\PB1317.DOCX

NO. OF CLAIMS 251/251 (PB)  
AMOUNT \$38,905.00  
RECEIPT NO. 3105636  
INIT. C.A.S.  
**\*\* BLM-ASO\*\***

After recording, please return to:  
John C. Lacy  
DeConcini McDonald Yetwin & Lacy, P.C.  
2525 E. Broadway Blvd., #200  
Tucson, AZ 85716

RECEIVED  
BLM AZ STATE OFFICE  
2014 AUG 18 A 9:58  
PHOENIX, ARIZONA


STATE OF ARIZONA )  
 ) ss:  
County of Pima )

CERTIFICATION OF PAYMENT OF MAINTENANCE FEE  
IN LIEU OF AFFIDAVIT OF ANNUAL ASSESSMENT WORK


John C. Lacy, being first duly sworn, deposes and says that:

1. He is an agent for Wateringhole Productions, Inc., a Nevada corporation, owner of the unpatented lode mining claims situated in Mohave County, Arizona (the "Claims"), the location notices of which are of record in said county, and in the records of the Arizona State Office of the Bureau of Land Management under the file numbers indicated in the attached Exhibit A.
2. Pursuant to the 30 U.S.C. § 28f(a), as adjusted by 30 U.S.C. § 28j(c) and implemented by notice in 74 *Federal Register* 30959-62 (June 29, 2009) and as amended by the Consolidated Appropriations Act 2012, Pub. L. No. 112-74, 125 Stat. 786 (2011), the owner has paid a maintenance fee of \$155 per claim for the assessment year beginning September 1, 2014. This Certificate is in lieu of an affidavit of performance of annual assessment work or notice of intent to hold.
3. The name and address of the owner of Claims for which this Certificate is prepared is Wateringhole Productions Incorporated, P.O. Box 60610, Boulder City, NV 89006.
4. The Claims are held and claimed by the owner for the valuable mineral contained therein.

DATED this 15<sup>th</sup> day of August, 2014.

  
\_\_\_\_\_  
John C. Lacy, Agent

Sworn and subscribe to before me this 15<sup>th</sup> day of August, 2014, by John C. Lacy, Agent.

 **KATHERYN ALDRICH SMITH**  
Notary Public - State of Arizona  
PIMA COUNTY  
My Commission Expires  
April 14, 2016


  
\_\_\_\_\_  
Notary Public

EXHIBIT A

The following listed unpatented mining claims are situated in Section 4, Township 27 North, Range 18 West, and Sections 30, Township 27 North, Range 18 East, G&SR Meridian, Mohave County, Arizona:

Name of Claim	Mohave Cty Recds		Fee Number	BLM Serial A MC No.
	Book	Page		
Arden 1	4938	505	2004027318	361381 ↓
Arden 2	4938	507	2004027319	361382
Arden 3	4938	509	2004027320	361383
Arden 4	4938	511	2004027321	361384
Arden 5	4938	513	2004027322	361385
Arden 6	4938	515	2004027323	361386
Arden 7	4938	517	2004027324	361387
Arden 8	4938	519	2004027325	361388
Arden 9	4938	521	2004027326	361389
Arden 10	4938	523	2004027327	361390
Arden 11	4938	525	2004027328	361391
Arden 12	4938	527	2004027329	361392
Arden 13	4938	529	2004027330	361393
Arden 14	4938	531	2004027331	361394
Arden 15	4938	533	2004027332	361395
Arden 16	4938	535	2004027333	361396
Arden 17	4938	537	2004027334	361397
Arden 18	4938	539	2004027335	361398
Arden 19	4938	541	2004027336	361399
Arden 20	4938	543	2004027337	361400
Arden 21	4938	545	2004027338	361401
Arden 22	4938	547	2004027339	361402
Arden 23	4938	549	2004027340	361403
Arden 24	4938	551	2004027341	361404
Arden 25	4938	553	2004027342	361405
Arden 26	4938	555	2004027343	361406
Arden 27	4938	557	2004027344	361407
Arden 28	4938	559	2004027345	361408
Arden 29	4938	561	2004027346	361409
Arden 30	4938	563	2004027347	361410
Arden 31	4938	565	2004027348	361411
Arden 32	4938	567	2004027349	361412 ↓

RECEIVED  
BLM AZ STATE OFFICE

The following listed unpatented mining claims are situated in Section 1, Township 28 North, Range 18 West, and Sections 24 and 25, Township 28 North, Range 19 West, G&SR Meridian, Mohave County, Arizona:



Name of Claim	Mohave Cty Recds			BLM Serial A MC No.
	Book	Page	Fee No.	
Gap 1	4938	493	2004027312	361413
Gap 2	4938	495	2004027313	361414
Gap 3	4938	497	2004027314	361415
Gap 4	4938	499	2004027315	361416
Gap 5	4938	501	2004027316	361417
Gap 6	4938	503	2004027317	361418
Gap 7	4938	439	2004027285	360635
Gap 8	4938	441	2004027286	360636
Gap 9	4938	443	2004027287	360637
Gap 10	4938	445	2004027288	360638
Gap 11	4938	447	2004027289	360639
Kiwi 1	4938	449	2004027290	360642
Kiwi 2	4938	451	2004027291	360643
Kiwi 3	4938	453	2004027292	360644
Kiwi 4	4938	455	2004027293	360645
Kiwi 5	4938	457	2004027294	360646
Kiwi 6	4938	459	2004027295	360647
Kiwi 7	4938	461	2004027296	360648
Kiwi 8	4938	463	2004027297	360649
Kiwi 9	4938	465	2004027298	360650
Kiwi 10	4938	467	2004027299	360651
Kiwi 11	4938	469	2004027300	360652
Kiwi 12	4938	471	2004027301	360653
Kiwi 13	4938	473	2004027302	360654
Kiwi 14	4938	475	2004027303	360655
Kiwi 15	4938	477	2004027304	360656
Kiwi 16	4938	479	2004027305	360657
Kiwi 17	4938	481	2004027306	360658
Kiwi 18	4938	483	2004027307	360659
Kiwi 19	4938	485	2004027308	360660
Kiwi 20	4938	487	2004027309	360661
Kiwi 21	4938	489	2004027310	360662
Kiwi 22	4938	491	2004027311	360663

2018 AUG 18 A 9:58

RECEIVED  
BLM AZ STATE OFFICE

Name of Claim	Section/Tnp/Range	Mohave Cty.		BLM A MC No.
		Book	Page	
WIN72A	29, 28N-18W	4843	307	359707
WIN73	29, 28N-18W	4843	309	359708
WIN74	29, 28N-18W	4843	311	359709
WIN75	29, 28N-18W	4843	313	359710
WIN76	29, 28N-18W	4843	315	359711
WIN77	29, 28N-18W	4843	317	359712

Name of Claim	Section/Tnp/Range	Mohave Cty. Book	Page	BLM A MC No.
WIN78	29, 28N-18W	4843	319	359713
WIN79	29, 28N-18W	4843	321	359714
WIN80	29, 28N-18W	4843	323	359715
WIN81	29, 28N-18W	4843	325	359716
WIN82	29, 28N-18W	4843	327	359717
WIN83	29, 28N-18W	4843	329	359718
WIN84	29, 28N-18W	4843	331	359719
WIN85	29, 28N-18W	4843	333	359720
WIN86	29, 28N-18W	4843	335	359721
WIN87	29, 28N-18W	4843	337	359722
WIN88	29, 28N-18W	4843	339	359723
WIN89	29, 28N-18W	4843	341	359724
BF1	10, 28N-19W	4815	181	359151
BF2	10, 28N-19W	4815	183	359152
BF3	10, 28N-19W	4815	185	359153
BF4	10, 28N-19W	4815	187	359154
BF5	10, 28N-19W	4815	189	359155
BF6	10, 28N-19W	4815	191	359156
BF7	10, 28N-19W	4815	193	359157
BF8	10, 28N-19W	4815	195	359158
BF9	10, 28N-19W	4815	197	359159
BF10	10, 28N-19W	4815	199	359160
BF11	10, 28N-19W	4815	201	359161
BF12	10, 28N-19W	4815	203	359162
BF13	10, 28N-19W	4815	205	359163
BF14	10, 28N-19W	4815	207	359164
BF15	10, 28N-19W	4815	209	359165
BF16	10, 28N-19W	4815	211	359166
BF17	10, 28N-19W	4815	213	359167
BF18	10, 28N-19W	4815	215	359168
BF19	10, 28N-19W	4815	217	359169
BF20	10, 28N-19W	4815	219	359170
BF21	10, 28N-19W	4815	221	359171
BF22	10, 28N-19W	4815	223	359172
BF23	10, 28N-19W	4815	225	359173
BF24	10, 28N-19W	4815	227	359174
BF25	10, 28N-19W	4815	229	359175
BF26	10, 28N-19W	4815	231	359176
BF27	10, 28N-19W	4815	233	359177
FUNT20	12, 28N-19W	4819	302	359179
FUNT22	12, 28N-19W	4819	306	359181
FUNT24	12, 28N-19W	4819	310	359183
FUNT26	12, 28N-19W	4819	314	359185

2014 AUG 18 A 9:58

RECEIVED  
BLM AZ STATE OFFICE

Name of Claim	Section/Tnp/Range	Mohave Cty. Book Page	BLM A MC No.
SEN1	14, 28N-19W	4819 336	359196
SEN2	14, 28N-19W	4819 338	359197
SEN3	14, 28N-19W	4819 340	359198
SEN4	14, 28N-19W	4819 342	359199
SEN5	14, 28N-19W	4819 344	359200
SEN6	14, 28N-19W	4819 346	359201
SEN7	14, 28N-19W	4819 348	359202
SEN8	14, 28N-19W	4819 350	359203
SEN9	14, 28N-19W	4819 352	359204
SEN10	14, 28N-19W	4819 354	359205
SEN11	14, 28N-19W	4819 356	359206
SEN12	14, 28N-19W	4819 358	359207
SEN13	14, 28N-19W	4819 360	359208
SEN14	14, 28N-19W	4819 362	359209
SEN15	14, 28N-19W	4819 364	359210
SEN16	14, 28N-19W	4819 366	359211
SEN17	14, 28N-19W	4819 368	359212
SEN18	14, 28N-19W	4819 370	359213
SEN19	14, 28N-19W	4819 372	359214
SEN20	14, 28N-19W	4819 374	359215
SEN21	14, 28N-19W	4819 376	359216
SEN22	14, 28N-19W	4819 378	359217
SEN23	14, 28N-19W	4819 380	359218
SEN24	14, 28N-19W	4819 382	359219
SEN25	14, 28N-19W	4819 384	359220
SEN26	14, 28N-19W	4819 386	359221
SEN27	14, 28N-19W	4819 388	359222
SEN28	14, 28N-19W	4819 390	359223
SEN29	14, 28N-19W	4819 392	359224
SEN30	14, 28N-19W	4819 394	359225
SEN32	14, 28N-19W	4819 396	359226
SEN33	14, 28N-19W	4819 398	359227
SEN34	14, 28N-19W	4819 400	359228
SEN35	14, 28N-19W	4819 402	359229
SEN36	14, 28N-19W	4819 404	359230
TAP1	22, 28N-19W	4819 264	359231
TAP2	22, 28N-19W	4819 266	359232
TAP3	22, 28N-19W	4819 268	359233
TAP4	22, 28N-19W	4819 270	359234
TAP5	22, 28N-19W	4819 272	359235
TAP6	22, 28N-19W	4819 274	359236
TAP7	22, 28N-19W	4819 276	359237
TAP8	22, 28N-19W	4819 278	359238

2011 AUG 18 A 9:59

RECEIVED  
BLM AZ STATE OFFICE

43 of

Name of Claim	Section/Tnp/Range	Mohave Cty. Book	Page	BLM A MC No.
TAP9	22, 28N-19W	4819	280	359239
TAP10	22, 28N-19W	4819	282	359240
TAP11	22, 28N-19W	4819	284	359241
TAP12	22, 28N-19W	4819	286	359242
TAP13	22, 28N-19W	4819	288	359243
TAP14	22, 28N-19W	4819	290	359244
TAP15	22, 28N-19W	4819	292	359245
TAP16	22, 28N-19W	4819	294	359246
TAP17	22, 28N-19W	4819	296	359247
TAP18	22, 28N-19W	4819	298	359248
WIN1	26, 28N-19W	4815	109	359249
WIN2	26, 28N-19W	4815	111	359250
WIN3	26, 28N-19W	4815	113	359251
WIN4	26, 28N-19W	4815	115	359252
WIN5	26, 28N-19W	4815	117	359253
WIN6	26, 28N-19W	4815	119	359254
WIN7	26, 28N-19W	4815	121	359255
WIN8	26, 28N-19W	4815	123	359256
WIN9	26, 28N-19W	4815	125	359257
WIN10	26, 28N-19W	4815	127	359258
WIN11	26, 28N-19W	4815	129	359259
WIN12	26, 28N-19W	4815	131	359260
WIN13	26, 28N-19W	4815	133	359261
WIN14	26, 28N-19W	4815	135	359262
WIN15	26, 28N-19W	4815	137	359263
WIN16	26, 28N-19W	4815	139	359264
WIN17	26, 28N-19W	4815	141	359265
WIN18	26, 28N-19W	4815	143	359266
WIN19	24, 28N-19W	4815	145	359267
WIN20	24, 28N-19W	4815	147	359268
WIN21	24, 28N-19W	4815	149	359269
WIN22	24, 28N-19W	4815	151	359270
WIN23	24, 28N-19W	4815	153	359271
WIN24	24, 28N-19W	4815	155	359272
WIN25	24, 28N-19W	4815	157	359273
WIN26	24, 28N-19W	4815	159	359274
WIN27	24, 28N-19W	4815	161	359275
WIN28	24, 28N-19W	4815	163	359276
WIN29	24, 28N-19W	4815	165	359277
WIN30	24, 28N-19W	4815	167	359278
WIN31	24, 28N-19W	4815	169	359279
WIN32	24, 28N-19W	4815	171	359280
WIN33	24, 28N-19W	4815	173	359281

RECEIVED  
 BLM AZ STATE OFFICE  
 2014 AUG 18 A 9:59  
 PHOENIX, ARIZONA

Name of Claim	Section/Tnp/Range	Mohave Cty. Book Page	BLM A MC No.
WIN34	24, 28N-19W	4815 175	359282 ↓
WIN35	24, 28N-19W	4815 177	359283
WIN36	24, 28N-19W	4815 179	359284
WIN37	32, 28N-18W	4819 442	359285
WIN38	32, 28N-18W	4819 444	359286
WIN39	32, 28N-18W	4819 446	359287
WIN40	32, 28N-18W	4819 448	359288
WIN41	32, 28N-18W	4819 450	359289
WIN42	32, 28N-18W	4819 452	359290
WIN43	32, 28N-18W	4819 454	359291
WIN44	32, 28N-18W	4819 456	359292
WIN45	32, 28N-18W	4819 458	359293
WIN46	32, 28N-18W	4819 460	359294
WIN47	32, 28N-18W	4819 462	359295
WIN48	32, 28N-18W	4819 464	359296
WIN49	32, 28N-18W	4819 466	359297
WIN50	32, 28N-18W	4819 468	359298
WIN51	32, 28N-18W	4819 470	395299
WIN52	32, 28N-18W	4819 472	359300
WIN53	32, 28N-18W	4819 474	359301
WIN54	32, 28N-18W	4819 476	359302
WIN55	32, 28N-18W	4819 406	359303
WIN56	32, 28N-18W	4819 408	359304
WIN57	32, 28N-18W	4819 410	359305
WIN58	32, 28N-18W	4819 412	359306
WIN59	32, 28N-18W	4819 414	359307
WIN60	32, 28N-18W	4819 416	359308
WIN61	32, 28N-18W	4819 418	359309
WIN62	32, 28N-18W	4819 420	359310
WIN63	32, 28N-18W	4819 422	359311
WIN64	32, 28N-18W	4819 424	359312
WIN65	32, 28N-18W	4819 426	359313
WIN66	32, 28N-18W	4819 428	359314
WIN67	32, 28N-18W	4819 430	359315
WIN68	32, 28N-18W	4819 432	359316
WIN69	32, 28N-18W	4819 434	359317
WIN70	32, 28N-18W	4819 436	359318
WIN71	32, 28N-18W	4819 438	359319
WIN72	32, 28N-18W	4819 440	359320
SEN 37	15, 28N-19W	4938 435	360664
SEN 38	15, 28N-19W	4938 437	360665
Bug 1	26, 28N-20W	5313 364	363477
Bug 2	26, 28N-20W	5313 366	363478

JOHN AUG 13 A. 9:50  
 BLM/BLM OFFICE

43 ct

Name of Claim	Section/Tnp/Range	Mohave Cty. Book	Page	BLM A MC No.
Bug 3	26, 28N-20W	5313	368	363479
Bug 4	26, 28N-20W	5313	370	363480
Bug 5	26, 28N-20W	5313	372	363481
Bug 6	26, 28N-20W	5313	374	363482
Bug 7	26, 28N-20W	5313	376	363483
Bug 8	26, 28N-20W	5313	378	363484
Bug 9	26, 28N-20W	5313	380	363485
Bug 10	26, 28N-2 20W	5313	382	363486

I:\FILES\DOCS\AURU01\22071\AFFADAVI\PB1253.DOC

RECEIVED OFFICE  
 BLM FIELD OFFICE  
 2014 AUG 13 A. 9:59  
 PHOENIX, ARIZONA

Do not ship liquids, blood, or clinical specimens in this packaging



Extremely Urgent

0297  
08/18  
D 3 276 9  
ST  
RT

FedEx Ship Manager - Print Your Label(s)

Page 1 of 1

From: (520) 322-5000  
DECONCINI MCDONALD ETAL  
Kathy Smith  
2525 E. Broadway Blvd.  
Suite 200  
Tucson, AZ 85716

Origin ID: TUSA



Ship Date: 15AUG14  
ActWgt: 0.5 LB  
CAD: 3678666/NET3550

Delivery Address Bar Code




SHIP TO: (520) 322-5000  
Arizona State Office  
Bureau of Land Management  
1 N CENTRAL AVE  
STE 800  
PHOENIX, AZ 85004

BILL SENDER

Ref # KAS/220711  
Invoice #  
PO #  
Dept #

MON - 18 AUG 10:30A  
PRIORITY OVERNIGHT

TRK# 7708 4990 0297  
0297



XH ZSYA

85004  
AZ-US  
PHX



52261ECF2BAC3

Insert shipping document here.

**United States Department of the Interior**  
**Bureau of Land Management**  
 LANDS/RECREATION & PLANNING  
 ONE N CENTRAL AVE  
 PHOENIX, AZ 85004 -2203  
 Phone: 602-417-9200

Receipt

No: 3105636

Transaction #: 3197298	
Date of Transaction: 08/19/2014	<b>ENTERED INTO COMPUTER</b>
CUSTOMER:	
DECONCINI MCDONALD YETWIN & LACY P C 2525 E BROADWAY BLVD STE 200 TUCSON, AZ 85716-5350 US	

LINE #	QTY	DESCRIPTION	REMARKS	UNIT PRICE	TOTAL
1	1.00	LOCATABLE MINERALS / MINING CLAIMS-NOT NEW-UNADJUD, ONE AUTH NO. ONLY / MINING CLAIM MONEY RECEIVED <b>CASES: AMC361381/\$38905.00</b>	MAINT FEE PYMNT (241) 2015 <i>Total 251.00</i>	- n/a -	38905.00
<b>TOTAL:</b>					<b>\$38,905.00</b>

PAYMENT INFORMATION			
1	AMOUNT:	38905.00	POSTMARKED: 08/18/2014
	TYPE:	CHECK	RECEIVED: 08/18/2014
	CHECK NO:	005398	
	NAME:	DECONCINI MCDONALD YETWIN LACY PC 2525 E BROADWAY BLVD STE 200 TUCSON AZ 85716-5350 US	

REMARKS

This receipt was generated by the automated BLM Collections and Billing System and is a paper representation of a portion of the official electronic record contained therein.

- Amnt*
- 27 359151-359177
  - 4 359179; 181; 183; 185;
  - 125 359196-359320
  - 18 359707-359724
  - 5 360635-360639
  - 24 360642-360665
  - 38 361381-361418
  - 10 363477-363486



Message:

251 ROWS RETRIEVED

CBS Export Results Report

Include Resolved Records

Record Status

Error Records (E/M/I)

Accepted Records (A/W)

"On Hold" Records (H)

All Records (for s/n or receipt nr)

Exported, No Results From CBS

New (not yet exported)

Enter export Date (mm/dd/yyyy) | ALL

Serial Number match (optional) |

Receipt Nr (optional) | 3105636

Export Nr (exclusive) |

LR2000 User (defaults to login) | ALL

Query

Reset

Search Criteria

Responsible Area (Errors Only)

User (U,X)

Programmer (P,X)

All (U,P,X)

User Guide

Printable Format (legal/landscape)

	Resend?	Export Nr	A/D	Serial Nr	Multi	Code	\$ Amount	Remarks	Receipt Nr	LR2000 User	#Msg	Resolved?	OK	Stat1	Area	CBS Msg 1	Stat2	Area	Msg 2	CBS 392 ID	392 \$ Amt	Action Update Date	Resend	Resend Orig	Export Date
1	<input type="checkbox"/>	4659841	A	AMC359151		782	155.00	2015;\$1553105636	PAULINEB	1	<input type="checkbox"/>			A	ACCPT					2082442	38905.00	8/22/2014 8:49			8/22/2014
2	<input type="checkbox"/>	4659842	A	AMC359152		782	155.00	2015;\$1553105636	PAULINEB	1	<input type="checkbox"/>			A	ACCPT					2082442	38905.00	8/22/2014 8:49			8/22/2014
3	<input type="checkbox"/>	4659843	A	AMC359153		782	155.00	2015;\$1553105636	PAULINEB	1	<input type="checkbox"/>			A	ACCPT					2082442	38905.00	8/22/2014 8:49			8/22/2014
4	<input type="checkbox"/>	4659844	A	AMC359154		782	155.00	2015;\$1553105636	PAULINEB	1	<input type="checkbox"/>			A	ACCPT					2082442	38905.00	8/22/2014 8:49			8/22/2014
5	<input type="checkbox"/>	4659845	A	AMC359155		782	155.00	2015;\$1553105636	PAULINEB	1	<input type="checkbox"/>			A	ACCPT					2082442	38905.00	8/22/2014 8:49			8/22/2014
6	<input type="checkbox"/>	4659846	A	AMC359156		782	155.00	2015;\$1553105636	PAULINEB	1	<input type="checkbox"/>			A	ACCPT					2082442	38905.00	8/22/2014 8:49			8/22/2014
7	<input type="checkbox"/>	4659847	A	AMC359157		782	155.00	2015;\$1553105636	PAULINEB	1	<input type="checkbox"/>			A	ACCPT					2082442	38905.00	8/22/2014 8:49			8/22/2014
8	<input type="checkbox"/>	4659848	A	AMC359158		782	155.00	2015;\$1553105636	PAULINEB	1	<input type="checkbox"/>			A	ACCPT					2082442	38905.00	8/22/2014 8:49			8/22/2014
9	<input type="checkbox"/>	4659849	A	AMC359159		782	155.00	2015;\$1553105636	PAULINEB	1	<input type="checkbox"/>			A	ACCPT					2082442	38905.00	8/22/2014 8:49			8/22/2014
10	<input type="checkbox"/>	4659850	A	AMC359160		782	155.00	2015;\$1553105636	PAULINEB	1	<input type="checkbox"/>			A	ACCPT					2082442	38905.00	8/22/2014 8:49			8/22/2014
11	<input type="checkbox"/>	4659851	A	AMC359161		782	155.00	2015;\$1553105636	PAULINEB	1	<input type="checkbox"/>			A	ACCPT					2082442	38905.00	8/22/2014 8:49			8/22/2014
12	<input type="checkbox"/>	4659852	A	AMC359162		782	155.00	2015;\$1553105636	PAULINEB	1	<input type="checkbox"/>			A	ACCPT					2082442	38905.00	8/22/2014 8:49			8/22/2014
13	<input type="checkbox"/>	4659853	A	AMC359163		782	155.00	2015;\$1553105636	PAULINEB	1	<input type="checkbox"/>			A	ACCPT					2082442	38905.00	8/22/2014 8:49			8/22/2014
14	<input type="checkbox"/>	4659854	A	AMC359164		782	155.00	2015;\$1553105636	PAULINEB	1	<input type="checkbox"/>			A	ACCPT					2082442	38905.00	8/22/2014 8:49			8/22/2014
15	<input type="checkbox"/>	4659855	A	AMC359165		782	155.00	2015;\$1553105636	PAULINEB	1	<input type="checkbox"/>			A	ACCPT					2082442	38905.00	8/22/2014 8:49			8/22/2014
16	<input type="checkbox"/>	4659856	A	AMC359166		782	155.00	2015;\$1553105636	PAULINEB	1	<input type="checkbox"/>			A	ACCPT					2082442	38905.00	8/22/2014 8:49			8/22/2014
17	<input type="checkbox"/>	4659857	A	AMC359167		782	155.00	2015;\$1553105636	PAULINEB	1	<input type="checkbox"/>			A	ACCPT					2082442	38905.00	8/22/2014 8:49			8/22/2014
18	<input type="checkbox"/>	4659858	A	AMC359168		782	155.00	2015;\$1553105636	PAULINEB	1	<input type="checkbox"/>			A	ACCPT					2082442	38905.00	8/22/2014 8:49			8/22/2014
19	<input type="checkbox"/>	4659859	A	AMC359169		782	155.00	2015;\$1553105636	PAULINEB	1	<input type="checkbox"/>			A	ACCPT					2082442	38905.00	8/22/2014 8:49			8/22/2014
20	<input type="checkbox"/>	4659860	A	AMC359170		782	155.00	2015;\$1553105636	PAULINEB	1	<input type="checkbox"/>			A	ACCPT					2082442	38905.00	8/22/2014 8:49			8/22/2014

CONCINI McDONALD YETWIN & [redacted]

A PROFESSIONAL CORPORATION  
ATTORNEYS AT LAW

ROBIN E. BARNES, RL/CP  
rbarnes@dmyl.com

2525 EAST BROADWAY BOULEVARD • SUITE 200  
TUCSON, ARIZONA 85716-5300  
(520) 322-5000 • (520) 322-5585 (Fax)

WWW.DECONCINI-MCDONALD.COM

AMC 360477

August 7, 2013

Via Federal Express

Arizona State Office  
Bureau of Land Management  
Attention: Public Room  
One North Central Avenue, Suite 800  
Phoenix, AZ 85004-4427

RE: **Payment of Claim Maintenance Fee; Watering Hole Productions, Inc.**

Ladies and Gentlemen:

Delivered herewith is a check in the amount of \$35,140, as payment of the claim maintenance fees pursuant to the 30 U.S.C. § 28f(a), as adjusted by 30 U.S.C. § 28j(c) and implemented by notice in 74 *Federal Register* 30959-62 (June 29, 2009) and as amended by the Consolidated Appropriations Act 2012, Pub. L. No. 112-74, 125 Stat. 786 (2011), for the assessment year beginning September 1, 2013. A copy of the Certification of Payment of Maintenance Fee in Lieu of Affidavit of Annual Assessment Work to be recorded with the Mohave County Recorder's Office is also enclosed herewith.

Please return a date-stamped copy of this letter and the affidavit along with the receipt for payment to this office.

Thank you for your assistance and please feel free to contact me or John Lacy with any questions or concerns.

Sincerely,

*Robin E. Barnes*

Robin E. Barnes, RL/CP  
Registered Landman/Certified Paralegal

PHOENIX ARIZONA

2013 AUG - 8 A 9:48

RECEIVED  
BLMAZ STATE OFFICE

reb

Enclosure  
c. w/out enc. Alan Brown (via email)  
Barry Hadlee (via email)  
I:\FILES\DOCS\AURU01\220711\LTR\O15874.DOCX

NO. OF CLAIMS  
AMOUNT \$35140.00  
RECEIPT NO. 2857280  
INIT. [Signature]

\*\* BLM-ASO\*\*

ENTERED INTO COMPUTER  
AUG 13 2013 TS

Tucson

Phoenix

After recording, please return to:  
John C. Lacy  
DeConcini McDonald Yetwin & Lacy, P.C.  
2525 E. Broadway Blvd., #200  
Tucson, AZ 85716

STATE OF ARIZONA )  
 ) ss:  
County of Pima )

CERTIFICATION OF PAYMENT OF MAINTENANCE FEE  
IN LIEU OF AFFIDAVIT OF ANNUAL ASSESSMENT WORK

John C. Lacy, being first duly sworn, deposes and says that:


1. He is an agent for Wateringhole Productions, Inc., a Nevada corporation, owner of the unpatented lode mining claims situated in Mohave County, Arizona (the "Claims"), the location notices of which are of record in said county, and in the records of the Arizona State Office of the Bureau of Land Management under the file numbers indicated in the attached Exhibit A.

2. Pursuant to the 30 U.S.C. § 28f(a), as adjusted by 30 U.S.C. § 28j(c) and implemented by notice in 74 *Federal Register* 30959-62 (June 29, 2009) and as amended by the Consolidated Appropriations Act 2012, Pub. L. No. 112-74, 125 Stat. 786 (2011), the owner has paid a maintenance fee of \$140 per claim for the assessment year beginning September 1, 2013. This Certificate is in lieu of an affidavit of performance of annual assessment work or notice of intent to hold.

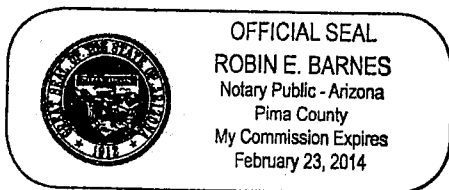
3. The name and address of the owner of Claims for which this Certificate is prepared is Wateringhole Productions Incorporated, P.O. Box 60610, Boulder City, NV 89006.


4. The Claims are held and claimed by the owner for the valuable mineral contained therein.

DATED this 7<sup>th</sup> day of August, 2013.

  
John C. Lacy, Agent

Sworn and subscribe to before me this 7<sup>th</sup> day of August, 2013 by John C. Lacy, Agent.



  
Notary Public

RECEIVED  
BLM AZ STATE OFFICE  
2013 AUG - 8 A 9:48  
PHOENIX, ARIZONA

EXHIBIT A

The following listed unpatented mining claims are situated in Section 4, Township 27 North, Range 18 West, and Sections 30, Township 27 North, Range 18 East, G&SR Meridian, Mohave County, Arizona:

Name of Claim	Mohave Cty Recds		Fee Number	BLM Serial A MC No.
	Book	Page		
Arden 1	4938	505	2004027318	361381
Arden 2	4938	507	2004027319	361382
Arden 3	4938	509	2004027320	361383
Arden 4	4938	511	2004027321	361384
Arden 5	4938	513	2004027322	361385
Arden 6	4938	515	2004027323	361386
Arden 7	4938	517	2004027324	361387
Arden 8	4938	519	2004027325	361388
Arden 9	4938	521	2004027326	361389
Arden 10	4938	523	2004027327	361390
Arden 11	4938	525	2004027328	361391
Arden 12	4938	527	2004027329	361392
Arden 13	4938	529	2004027330	361393
Arden 14	4938	531	2004027331	361394
Arden 15	4938	533	2004027332	361395
Arden 16	4938	535	2004027333	361396
Arden 17	4938	537	2004027334	361397
Arden 18	4938	539	2004027335	361398
Arden 19	4938	541	2004027336	361399
Arden 20	4938	543	2004027337	361400
Arden 21	4938	545	2004027338	361401
Arden 22	4938	547	2004027339	361402
Arden 23	4938	549	2004027340	361403
Arden 24	4938	551	2004027341	361404
Arden 25	4938	553	2004027342	361405
Arden 26	4938	555	2004027343	361406
Arden 27	4938	557	2004027344	361407
Arden 28	4938	559	2004027345	361408
Arden 29	4938	561	2004027346	361409
Arden 30	4938	563	2004027347	361410
Arden 31	4938	565	2004027348	361411
Arden 32	4938	567	2004027349	361412

The following listed unpatented mining claims are situated in Section 1, Township 28 North, Range 18 West, and Sections 24 and 25, Township 28 North, Range 19 West, G&SR Meridian, Mohave County, Arizona:

Name of Claim	Mohave Cty Recds			BLM Serial A MC No.
	Book	Page	Fee No.	
Gap 1	4938	493	2004027312	361413
Gap 2	4938	495	2004027313	361414
Gap 3	4938	497	2004027314	361415
Gap 4	4938	499	2004027315	361416
Gap 5	4938	501	2004027316	361417
Gap 6	4938	503	2004027317	361418
Gap 7	4938	439	2004027285	<del>360635</del>
Gap 8	4938	441	2004027286	360636
Gap 9	4938	443	2004027287	360637
Gap 10	4938	445	2004027288	360638
Gap 11	4938	447	2004027289	<del>360639</del>
Kiwi 1	4938	449	2004027290	360642
Kiwi 2	4938	451	2004027291	360643
Kiwi 3	4938	453	2004027292	360644
Kiwi 4	4938	455	2004027293	360645
Kiwi 5	4938	457	2004027294	360646
Kiwi 6	4938	459	2004027295	360647
Kiwi 7	4938	461	2004027296	360648
Kiwi 8	4938	463	2004027297	360649
Kiwi 9	4938	465	2004027298	360650
Kiwi 10	4938	467	2004027299	360651
Kiwi 11	4938	469	2004027300	360652
Kiwi 12	4938	471	2004027301	360653
Kiwi 13	4938	473	2004027302	360654
Kiwi 14	4938	475	2004027303	360655
Kiwi 15	4938	477	2004027304	360656
Kiwi 16	4938	479	2004027305	360657
Kiwi 17	4938	481	2004027306	360658
Kiwi 18	4938	483	2004027307	360659
Kiwi 19	4938	485	2004027308	360660
Kiwi 20	4938	487	2004027309	360661
Kiwi 21	4938	489	2004027310	360662
Kiwi 22	4938	491	2004027311	360663

Name of Claim	Section/Tnp/Range	Mohave Cty.		BLM A MC No.
		Book	Page	
WIN72A	29, 28N-18W	4843	307	359707
WIN73	29, 28N-18W	4843	309	359708
WIN74	29, 28N-18W	4843	311	359709
WIN75	29, 28N-18W	4843	313	359710
WIN76	29, 28N-18W	4843	315	359711
WIN77	29, 28N-18W	4843	317	359712

RECEIVED  
 BLM AZ STATE OFFICE  
 2013 AUG - 8 A 9:48

Name of Claim	Section/Tnp/Range	Mohave Cty. Book	Page	BLM A MC No.
WIN78	29, 28N-18W	4843	319	359713
WIN79	29, 28N-18W	4843	321	359714
WIN80	29, 28N-18W	4843	323	359715
WIN81	29, 28N-18W	4843	325	359716
WIN82	29, 28N-18W	4843	327	359717
WIN83	29, 28N-18W	4843	329	359718
WIN84	29, 28N-18W	4843	331	359719
WIN85	29, 28N-18W	4843	333	359720
WIN86	29, 28N-18W	4843	335	359721
WIN87	29, 28N-18W	4843	337	359722
WIN88	29, 28N-18W	4843	339	359723
WIN89	29, 28N-18W	4843	341	359724
BF1	10, 28N-19W	4815	181	359151
BF2	10, 28N-19W	4815	183	359152
BF3	10, 28N-19W	4815	185	359153
BF4	10, 28N-19W	4815	187	359154
BF5	10, 28N-19W	4815	189	359155
BF6	10, 28N-19W	4815	191	359156
BF7	10, 28N-19W	4815	193	359157
BF8	10, 28N-19W	4815	195	359158
BF9	10, 28N-19W	4815	197	359159
BF10	10, 28N-19W	4815	199	359160
BF11	10, 28N-19W	4815	201	359161
BF12	10, 28N-19W	4815	203	359162
BF13	10, 28N-19W	4815	205	359163
BF14	10, 28N-19W	4815	207	359164
BF15	10, 28N-19W	4815	209	359165
BF16	10, 28N-19W	4815	211	359166
BF17	10, 28N-19W	4815	213	359167
BF18	10, 28N-19W	4815	215	359168
BF19	10, 28N-19W	4815	217	359169
BF20	10, 28N-19W	4815	219	359170
BF21	10, 28N-19W	4815	221	359171
BF22	10, 28N-19W	4815	223	359172
BF23	10, 28N-19W	4815	225	359173
BF24	10, 28N-19W	4815	227	359174
BF25	10, 28N-19W	4815	229	359175
BF26	10, 28N-19W	4815	231	359176
BF27	10, 28N-19W	4815	233	359177
FUNT20	12, 28N-19W	4819	302	359179
FUNT22	12, 28N-19W	4819	306	359181
FUNT24	12, 28N-19W	4819	310	359183
FUNT26	12, 28N-19W	4819	314	359185

RECEIVED  
 BLM AZ STATE OFFICE  
 2013 AUG - 8 A 9:48

Name of Claim	Section/Tnp/Range	Mohave Cty. Book Page	BLM A MC No.
SEN1	14, 28N-19W	4819 336	359196
SEN2	14, 28N-19W	4819 338	359197
SEN3	14, 28N-19W	4819 340	359198
SEN4	14, 28N-19W	4819 342	359199
SEN5	14, 28N-19W	4819 344	359200
SEN6	14, 28N-19W	4819 346	359201
SEN7	14, 28N-19W	4819 348	359202
SEN8	14, 28N-19W	4819 350	359203
SEN9	14, 28N-19W	4819 352	359204
SEN10	14, 28N-19W	4819 354	359205
SEN11	14, 28N-19W	4819 356	359206
SEN12	14, 28N-19W	4819 358	359207
SEN13	14, 28N-19W	4819 360	359208
SEN14	14, 28N-19W	4819 362	359209
SEN15	14, 28N-19W	4819 364	359210
SEN16	14, 28N-19W	4819 366	359211
SEN17	14, 28N-19W	4819 368	359212
SEN18	14, 28N-19W	4819 370	359213
SEN19	14, 28N-19W	4819 372	359214
SEN20	14, 28N-19W	4819 374	359215
SEN21	14, 28N-19W	4819 376	359216
SEN22	14, 28N-19W	4819 378	359217
SEN23	14, 28N-19W	4819 380	359218
SEN24	14, 28N-19W	4819 382	359219
SEN25	14, 28N-19W	4819 384	359220
SEN26	14, 28N-19W	4819 386	359221
SEN27	14, 28N-19W	4819 388	359222
SEN28	14, 28N-19W	4819 390	359223
SEN29	14, 28N-19W	4819 392	359224
SEN30	14, 28N-19W	4819 394	359225
SEN32	14, 28N-19W	4819 396	359226
SEN33	14, 28N-19W	4819 398	359227
SEN34	14, 28N-19W	4819 400	359228
SEN35	14, 28N-19W	4819 402	359229
SEN36	14, 28N-19W	4819 404	359230
TAP1	22, 28N-19W	4819 264	359231
TAP2	22, 28N-19W	4819 266	359232
TAP3	22, 28N-19W	4819 268	359233
TAP4	22, 28N-19W	4819 270	359234
TAP5	22, 28N-19W	4819 272	359235
TAP6	22, 28N-19W	4819 274	359236
TAP7	22, 28N-19W	4819 276	359237
TAP8	22, 28N-19W	4819 278	359238

2013 AUG 28 AM 9:48  
 PHOENIX  
 BLM

RECEIVED  
 BLM AZ STATE OFFICE

Name of Claim	Section/Tnp/Range	Mohave Cty.		BLM
		Book	Page	A MC No.
TAP9	22, 28N-19W	4819	280	359239
TAP10	22, 28N-19W	4819	282	359240
TAP11	22, 28N-19W	4819	284	359241
TAP12	22, 28N-19W	4819	286	359242
TAP13	22, 28N-19W	4819	288	359243
TAP14	22, 28N-19W	4819	290	359244
TAP15	22, 28N-19W	4819	292	359245
TAP16	22, 28N-19W	4819	294	359246
TAP17	22, 28N-19W	4819	296	359247
TAP18	22, 28N-19W	4819	298	359248
WIN1	26, 28N-19W	4815	109	359249
WIN2	26, 28N-19W	4815	111	359250
WIN3	26, 28N-19W	4815	113	359251
WIN4	26, 28N-19W	4815	115	359252
WIN5	26, 28N-19W	4815	117	359253
WIN6	26, 28N-19W	4815	119	359254
WIN7	26, 28N-19W	4815	121	359255
WIN8	26, 28N-19W	4815	123	359256
WIN9	26, 28N-19W	4815	125	359257
WIN10	26, 28N-19W	4815	127	359258
WIN11	26, 28N-19W	4815	129	359259
WIN12	26, 28N-19W	4815	131	359260
WIN13	26, 28N-19W	4815	133	359261
WIN14	26, 28N-19W	4815	135	359262
WIN15	26, 28N-19W	4815	137	359263
WIN16	26, 28N-19W	4815	139	359264
WIN17	26, 28N-19W	4815	141	359265
WIN18	26, 28N-19W	4815	143	359266
WIN19	24, 28N-19W	4815	145	359267
WIN20	24, 28N-19W	4815	147	359268
WIN21	24, 28N-19W	4815	149	359269
WIN22	24, 28N-19W	4815	151	359270
WIN23	24, 28N-19W	4815	153	359271
WIN24	24, 28N-19W	4815	155	359272
WIN25	24, 28N-19W	4815	157	359273
WIN26	24, 28N-19W	4815	159	359274
WIN27	24, 28N-19W	4815	161	359275
WIN28	24, 28N-19W	4815	163	359276
WIN29	24, 28N-19W	4815	165	359277
WIN30	24, 28N-19W	4815	167	359278
WIN31	24, 28N-19W	4815	169	359279
WIN32	24, 28N-19W	4815	171	359280
WIN33	24, 28N-19W	4815	173	359281

RECEIVED  
 BLM AZ STATE OFFICE  
 2013 AUG - 8 A 9:48



Name of Claim	Section/Tnp/Range	Mohave Cty. Book Page	BLM A MC No.
WIN34	24, 28N-19W	4815 175	359282
WIN35	24, 28N-19W	4815 177	359283
WIN36	24, 28N-19W	4815 179	359284
WIN37	32, 28N-18W	4819 442	359285
WIN38	32, 28N-18W	4819 444	359286
WIN39	32, 28N-18W	4819 446	359287
WIN40	32, 28N-18W	4819 448	359288
WIN41	32, 28N-18W	4819 450	359289
WIN42	32, 28N-18W	4819 452	359290
WIN43	32, 28N-18W	4819 454	359291
WIN44	32, 28N-18W	4819 456	359292
WIN45	32, 28N-18W	4819 458	359293
WIN46	32, 28N-18W	4819 460	359294
WIN47	32, 28N-18W	4819 462	359295
WIN48	32, 28N-18W	4819 464	359296
WIN49	32, 28N-18W	4819 466	359297
WIN50	32, 28N-18W	4819 468	359298
WIN51	32, 28N-18W	4819 470	395299
WIN52	32, 28N-18W	4819 472	359300
WIN53	32, 28N-18W	4819 474	359301
WIN54	32, 28N-18W	4819 476	359302
WIN55	32, 28N-18W	4819 406	359303
WIN56	32, 28N-18W	4819 408	359304
WIN57	32, 28N-18W	4819 410	359305
WIN58	32, 28N-18W	4819 412	359306
WIN59	32, 28N-18W	4819 414	359307
WIN60	32, 28N-18W	4819 416	359308
WIN61	32, 28N-18W	4819 418	359309
WIN62	32, 28N-18W	4819 420	359310
WIN63	32, 28N-18W	4819 422	359311
WIN64	32, 28N-18W	4819 424	359312
WIN65	32, 28N-18W	4819 426	359313
WIN66	32, 28N-18W	4819 428	359314
WIN67	32, 28N-18W	4819 430	359315
WIN68	32, 28N-18W	4819 432	359316
WIN69	32, 28N-18W	4819 434	359317
WIN70	32, 28N-18W	4819 436	359318
WIN71	32, 28N-18W	4819 438	359319
WIN72	32, 28N-18W	4819 440	359320
SEN 37	15, 28N-19W	4938 435	360664
SEN 38	15, 28N-19W	4938 437	360665
Bug 1	26, 28N-20W	5313 364	363477
Bug 2	26, 28N-20W	5313 366	363478

RECEIVED  
 BLM AZ STATE OFFICE  
 PHOENIX, AZ  
 APR 18 1988

Name of Claim	Section/Tnp/Range	Mohave Cty.		BLM
		Book	Page	A MC No.
Bug 3	26, 28N-20W	5313	368	363479
Bug 4	26, 28N-20W	5313	370	363480
Bug 5	26, 28N-20W	5313	372	363481
Bug 6	26, 28N-20W	5313	374	363482
Bug 7	26, 28N-20W	5313	376	363483
Bug 8	26, 28N-20W	5313	378	363484
Bug 9	26, 28N-20W	5313	380	363485
Bug 10	26, 28N-2 20W	5313	382	363486

I:\FILES\DOCS\AURU01\220711\DOC\NZ3900.DOC

RECEIVED  
BLMAZ STATE OFFICE  
2013 AUG - 8 A 9:48  
PHOENIX, ARIZONA

CONCINI McDONALD YETWIN & LACY

A PROFESSIONAL CORPORATION  
ATTORNEYS AT LAW

ROBIN E. BARNES, CP  
rbarnes@dmyl.com

2525 EAST BROADWAY BOULEVARD • SUITE 200  
TUCSON, ARIZONA 85716-5300  
(520) 322-5000 • (520) 322-5585 (Fax)

WWW.DECONCINIMCDONALD.COM

Amc 361381

360635

359689

359151

363477

August 16, 2012

RECEIVED  
BLM AZ STATE OFFICE  
2012 AUG 20 A 8:00  
PHOENIX, ARIZONA

Via Federal Express

Arizona State Office  
Bureau of Land Management  
Attention: Public Room  
One North Central Avenue, Suite 800  
Phoenix, AZ 85004-4427

RE: **Payment of Claim Maintenance Fee; Watering Hole Productions, Inc.**

Ladies and Gentlemen:

Delivered herewith is a check in the amount of \$35,140, as payment of the claim maintenance fees pursuant to the 30 U.S.C. § 28f(a), as adjusted by 30 U.S.C. § 28j(c) and implemented by notice in 74 *Federal Register* 30959-62 (June 29, 2009) and as amended by the Consolidated Appropriations Act 2012, Pub. L. No. 112-74, 125 Stat. 786 (2011), for the assessment year beginning September 1, 2012. A copy of the Certification of Payment of Maintenance Fee in Lieu of Affidavit of Annual Assessment Work to be recorded with the Mohave County Recorder's Office is also enclosed herewith.

Please return a date-stamped copy of this letter and the affidavit along with the receipt for payment to this office.

Thank you for your assistance and please feel free to contact me or John Lacy with any questions or concerns.

Sincerely,



Robin E. Barnes, CP  
Certified Paralegal

reb

Enc.

c. w/out enc. Alan Brown (via email)  
Drew Bonnell (via email)

I:\FILES\DOCS\A\URU01\220711\LTR\MU5280.DOCX

NO. OF CLAIMS 251  
AMOUNT \$35,140.00  
RECEIPT NO. 26,34348  
INIT. [Signature]

\*\* BLM-ASO\*\*

ENTERED INTO COMPUTER

9/1/12 AT

Tucson

Phoenix

Flagstaff

Scottsdale

After recording, please return to:

Robin Barnes  
DeConcini McDonald Yetwin & Lacy, P.C.  
2525 E. Broadway Blvd., #200  
Tucson, AZ 85716

RECEIVED  
BLM AZ STATE OFFICE  
2012 AUG 20 A 8:01  
PHOENIX, ARIZONA

STATE OF ARIZONA )  
 ) ss:  
County of Pima )

CERTIFICATION OF PAYMENT OF MAINTENANCE FEE  
IN LIEU OF AFFIDAVIT OF ANNUAL ASSESSMENT WORK

John C. Lacy, being first duly sworn, deposes and says that:


1. He is an agent for Wateringhole Productions, Inc., a Nevada corporation, owner of the unpatented lode mining claims situated in Mohave County, Arizona (the "Claims"), the location notices of which are of record in said county, and in the records of the Arizona State Office of the Bureau of Land Management under the file numbers indicated in the attached Exhibit A.

2. Pursuant to the 30 U.S.C. § 28f(a), as adjusted by 30 U.S.C. § 28j(c) and implemented by notice in 74 *Federal Register* 30959-62 (June 29, 2009) and as amended by the Consolidated Appropriations Act 2012, Pub. L. No. 112-74, 125 Stat. 786 (2011), the owner has paid a maintenance fee of \$140 per claim for the assessment year beginning September 1, 2012. This Certificate is in lieu of an affidavit of performance of annual assessment work or notice of intent to hold.

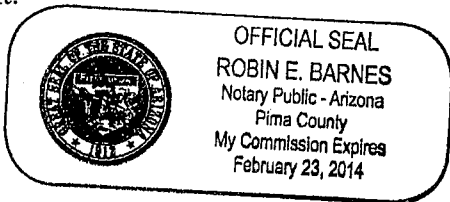
3. The name and address of the owner of Claims for which this Certificate is prepared is Wateringhole Productions, Inc. P.O. Box 60610, Boulder City, NV 89006.

4. The Claims are held and claimed by the owner for the valuable mineral contained therein.

DATED this 16<sup>th</sup> day of August, 2012.

  
John C. Lacy, Agent

Sworn and subscribe to before me this 16<sup>th</sup> day of August, 2012, by John C. Lacy, Agent.




  
Notary Public

EXHIBIT A

The following listed unpatented mining claims are situated in Section 4, Township 27 North, Range 18 West, and Sections 30, Township 27 North, Range 18 East, G&SR Meridian, Mohave County, Arizona:

Name of Claim	Mohave Cty Recds		Fee Number	BLM Serial A MC No.
	Book	Page		
Arden 1	4938	505	2004027318	361381
Arden 2	4938	507	2004027319	361382
Arden 3	4938	509	2004027320	361383
Arden 4	4938	511	2004027321	361384
Arden 5	4938	513	2004027322	361385
Arden 6	4938	515	2004027323	361386
Arden 7	4938	517	2004027324	361387
Arden 8	4938	519	2004027325	361388
Arden 9	4938	521	2004027326	361389
Arden 10	4938	523	2004027327	361390
Arden 11	4938	525	2004027328	361391
Arden 12	4938	527	2004027329	361392
Arden 13	4938	529	2004027330	361393
Arden 14	4938	531	2004027331	361394
Arden 15	4938	533	2004027332	361395
Arden 16	4938	535	2004027333	361396
Arden 17	4938	537	2004027334	361397
Arden 18	4938	539	2004027335	361398
Arden 19	4938	541	2004027336	361399
Arden 20	4938	543	2004027337	361400
Arden 21	4938	545	2004027338	361401
Arden 22	4938	547	2004027339	361402
Arden 23	4938	549	2004027340	361403
Arden 24	4938	551	2004027341	361404
Arden 25	4938	553	2004027342	361405
Arden 26	4938	555	2004027343	361406
Arden 27	4938	557	2004027344	361407
Arden 28	4938	559	2004027345	361408
Arden 29	4938	561	2004027346	361409
Arden 30	4938	563	2004027347	361410
Arden 31	4938	565	2004027348	361411
Arden 32	4938	567	2004027349	361412

RECEIVED  
BLM AZ STATE OFFICE

The following listed unpatented mining claims are situated in Section 1, Township 28 North, Range 18 West, and Sections 24 and 25, Township 28 North, Range 19 West, G&SR Meridian, Mohave County, Arizona:

ENTERED INTO COMPUTER

Name of Claim	Mohave Cty Recds			BLM Serial A MC No.
	Book	Page	Fee No.	
Gap 1	4938	493	2004027312	361413
Gap 2	4938	495	2004027313	361414
Gap 3	4938	497	2004027314	361415
Gap 4	4938	499	2004027315	361416
Gap 5	4938	501	2004027316	361417
Gap 6	4938	503	2004027317	361418
Gap 7	4938	439	2004027285	360635
Gap 8	4938	441	2004027286	360636
Gap 9	4938	443	2004027287	360637
Gap 10	4938	445	2004027288	360638
Gap 11	4938	447	2004027289	360639
Kiwi 1	4938	449	2004027290	360642
Kiwi 2	4938	451	2004027291	360643
Kiwi 3	4938	453	2004027292	360644
Kiwi 4	4938	455	2004027293	360645
Kiwi 5	4938	457	2004027294	360646
Kiwi 6	4938	459	2004027295	360647
Kiwi 7	4938	461	2004027296	360648
Kiwi 8	4938	463	2004027297	360649
Kiwi 9	4938	465	2004027298	360650
Kiwi 10	4938	467	2004027299	360651
Kiwi 11	4938	469	2004027300	360652
Kiwi 12	4938	471	2004027301	360653
Kiwi 13	4938	473	2004027302	360654
Kiwi 14	4938	475	2004027303	360655
Kiwi 15	4938	477	2004027304	360656
Kiwi 16	4938	479	2004027305	360657
Kiwi 17	4938	481	2004027306	360658
Kiwi 18	4938	483	2004027307	360659
Kiwi 19	4938	485	2004027308	360660
Kiwi 20	4938	487	2004027309	360661
Kiwi 21	4938	489	2004027310	360662
Kiwi 22	4938	491	2004027311	360663

RECEIVED  
 BLM AZ STATE OFFICE

JUN 20 10 08 AM '09

Name of Claim	Section/Tnp/Range	Mohave Cty.		BLM A MC No.
		Book	Page	
WIN72A	29, 28N-18W	4843	307	359707
WIN73	29, 28N-18W	4843	309	359708
WIN74	29, 28N-18W	4843	311	359709
WIN75	29, 28N-18W	4843	313	359710
WIN76	29, 28N-18W	4843	315	359711
WIN77	29, 28N-18W	4843	317	359712

Name of Claim	Section/Tnp/Range	Mohave Cty. Book Page	BLM A MC No.
WIN78	29, 28N-18W	4843 319	359713
WIN79	29, 28N-18W	4843 321	359714
WIN80	29, 28N-18W	4843 323	359715
WIN81	29, 28N-18W	4843 325	359716
WIN82	29, 28N-18W	4843 327	359717
WIN83	29, 28N-18W	4843 329	359718
WIN84	29, 28N-18W	4843 331	359719
WIN85	29, 28N-18W	4843 333	359720
WIN86	29, 28N-18W	4843 335	359721
WIN87	29, 28N-18W	4843 337	359722
WIN88	29, 28N-18W	4843 339	359723
WIN89	29, 28N-18W	4843 341	359724
BF1	10, 28N-19W	4815 181	359151
BF2	10, 28N-19W	4815 183	359152
BF3	10, 28N-19W	4815 185	359153
BF4	10, 28N-19W	4815 187	359154
BF5	10, 28N-19W	4815 189	359155
BF6	10, 28N-19W	4815 191	359156
BF7	10, 28N-19W	4815 193	359157
BF8	10, 28N-19W	4815 195	359158
BF9	10, 28N-19W	4815 197	359159
BF10	10, 28N-19W	4815 199	359160
BF11	10, 28N-19W	4815 201	359161
BF12	10, 28N-19W	4815 203	359162
BF13	10, 28N-19W	4815 205	359163
BF14	10, 28N-19W	4815 207	359164
BF15	10, 28N-19W	4815 209	359165
BF16	10, 28N-19W	4815 211	359166
BF17	10, 28N-19W	4815 213	359167
BF18	10, 28N-19W	4815 215	359168
BF19	10, 28N-19W	4815 217	359169
BF20	10, 28N-19W	4815 219	359170
BF21	10, 28N-19W	4815 221	359171
BF22	10, 28N-19W	4815 223	359172
BF23	10, 28N-19W	4815 225	359173
BF24	10, 28N-19W	4815 227	359174
BF25	10, 28N-19W	4815 229	359175
BF26	10, 28N-19W	4815 231	359176
BF27	10, 28N-19W	4815 233	359177
FUNT20	12, 28N-19W	4819 302	359179
FUNT22	12, 28N-19W	4819 306	359181
FUNT24	12, 28N-19W	4819 310	359183
FUNT26	12, 28N-19W	4819 314	359185

RECEIVED  
 BLM AZ STATE OFFICE  
 AUG 23 10 58 AM '09

ENTERED INTO COMPUTER

Name of Claim	Section/Tnp/Range	Mohave Cty. Book Page	BLM A MC No.
SEN1	14, 28N-19W	4819 336	359196
SEN2	14, 28N-19W	4819 338	359197
SEN3	14, 28N-19W	4819 340	359198
SEN4	14, 28N-19W	4819 342	359199
SEN5	14, 28N-19W	4819 344	359200
SEN6	14, 28N-19W	4819 346	359201
SEN7	14, 28N-19W	4819 348	359202
SEN8	14, 28N-19W	4819 350	359203
SEN9	14, 28N-19W	4819 352	359204
SEN10	14, 28N-19W	4819 354	359205
SEN11	14, 28N-19W	4819 356	359206
SEN12	14, 28N-19W	4819 358	359207
SEN13	14, 28N-19W	4819 360	359208
SEN14	14, 28N-19W	4819 362	359209
SEN15	14, 28N-19W	4819 364	359210
SEN16	14, 28N-19W	4819 366	359211
SEN17	14, 28N-19W	4819 368	359212
SEN18	14, 28N-19W	4819 370	359213
SEN19	14, 28N-19W	4819 372	359214
SEN20	14, 28N-19W	4819 374	359215
SEN21	14, 28N-19W	4819 376	359216
SEN22	14, 28N-19W	4819 378	359217
SEN23	14, 28N-19W	4819 380	359218
SEN24	14, 28N-19W	4819 382	359219
SEN25	14, 28N-19W	4819 384	359220
SEN26	14, 28N-19W	4819 386	359221
SEN27	14, 28N-19W	4819 388	359222
SEN28	14, 28N-19W	4819 390	359223
SEN29	14, 28N-19W	4819 392	359224
SEN30	14, 28N-19W	4819 394	359225
SEN32	14, 28N-19W	4819 396	359226
SEN33	14, 28N-19W	4819 398	359227
SEN34	14, 28N-19W	4819 400	359228
SEN35	14, 28N-19W	4819 402	359229
SEN36	14, 28N-19W	4819 404	359230
TAP1	22, 28N-19W	4819 264	359231
TAP2	22, 28N-19W	4819 266	359232
TAP3	22, 28N-19W	4819 268	359233
TAP4	22, 28N-19W	4819 270	359234
TAP5	22, 28N-19W	4819 272	359235
TAP6	22, 28N-19W	4819 274	359236
TAP7	22, 28N-19W	4819 276	359237
TAP8	22, 28N-19W	4819 278	359238

RECEIVED  
 BLM AZ STATE OFFICE  
 APR 15 2010



Name of Claim	Section/Tnp/Range	Mohave Cty. Book	Page	BLM A MC No.
TAP9	22, 28N-19W	4819	280	359239
TAP10	22, 28N-19W	4819	282	359240
TAP11	22, 28N-19W	4819	284	359241
TAP12	22, 28N-19W	4819	286	359242
TAP13	22, 28N-19W	4819	288	359243
TAP14	22, 28N-19W	4819	290	359244
TAP15	22, 28N-19W	4819	292	359245
TAP16	22, 28N-19W	4819	294	359246
TAP17	22, 28N-19W	4819	296	359247
TAP18	22, 28N-19W	4819	298	359248
WIN1	26, 28N-19W	4815	109	359249
WIN2	26, 28N-19W	4815	111	359250
WIN3	26, 28N-19W	4815	113	359251
WIN4	26, 28N-19W	4815	115	359252
WIN5	26, 28N-19W	4815	117	359253
WIN6	26, 28N-19W	4815	119	359254
WIN7	26, 28N-19W	4815	121	359255
WIN8	26, 28N-19W	4815	123	359256
WIN9	26, 28N-19W	4815	125	359257
WIN10	26, 28N-19W	4815	127	359258
WIN11	26, 28N-19W	4815	129	359259
WIN12	26, 28N-19W	4815	131	359260
WIN13	26, 28N-19W	4815	133	359261
WIN14	26, 28N-19W	4815	135	359262
WIN15	26, 28N-19W	4815	137	359263
WIN16	26, 28N-19W	4815	139	359264
WIN17	26, 28N-19W	4815	141	359265
WIN18	26, 28N-19W	4815	143	359266
WIN19	24, 28N-19W	4815	145	359267
WIN20	24, 28N-19W	4815	147	359268
WIN21	24, 28N-19W	4815	149	359269
WIN22	24, 28N-19W	4815	151	359270
WIN23	24, 28N-19W	4815	153	359271
WIN24	24, 28N-19W	4815	155	359272
WIN25	24, 28N-19W	4815	157	359273
WIN26	24, 28N-19W	4815	159	359274
WIN27	24, 28N-19W	4815	161	359275
WIN28	24, 28N-19W	4815	163	359276
WIN29	24, 28N-19W	4815	165	359277
WIN30	24, 28N-19W	4815	167	359278
WIN31	24, 28N-19W	4815	169	359279
WIN32	24, 28N-19W	4815	171	359280
WIN33	24, 28N-19W	4815	173	359281

RECEIVED  
 BLM AZ STATE OFFICE  
 PHOENIX, ARIZONA

ENTERED INTO COMPUTER

Name of Claim	Section/Tnp/Range	Mohave Cty. Book Page	BLM A MC No.
WIN34	24, 28N-19W	4815 175	359282
WIN35	24, 28N-19W	4815 177	359283
WIN36	24, 28N-19W	4815 179	359284
WIN37	32, 28N-18W	4819 442	359285
WIN38	32, 28N-18W	4819 444	359286
WIN39	32, 28N-18W	4819 446	359287
WIN40	32, 28N-18W	4819 448	359288
WIN41	32, 28N-18W	4819 450	359289
WIN42	32, 28N-18W	4819 452	359290
WIN43	32, 28N-18W	4819 454	359291
WIN44	32, 28N-18W	4819 456	359292
WIN45	32, 28N-18W	4819 458	359293
WIN46	32, 28N-18W	4819 460	359294
WIN47	32, 28N-18W	4819 462	359295
WIN48	32, 28N-18W	4819 464	359296
WIN49	32, 28N-18W	4819 466	359297
WIN50	32, 28N-18W	4819 468	359298
WIN51	32, 28N-18W	4819 470	395299
WIN52	32, 28N-18W	4819 472	359300
WIN53	32, 28N-18W	4819 474	359301
WIN54	32, 28N-18W	4819 476	359302
WIN55	32, 28N-18W	4819 406	359303
WIN56	32, 28N-18W	4819 408	359304
WIN57	32, 28N-18W	4819 410	359305
WIN58	32, 28N-18W	4819 412	359306
WIN59	32, 28N-18W	4819 414	359307
WIN60	32, 28N-18W	4819 416	359308
WIN61	32, 28N-18W	4819 418	359309
WIN62	32, 28N-18W	4819 420	359310
WIN63	32, 28N-18W	4819 422	359311
WIN64	32, 28N-18W	4819 424	359312
WIN65	32, 28N-18W	4819 426	359313
WIN66	32, 28N-18W	4819 428	359314
WIN67	32, 28N-18W	4819 430	359315
WIN68	32, 28N-18W	4819 432	359316
WIN69	32, 28N-18W	4819 434	359317
WIN70	32, 28N-18W	4819 436	359318
WIN71	32, 28N-18W	4819 438	359319
WIN72	32, 28N-18W	4819 440	359320
SEN 37	15, 28N-19W	4938 435	360664
SEN 38	15, 28N-19W	4938 437	360665
Bug 1	26 - 28N - 20W	5313 364	363477
Bug 2	26 - 28N - 20W	5313 366	363478

RECEIVED  
 BLM AZ STATE OFFICE  
 AUG 18 1981  
 PHOENIX, ARIZONA

Name of Claim	Section/Tnp/Range	Mohave Cty. Book	Page	BLM A MC No.
Bug 3	26 - 28N - 20W	5313	368	363479
Bug 4	26 - 28N - 20W	5313	370	363480
Bug 5	26 - 28N - 20W	5313	372	363481
Bug 6	26 - 28N - 20W	5313	374	363482
Bug 7	26 - 28N - 20W	5313	376	363483
Bug 8	26 - 28N - 20W	5313	378	363484
Bug 9	26 - 28N - 20W	5313	380	363485
Bug 10	26 - 28N - 20W	5313	382	363486

I:\FILES\DOCS\AURU01\220711\DOC\LN1109.DOC

**ENTERED INTO COMPUTER**

RECEIVED  
BLM AZ STATE OFFICE  
2012 AUG 20 A 8:02  
PHOENIX, ARIZONA

From: (520) 322-5000  
Lu Ann Corliss  
DeConcini Law Firm  
2525 East Broadway  
Suite 200  
Tucson, AZ 85716

Origin ID: TUSA



Ship Date: 16AUG12  
ActWgt: 1.0 LB  
CAD: 5333594/INET3300

Delivery Address Bar Code




Ref # REB/220711  
Invoice #  
PO #  
Dept #

SHIP TO: (602) 417-9200  
Attn: Public Room  
Bureau of Land Management  
1 N CENTRAL AVE STE 800  
  
PHOENIX, AZ 85004

BILL SENDER


FRI - 17 AUG A1  
STANDARD OVERNIGHT

TRK# 7987 6408 7673  
0201



**XH ZSYA**

85004  
AZ-US  
PHX



515G2DC34/AA44

After printing this label:

1. Use the "Print" button on this page to print your label to your laser or inkjet printer.
2. Fold the printed page along the horizontal line.
3. Place label in shipping pouch and affix it to your shipment so that the barcode portion of the label can be read and scanned.

**Warning:** Use only the printed original label for shipping. Using a photocopy of this label for shipping purposes is fraudulent and could result in additional billing charges, along with the cancellation of your FedEx account number. Use of this system constitutes your agreement to the service conditions in the current FedEx Service Guide, available on fedex.com. FedEx will not be responsible for any claim in excess of \$100 per package, whether the result of loss, damage, delay, non-delivery, misdelivery, or misinformation, unless you declare a higher value, pay an additional charge, document your actual loss and file a timely claim. Limitations found in the current FedEx Service Guide apply. Your right to recover from FedEx for any loss, including intrinsic value of the package, loss of sales, income interest, profit, attorney's fees, costs, and other forms of damage whether direct, incidental, consequential, or special is limited to the greater of \$100 or the authorized declared value. Recovery cannot exceed actual documented loss. Maximum for items of extraordinary value is \$500, e.g. jewelry, precious metals, negotiable instruments and other items listed in our Service Guide. Written claims must be filed within strict time limits, see current FedEx Service Guide.

RECEIVED  
BLM AZ STATE OFFICE  
2012 AUG 20 A 8:01  
PHOENIX, ARIZONA

From: (520) 322-5000  
Lu Ann Corliss  
DeConcini Law Firm  
2525 East Broadway  
Suite 200  
Tucson, AZ 85716

Origin ID: TUSA



J12201207160325

Ship Date: 16AUG12  
ActWgt: 1.0 LB  
CAD: 5333594/INET3300

Delivery Address Bar Code



Ref # REB/220711  
Invoice #  
PO #  
Dept #

SHIP TO: (602) 417-9200

BILL SENDER

Attn: Public Room  
Bureau of Land Management  
1 N CENTRAL AVE STE 800



PHOENIX, AZ 85004

FRID 17 AUG 11  
STANDARD OVERNIGHT

TRK# 7987 6408 7673  
0201

**XH ZSYA**

85004  
AZ-US  
PHX



515G20C34/AA44

RECEIVED  
BLM AZ STATE OFFICE  
2012 AUG 20 A 11:00  
PHOENIX, ARIZONA

After printing this label

1. Use the 'Print' button on this page to print your label to your laser or inkjet printer.
2. Fold the printed page along the horizontal line.
3. Place label in shipping pouch and affix it to your shipment so that the barcode portion of the label can be read and scanned.

Warning: Use only the printed original label for shipping. Using a photocopy of this label for shipping purposes is fraudulent and could result in additional billing charges, along with the cancellation of your FedEx account number.

Use of this system constitutes your agreement to the service conditions in the current FedEx Service Guide, available on fedex.com. FedEx will not be responsible for any claim in excess of \$100 per package, whether the result of loss, damage, delay, non-delivery, misdelivery, or misinformation, unless you declare a higher value, pay an additional charge, document your actual loss and file a timely claim. Limitations found in the current FedEx Service Guide apply. Your right to recover from FedEx for any loss, including intrinsic value of the package, loss of sales, income interest, profit, attorney's fees, costs, and other forms of damage whether direct, incidental, consequential, or special is limited to the greater of \$100 or the authorized declared value. Recovery cannot exceed actual documented loss. Maximum for items of extraordinary value is \$500, e.g. jewelry, precious metals, negotiable instruments and other items listed in our Service Guide. Written claims must be filed within strict time limits, see current FedEx Service Guide.



FedEx Ship Manager - Print Your Label(s)

Page 1 of 1

From: (520) 322-5000  
Lu Ann Corliss  
DeConcini Law Firm  
2525 East Broadway  
Suite 200  
Tucson, AZ 85716

Origin ID: TUSA



J12201207160325

Ship Date: 16AUG12  
ActWgt: 1.0 LB  
CAD: 5333594/INET3300

Delivery Address Bar Code



SHIP TO: (602) 417-9200  
Attn: Public Room  
Bureau of Land Management  
1 N CENTRAL AVE STE 800  
  
PHOENIX, AZ 85004

BILL SENDER

Ref # REB/220711  
Invoice #  
PO #  
Dept #

TRK# 7987 6408 7673  
0201

FRID 17 AUG 12  
STANDARD OVERNIGHT

85004  
AZ-US  
PHX

XH ZSYA



515G2DC34AA44

After printing this label

RECEIVED  
BLM AZ STATE OFFICE  
PHOENIX, ARIZONA  
2012 AUG 20 AM 10:00

and  
is and  
service

m,

Insert shipping  
document here.

RT 275 2 B  
FZ 7673 08.17

**United States Department of the Interior**  
**Bureau of Land Management**  
 LANDS/RECREATION & PLANNING  
 ONE N CENTRAL AVE  
 PHOENIX, AZ 85004 -2203  
 Phone: 602-417-9200

Receipt

No: 2634348

<b>Transaction #:</b> 2714894	<b>ENTERED INTO COMPUTER</b>
<b>Date of Transaction:</b> 08/20/2012	
CUSTOMER:	
DECONCINI MCDONALD YETWIN & LACY 2525 E BROADWAY BLVD STE 200 TUCSON, AZ 85716-5300 US	

LINE #	QTY	DESCRIPTION	REMARKS	UNIT PRICE	TOTAL
1	1.00	LOCATABLE MINERALS / MINING CLAIMS-NOT NEW-UNADJUD, ONE AUTH NO. ONLY / MINING CLAIM MONEY RECEIVED <b>CASES: AMC361381/\$35140.00</b>	MAINT FEE PYMNT (251) 2013	- n/a -	35140.00
<b>TOTAL:</b>					<b>\$35,140.00</b>

PAYMENT INFORMATION			
1	AMOUNT:	35140.00	POSTMARKED: 08/16/2012
	TYPE:	CHECK	RECEIVED: 08/20/2012
	CHECK NO:	047326	
	NAME:	DECONCINI MCDONALD YETWIN AND LACY PC 2525 E BROADWAY BLVD STE 200 TUCSON AZ 85716-5300 US	

REMARKS

This receipt was generated by the automated BLM Collections and Billing System and is a paper representation of a portion of the official electronic record contained therein.

*Lead Amc #5 (PB)*  
 AMC 361381  
 360635  
 359689  
 359151  
 363477

DECONCINI McDONALD YETWIN & LACY

A PROFESSIONAL CORPORATION  
ATTORNEYS AT LAW

ROBIN E. BARNES, CP  
rbarnes@dmyl.com

2525 EAST BROADWAY BOULEVARD • SUITE 200  
TUCSON, ARIZONA 85716-5300  
(520) 322-5000 • (520) 322-5585 (Fax)

WWW.DECONCINIMCDONALD.COM

August 31, 2011

Via Federal Express

Arizona State Office  
Bureau of Land Management  
Attention: Public Room  
One North Central Avenue, Suite 800  
Phoenix, AZ 85004-4427

Amc 361381  
Amc 360635  
Amc 359689  
Amc 359151  
Amc 363477  
Amc 34315  
Amc 31972  
Amc 319322  
Amc 320083  
Amc 225655  
Amc 24466

RE: **Payment of Claim Maintenance Fee; Watering Hole Productions, Inc.**

Ladies and Gentlemen:

Delivered herewith is a check in the amount of \$35,140, as payment of the claim maintenance fees pursuant to the 30 U.S.C. § 28f(a), as adjusted by 30 U.S.C. § 28j(c) and implemented by notice in 74 *Federal Register* 30959-62 (June 29, 2009), for the assessment year beginning September 1, 2011, on behalf of Watering Hole Productions, Inc. A copy of the Certification of Payment of Maintenance Fee in Lieu of Affidavit of Annual Assessment Work to be recorded with the Mohave County Recorder's Office is also enclosed herewith.

Please return a date-stamped copy of this letter and the affidavit along with the receipt for payment to this office. Thank you for your assistance and please feel free to contact me or John Lacy with any questions or concerns.

Sincerely,

*Robin E Barnes*

Robin E. Barnes, CP  
Certified Paralegal

reb

*Am*  
SEP 1 2 2011

I:\FILES\DOCS\AURU01\220711\LTR\LQ1737.DOC

NO. OF CLAIMS 251  
AMOUNT 35140.00  
RECEIPT NO. 2104108  
INIT. [Signature]  
\*\* BLM-ASO \*\*

RECEIVED  
BLM AZ STATE OFFICE  
2011 SEP - 2 A 7:48  
PHOENIX, ARIZONA  
TIMELY FILED



After recording, please return to:

Robin Barnes  
DeConcini McDonald Yetwin & Lacy, P.C.  
2525 E. Broadway Blvd., #200  
Tucson, AZ 85716

STATE OF ARIZONA )  
 ) ss:  
County of Pima )

PHOENIX, ARIZONA  
TIMELY FILED

2011 SEP - 2 A 7:48

RECEIVED  
BLM/AZ STATE OFFICE

CERTIFICATION OF PAYMENT OF MAINTENANCE FEE  
IN LIEU OF AFFIDAVIT OF ANNUAL ASSESSMENT WORK

Marian C. LaLonde, being first duly sworn, deposes and says that:

1. She is an agent for Wateringhole Productions, Inc., a Nevada corporation, owner of the unpatented lode mining claims situated in Mohave County, Arizona (the "Claims"), the location notices of which are of record in said county, and in the records of the Arizona State Office of the Bureau of Land Management under the file numbers indicated in the attached Exhibit A.

2. Pursuant to the 30 U.S.C. § 28f(a), as adjusted by 30 U.S.C. § 28j(c) and implemented by notice in 74 *Federal Register* 30959-62 (June 29, 2009), the owner has paid a maintenance fee of \$140 per claim for the assessment year beginning September 1, 2011. This Certificate is in lieu of an affidavit of performance of annual assessment work or notice of intent to hold.

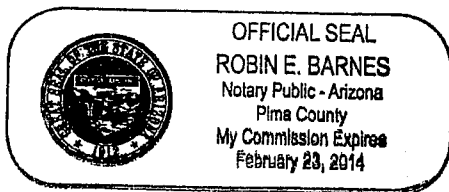
3. The name and address of the owner of Claims for which this Certificate is prepared are Wateringhole Productions, Inc. P.O. Box 60610, Boulder City, NV 89006.

4. The Claims are held and claimed by the owner for the valuable mineral contained therein.

DATED this 31st day of August, 2011.

Marian C. LaLonde  
Marian C. LaLonde

Sworn and subscribe to before me this 31st day of August, 2011, by Marian C. LaLonde.



Robin E. Barnes  
Notary Public

EXHIBIT A

The following listed unpatented mining claims are situated in Section 4, Township 27 North, Range 18 West, and Sections 30, Township 27 North, Range 18 East, G&SR Meridian, Mohave County, Arizona:

Name of Claim	Mohave Cty Recds		Fee Number	BLM Serial A MC No.
	Book	Page		
Arden 1	4938	505	2004027318	361381
Arden 2	4938	507	2004027319	361382
Arden 3	4938	509	2004027320	361383
Arden 4	4938	511	2004027321	361384
Arden 5	4938	513	2004027322	361385
Arden 6	4938	515	2004027323	361386
Arden 7	4938	517	2004027324	361387
Arden 8	4938	519	2004027325	361388
Arden 9	4938	521	2004027326	361389
Arden 10	4938	523	2004027327	361390
Arden 11	4938	525	2004027328	361391
Arden 12	4938	527	2004027329	361392
Arden 13	4938	529	2004027330	361393
Arden 14	4938	531	2004027331	361394
Arden 15	4938	533	2004027332	361395
Arden 16	4938	535	2004027333	361396
Arden 17	4938	537	2004027334	361397
Arden 18	4938	539	2004027335	361398
Arden 19	4938	541	2004027336	361399
Arden 20	4938	543	2004027337	361400
Arden 21	4938	545	2004027338	361401
Arden 22	4938	547	2004027339	361402
Arden 23	4938	549	2004027340	361403
Arden 24	4938	551	2004027341	361404
Arden 25	4938	553	2004027342	361405
Arden 26	4938	555	2004027343	361406
Arden 27	4938	557	2004027344	361407
Arden 28	4938	559	2004027345	361408
Arden 29	4938	561	2004027346	361409
Arden 30	4938	563	2004027347	361410
Arden 31	4938	565	2004027348	361411
Arden 32	4938	567	2004027349	361412

2011 SEP - 2 A 7:48

RECEIVED  
BLM AZ STATE OFFICE

TIMELY FILED

The following listed unpatented mining claims are situated in Section 1, Township 28 North, Range 18 West, and Sections 24 and 25, Township 28 North, Range 19 West, G&SR Meridian, Mohave County, Arizona:

Name of Claim	Mohave Cty Recds			BLM Serial A MC No.
	Book	Page	Fee No.	
Gap 1	4938	493	2004027312	361413
Gap 2	4938	495	2004027313	361414
Gap 3	4938	497	2004027314	361415
Gap 4	4938	499	2004027315	361416
Gap 5	4938	501	2004027316	361417
Gap 6	4938	503	2004027317	<u>361418</u> ✓
Gap 7	4938	439	2004027285	360635
Gap 8	4938	441	2004027286	360636
Gap 9	4938	443	2004027287	360637
Gap 10	4938	445	2004027288	360638
Gap 11	4938	447	2004027289	<u>360639</u> ✓
Kiwi 1	4938	449	2004027290	<del>360642</del>
Kiwi 2	4938	451	2004027291	360643
Kiwi 3	4938	453	2004027292	360644
Kiwi 4	4938	455	2004027293	360645
Kiwi 5	4938	457	2004027294	360646
Kiwi 6	4938	459	2004027295	<del>360647</del>
Kiwi 7	4938	461	2004027296	<del>360648</del>
Kiwi 8	4938	463	2004027297	<del>360649</del>
Kiwi 9	4938	465	2004027298	360650
Kiwi 10	4938	467	2004027299	360651
Kiwi 11	4938	469	2004027300	<del>360652</del>
Kiwi 12	4938	471	2004027301	<del>360653</del>
Kiwi 13	4938	473	2004027302	<del>360654</del>
Kiwi 14	4938	475	2004027303	<del>360655</del>
Kiwi 15	4938	477	2004027304	360656
Kiwi 16	4938	479	2004027305	360657
Kiwi 17	4938	481	2004027306	360658
Kiwi 18	4938	483	2004027307	360659
Kiwi 19	4938	485	2004027308	360660
Kiwi 20	4938	487	2004027309	360661
Kiwi 21	4938	489	2004027310	360662
Kiwi 22	4938	491	2004027311	<u>360663</u> ✓

RECEIVED  
BLMAZ STATE OFFICE

TIMELY FILED

Name of Claim	Section/Tnp/Range	Mohave Cty.		BLM A MC No.
		Book	Page	
WIN72A	29, 28N-18W	4843	307	359707
WIN73	29, 28N-18W	4843	309	359708
WIN74	29, 28N-18W	4843	311	359709
WIN75	29, 28N-18W	4843	313	359710
WIN76	29, 28N-18W	4843	315	359711
WIN77	29, 28N-18W	4843	317	359712

Name of Claim	Section/Tnp/Range	Mohave Cty. Book Page	BLM A MC No.
WIN78	29, 28N-18W	4843 319	359713
WIN79	29, 28N-18W	4843 321	359714
WIN80	29, 28N-18W	4843 323	359715
WIN81	29, 28N-18W	4843 325	359716
WIN82	29, 28N-18W	4843 327	359717
WIN83	29, 28N-18W	4843 329	359718
WIN84	29, 28N-18W	4843 331	359719
WIN85	29, 28N-18W	4843 333	359720
WIN86	29, 28N-18W	4843 335	359721
WIN87	29, 28N-18W	4843 337	359722
WIN88	29, 28N-18W	4843 339	359723
WIN89	29, 28N-18W	4843 341	359724 ✓
BF1	10, 28N-19W	4815 181	359151
BF2	10, 28N-19W	4815 183	359152
BF3	10, 28N-19W	4815 185	359153
BF4	10, 28N-19W	4815 187	359154
BF5	10, 28N-19W	4815 189	359155
BF6	10, 28N-19W	4815 191	359156
BF7	10, 28N-19W	4815 193	359157
BF8	10, 28N-19W	4815 195	359158
BF9	10, 28N-19W	4815 197	359159
BF10	10, 28N-19W	4815 199	359160
BF11	10, 28N-19W	4815 201	359161
BF12	10, 28N-19W	4815 203	359162
BF13	10, 28N-19W	4815 205	359163
BF14	10, 28N-19W	4815 207	359164
BF15	10, 28N-19W	4815 209	359165
BF16	10, 28N-19W	4815 211	359166
BF17	10, 28N-19W	4815 213	359167
BF18	10, 28N-19W	4815 215	359168
BF19	10, 28N-19W	4815 217	359169
BF20	10, 28N-19W	4815 219	359170
BF21	10, 28N-19W	4815 221	359171
BF22	10, 28N-19W	4815 223	359172
BF23	10, 28N-19W	4815 225	359173
BF24	10, 28N-19W	4815 227	359174
BF25	10, 28N-19W	4815 229	359175
BF26	10, 28N-19W	4815 231	359176
BF27	10, 28N-19W	4815 233	359177 ✓
FUNT20	12, 28N-19W	4819 302	359179 ✓
FUNT22	12, 28N-19W	4819 306	359181 ✓
FUNT24	12, 28N-19W	4819 310	359183 ✓
FUNT26	12, 28N-19W	4819 314	359185 ✓

2011 SEP -2 A 7:48

RECEIVED  
BLM AZ STATE OFFICE

TIMELY FILED

Name of Claim	Section/Tnp/Range	Mohave Cty. Book Page	BLM A MC No.
SEN1	14, 28N-19W	4819 336	359196
SEN2	14, 28N-19W	4819 338	359197
SEN3	14, 28N-19W	4819 340	359198
SEN4	14, 28N-19W	4819 342	359199
SEN5	14, 28N-19W	4819 344	359200
SEN6	14, 28N-19W	4819 346	359201
SEN7	14, 28N-19W	4819 348	359202
SEN8	14, 28N-19W	4819 350	359203
SEN9	14, 28N-19W	4819 352	359204
SEN10	14, 28N-19W	4819 354	359205
SEN11	14, 28N-19W	4819 356	359206
SEN12	14, 28N-19W	4819 358	359207
SEN13	14, 28N-19W	4819 360	359208
SEN14	14, 28N-19W	4819 362	359209
SEN15	14, 28N-19W	4819 364	359210
SEN16	14, 28N-19W	4819 366	359211
SEN17	14, 28N-19W	4819 368	359212
SEN18	14, 28N-19W	4819 370	359213
SEN19	14, 28N-19W	4819 372	359214
SEN20	14, 28N-19W	4819 374	359215
SEN21	14, 28N-19W	4819 376	359216
SEN22	14, 28N-19W	4819 378	359217
SEN23	14, 28N-19W	4819 380	359218
SEN24	14, 28N-19W	4819 382	359219
SEN25	14, 28N-19W	4819 384	359220
SEN26	14, 28N-19W	4819 386	359221
SEN27	14, 28N-19W	4819 388	359222
SEN28	14, 28N-19W	4819 390	359223
SEN29	14, 28N-19W	4819 392	359224
SEN30	14, 28N-19W	4819 394	359225
SEN32	14, 28N-19W	4819 396	359226
SEN33	14, 28N-19W	4819 398	359227
SEN34	14, 28N-19W	4819 400	359228
SEN35	14, 28N-19W	4819 402	359229
SEN36	14, 28N-19W	4819 404	359230
TAP1	22, 28N-19W	4819 264	359231
TAP2	22, 28N-19W	4819 266	359232
TAP3	22, 28N-19W	4819 268	359233
TAP4	22, 28N-19W	4819 270	359234
TAP5	22, 28N-19W	4819 272	359235
TAP6	22, 28N-19W	4819 274	359236
TAP7	22, 28N-19W	4819 276	359237
TAP8	22, 28N-19W	4819 278	359238 ✓

RECEIVED  
BLM AZ STATE OFFICE

TIMELY FILED

Name of Claim	Section/Tnp/Range	Mohave Cty. Book	Page	BLM A MC No.
TAP9	22, 28N-19W	4819	280	359239
TAP10	22, 28N-19W	4819	282	359240
TAP11	22, 28N-19W	4819	284	359241
TAP12	22, 28N-19W	4819	286	359242
TAP13	22, 28N-19W	4819	288	359243
TAP14	22, 28N-19W	4819	290	359244
TAP15	22, 28N-19W	4819	292	359245
TAP16	22, 28N-19W	4819	294	359246
TAP17	22, 28N-19W	4819	296	359247
TAP18	22, 28N-19W	4819	298	359248
WIN1	26, 28N-19W	4815	109	359249
WIN2	26, 28N-19W	4815	111	359250
WIN3	26, 28N-19W	4815	113	359251
WIN4	26, 28N-19W	4815	115	359252
WIN5	26, 28N-19W	4815	117	359253
WIN6	26, 28N-19W	4815	119	359254
WIN7	26, 28N-19W	4815	121	359255
WIN8	26, 28N-19W	4815	123	359256
WIN9	26, 28N-19W	4815	125	359257
WIN10	26, 28N-19W	4815	127	359258
WIN11	26, 28N-19W	4815	129	359259
WIN12	26, 28N-19W	4815	131	359260
WIN13	26, 28N-19W	4815	133	359261
WIN14	26, 28N-19W	4815	135	359262
WIN15	26, 28N-19W	4815	137	359263
WIN16	26, 28N-19W	4815	139	359264
WIN17	26, 28N-19W	4815	141	359265
WIN18	26, 28N-19W	4815	143	359266
WIN19	24, 28N-19W	4815	145	359267
WIN20	24, 28N-19W	4815	147	359268
WIN21	24, 28N-19W	4815	149	359269
WIN22	24, 28N-19W	4815	151	359270
WIN23	24, 28N-19W	4815	153	359271
WIN24	24, 28N-19W	4815	155	359272
WIN25	24, 28N-19W	4815	157	359273
WIN26	24, 28N-19W	4815	159	359274
WIN27	24, 28N-19W	4815	161	359275
WIN28	24, 28N-19W	4815	163	359276
WIN29	24, 28N-19W	4815	165	359277
WIN30	24, 28N-19W	4815	167	359278
WIN31	24, 28N-19W	4815	169	359279
WIN32	24, 28N-19W	4815	171	359280
WIN33	24, 28N-19W	4815	173	359281 ✓

RECEIVED  
BLM AZ STATE OFFICE

TIMELY FILED

Name of Claim	Section/Tnp/Range	Mohave Cty. Book Page	BLM A MC No.
WIN34	24, 28N-19W	4815 175	359282
WIN35	24, 28N-19W	4815 177	359283
WIN36	24, 28N-19W	4815 179	359284
WIN37	32, 28N-18W	4819 442	359285
WIN38	32, 28N-18W	4819 444	359286
WIN39	32, 28N-18W	4819 446	359287
WIN40	32, 28N-18W	4819 448	359288
WIN41	32, 28N-18W	4819 450	359289
WIN42	32, 28N-18W	4819 452	359290
WIN43	32, 28N-18W	4819 454	359291
WIN44	32, 28N-18W	4819 456	359292
WIN45	32, 28N-18W	4819 458	359293
WIN46	32, 28N-18W	4819 460	359294
WIN47	32, 28N-18W	4819 462	359295
WIN48	32, 28N-18W	4819 464	359296
WIN49	32, 28N-18W	4819 466	359297
WIN50	32, 28N-18W	4819 468	359298
WIN51	32, 28N-18W	4819 470	395299
WIN52	32, 28N-18W	4819 472	<del>359300</del>
WIN53	32, 28N-18W	4819 474	<del>359301</del>
WIN54	32, 28N-18W	4819 476	<del>359302</del>
WIN55	32, 28N-18W	4819 406	359303
WIN56	32, 28N-18W	4819 408	359304
WIN57	32, 28N-18W	4819 410	359305
WIN58	32, 28N-18W	4819 412	359306
WIN59	32, 28N-18W	4819 414	359307
WIN60	32, 28N-18W	4819 416	359308
WIN61	32, 28N-18W	4819 418	359309
WIN62	32, 28N-18W	4819 420	359310
WIN63	32, 28N-18W	4819 422	359311
WIN64	32, 28N-18W	4819 424	359312
WIN65	32, 28N-18W	4819 426	359313
WIN66	32, 28N-18W	4819 428	359314
WIN67	32, 28N-18W	4819 430	359315
WIN68	32, 28N-18W	4819 432	359316
WIN69	32, 28N-18W	4819 434	359317
WIN70	32, 28N-18W	4819 436	359318
WIN71	32, 28N-18W	4819 438	359319
WIN72	32, 28N-18W	4819 440	359320 ✓
SEN 37	15, 28N-19W	4938 435	360664
SEN 38	15, 28N-19W	4938 437	360665 ✓
Bug 1	26 - 28N - 20W	5313 364	363477
Bug 2	26 - 28N - 20W	5313 366	363478 ✓

RECEIVED  
 BLM AZ STATE OFFICE

TIMELY FILED

Name of Claim	Section/Tnp/Range	Mohave Cty. Book	Page	BLM A MC No.
Bug 3	26 - 28N - 20W	5313	368	363479
Bug 4	26 - 28N - 20W	5313	370	363480
Bug 5	26 - 28N - 20W	5313	372	363481
Bug 6	26 - 28N - 20W	5313	374	363482
Bug 7	26 - 28N - 20W	5313	376	363483
Bug 8	26 - 28N - 20W	5313	378	363484
Bug 9	26 - 28N - 20W	5313	380	363485
Bug 10	26 - 28N - 20W	5313	382	363486 ✓

I:\FILES\DOCS\AURU01\22071\DOC\LN1109.DOC

RECEIVED  
 BLM AZ STATE OFFICE  
 2011 SEP -2 A 1:49  
 PHOENIX, ARIZONA



DECONCINI McDONALD YETWIN & LATH

A PROFESSIONAL CORPORATION  
ATTORNEYS AT LAW

ROBIN E. BARNES, CP  
rbarnes@dmyl.com

2525 EAST BROADWAY BOULEVARD • SUITE 200  
TUCSON, ARIZONA 85716-5300  
(520) 322-5000 • (520) 322-5585 (Fax)

WWW.DECONCINIMCDONALD.COM

August 31, 2011

Via Federal Express

Arizona State Office  
Bureau of Land Management  
Attention: Public Room  
One North Central Avenue, Suite 800  
Phoenix, AZ 85004-4427

RE: **Payment of Claim Maintenance Fee; Nevada Pacific Mining Company  
Incorporated**

TIMELY FILED

PHOENIX, ARIZONA

2011 SEP - 2 A 11:49

RECEIVED  
BLM AZ STATE OFFICE

Ladies and Gentlemen:

Delivered herewith is a check in the amount of \$5,460.00, as payment of the claim maintenance fees pursuant to the 30 U.S.C. § 28f(a), as adjusted by 30 U.S.C. § 28j(c) and implemented by notice in 74 *Federal Register* 30959-62 (June 29, 2009), for the assessment year beginning September 1, 2011, on behalf of Nevada Pacific Mining Company Incorporated. A copy of the Certification of Payment of Maintenance Fee in Lieu of Affidavit of Annual Assessment Work to be recorded with the Mohave County Recorder's Office is also enclosed herewith.

Please return a date-stamped copy of this letter and the affidavit along with the receipt for payment to this office. Thank you for your assistance and please feel free to contact me or John Lacy with any questions or concerns.

Sincerely,

*Robin E Barnes*

Robin E. Barnes, CP  
Certified Paralegal

reb

NO. OF CLAIMS 39  
AMOUNT 5460.00  
RECEIPT NO. 2424168  
INIT: [Signature]  
\*\* BLM (ASO) \*\*

I:\FILES\DOCS\AURU01\220711\LTR\LQ1707.DOC

After recording, please return to:  
Robin Barnes  
DeConcini McDonald Yetwin & Lacy, P.C.  
2525 E. Broadway Blvd., #200  
Tucson, AZ 85716

STATE OF ARIZONA )  
 ) ss:  
County of Pima )

CERTIFICATION OF PAYMENT OF MAINTENANCE FEE  
IN LIEU OF AFFIDAVIT OF ANNUAL ASSESSMENT WORK

Marian C. LaLonde, being first duly sworn, deposes and says that:


1. She is an agent for Nevada Pacific Mining Company Incorporated, a Nevada corporation, the owner of the unpatented mining claims and millsites situated in the Gold Basin Mining District, Mohave County, Arizona (the "Claims"), the location notices of which are of record in said county, and in the records of the Arizona State Office of the Bureau of Land Management under the file numbers indicated on the attached Exhibit A.

2. Pursuant to the 30 U.S.C. § 28f(a), as adjusted by 30 U.S.C. § 28j(c) and implemented by notice in 74 *Federal Register* 30959-62 (June 29, 2009), the owner has paid a maintenance fee of \$140 per claim for the assessment year beginning September 1, 2011. This Certificate is in lieu of an affidavit of performance of annual assessment work or notice of intent to hold.

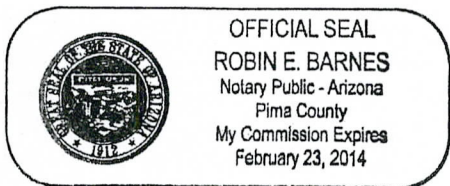
3. The name and address of the owner of the Claims for which this Certificate is prepared is Nevada Pacific Mining Company Incorporated, P.O. Box 60610, Boulder City, NV 89006-0610. THIS IS NOT A CHANGE OF ADDRESS.


4. The Claims are held and claimed by the owner for the valuable mineral contained therein, or in the case of millsites, for purposes related to mineral development.

DATED this 31st day of August, 2011.

  
Marian C. LaLonde

Sworn and subscribed before me this 31st day of August, 2011, by Marian C. LaLonde.



  
Notary Public

TIMELY FILED  
PHOENIX, ARIZONA  
2011 SEP - 2 A 7:49  
RECEIVED  
BLM AZ STATE OFFICE

EXHIBIT A

<i>Name of Claim</i>	<i>Location Date</i>	<i>Mohave Cty Rec'ds Book</i>	<i>Page</i>	<i>BLM Serial A MC No.</i>
In Section 19, Township 28 North, Range 18 West:				
Ring Bear	08/13/74	234	838	24466
Ring Bear No. 4	01/14/75	255	790	24468
Ring Bear No. 5	01/14/75	255	791	24467 ✓
In Section 25, Township 28 North, Range 19 West:				
Yucca No. 5	12/31/74	253	565	24475
Yucca No. 7	12/31/74	253	567	24476
Yucca No. 9	12/31/74	253	569	24477
Yucca No. 10	12/31/74	253	570	24478
Yucca No. 11	12/31/74	253	571	24479
Yucca No. 12	12/31/74	253	572	24480
Yucca No. 13	12/31/74	253	573	24481
Yucca No. 14	12/31/74	253	574	24482
Yucca No. 8	01/10/92	1994	472	319323 ✓
In Section 30, Township 28 North, Range 18 West:				
Cyclops No. 1	10/19/74	245	51	24469
Cyclops No. 2	10/19/74	245	53	24470
Cyclopic King No. 1	10/03/74	241	463	24471
Cyclopic King No. 2	10/03/74	241	464	24472
Cyclopic King No. 3	10/03/74	241	465	24473 ✓
Yucca No. 15	12/31/74	253	575	24483
Yucca No. 16	12/31/74	253	576	24484
Yucca No. 17	12/31/74	253	577	24485
Yucca No. 18	12/31/74	253	578	24486
Yucca No. 19	12/31/74	253	579	24487
Yucca No. 22	01/11/75	261	466	24488
Yucca No. 23	01/11/75	261	467	24489
Yucca No. 24	01/11/75	261	468	24490
Yucca No. 25	01/11/75	261	469	24491
Yucca No. 58	01/05/75	261	502	24492
Yucca No. 59	01/05/75	261	503	24493
Yucca No. 60	01/05/75	261	504	24494
Yucca No. 61	01/05/75	261	505	24495
Joshua No. 1	04/09/78	457	580	24496
Joshua No. 2	04/09/78	457	581	24497 ✓
Yucca No. 26	06/03/84	1028	934	225655 ✓
Yucca No. 57	02/18/92	2013	429	320083 ✓
Gold King No. 1	01/10/92	1994	470	319322 ✓

TIMELY FILED

RECEIVED  
BLM AZ STATE OFFICE  
A T 10 9  
PHOENIX, ARIZONA

<i>Name of Claim</i>	<i>Location Date</i>	<i>Mohave Cty Rec'ds Book</i>	<i>Page</i>	<i>BLM Serial A MC No.</i>
In Section 4, Township 27 North, Range 18 West:				
P. and L.M.	05/21/53	4-D (mines)	225	31972 ✓
Lee No. 5	01/19/75	261	524	34317
Lee No. 7	01/19/75	261	526	34318
Lee No. 9	01/19/75	261	528	34319 ✓

E:\FILES\DOCS\AURU01\220711\DOC\LN1101.DOC

TIMELY FILED

PHOENIX, ARIZONA

2011 SEP - 2 A 7:49

RECEIVED  
BLM AZ STATE OFFICE

**United States Department of the Interior**  
**Bureau of Land Management**  
LANDS/RECREATION & PLANNING  
ONE N CENTRAL AVE  
PHOENIX, AZ 85004 -2203  
Phone: 602-417-9200

Receipt

No: 2424168

<b>Transaction #:</b> 2499635	
<b>Date of Transaction:</b> 09/02/2011	
<b>CUSTOMER:</b>	
DECONCINI MCDONALD YETWIN & LACY 2525 E BROADWAY BLVD STE 200 TUCSON, AZ 85716-5300 US	

LINE #	QTY	DESCRIPTION	REMARKS	UNIT PRICE	TOTAL
1	1.00	LOCATABLE MINERALS / MINING CLAIMS-NOT NEW-UNADJUD, ONE AUTH NO. ONLY / MINING CLAIM MONEY RECEIVED <b>CASES: AMC361381/\$40600.00</b>	MAINT-290	- n/a -	40600.00
<b>TOTAL:</b>					<b>\$40,600.00</b>

PAYMENT INFORMATION					
1	AMOUNT:	35140.00	POSTMARKED:	08/31/2011	
	TYPE:	CHECK	RECEIVED:	09/02/2011	
	CHECK NO:	044406			
	NAME:	DECONCINI MCDONALD YETWIN & LACY PC 2525 E BROADWAY BLVD STE 200 TUCSON AZ 85716-5300 US			
2	AMOUNT:	5460.00	POSTMARKED:	08/31/2011	
	TYPE:	CHECK	RECEIVED:	09/02/2011	
	CHECK NO:	044407			
	NAME:	DECONCINI MCDONALD YETWIN & LACY PC 2525 E BROADWAY BLVD STE 200 TUCSON AZ 85716-5300 US			

REMARKS

This receipt was generated by the automated BLM Collections and Billing System and is a paper representation of a portion of the official electronic record contained therein.

From: (520) 322-5000  
Laurie Andersen  
DeConcini Law Firm  
2525 East Broadway  
Suite 200  
Tucson, AZ 85716

Origin ID: TUSA



Ship Date: 31AUG11  
ActWgt: 1.0 LB  
CAD: 5333594/INET3180

Delivery Address Bar Code




SHIP TO: (520) 322-5000  
**Arizona State Office**  
**Bureau of Land Management**  
**One North Central Ave., #800**  
**Attn: Public Room**  
**Phoenix, AZ 85004**

BILL SENDER

Ref # #220711/REB  
Invoice #  
PO #  
Dept #


THU - 01 SEP A1  
PRIORITY OVERNIGHT

TRK# 7951 4201 4005  
0201



**XH ZSYA**

**85004**  
AZ-US  
PHX



50FG2/4239/IF5F4

After printing this label

1. Use the "Print" button on this page to print your label to your laser or inkjet printer.
2. Fold the printed page along the horizontal line.
3. Place label in shipping pouch and affix it to your shipment so that the barcode portion of the label can be read and scanned.

Warning: Use only the printed original label for shipping. Using a photocopy of this label for shipping purposes is fraudulent and could result in additional billing charges, along with the cancellation of your FedEx account number.

Use of this system constitutes your agreement to the service conditions in the current FedEx Service Guide, available on fedex.com. FedEx will not be responsible for any claim in excess of \$100 per package, whether the result of loss, damage, delay, non-delivery, misdelivery, or misinformation, unless you declare a higher value, pay an additional charge, document your actual loss and file a timely claim. Limitations found in the current FedEx Service Guide apply. Your right to recover from FedEx for any loss, including intrinsic value of the package, loss of sales, income interest, profit, attorney's fees, costs, and other forms of damage whether direct, incidental, consequential, or special is limited to the greater of \$100 or the authorized declared value. Recovery cannot exceed actual documented loss. Maximum for items of extraordinary value is \$500, e.g. jewelry, precious metals, negotiable instruments and other items listed in our Service Guide. Written claims must be filed within strict time limits, see current FedEx Service Guide.

PHOENIX, ARIZONA

2011 SEP - 2 A 7:48

RECEIVED  
BLM AZ STATE OFFICE

TIMELY FILED

Align top of FedEx Express Shipping Label here.

FedEx Ship Manager - Print Your Label(s)

From: (520) 322-5000  
Laurie Andersen  
DeConcini Law Firm  
2525 East Broadway  
Suite 200  
Tucson, AZ 85716

Origin ID: TUSA



Ship Date: 31AUG11  
ActWgt: 1.0 LB  
CAD: 5333594/NET3180

Delivery Address Bar Code



Ref # #220711/REB  
Invoice #  
PO #  
Dept #

SHIP TO: (520) 322-5000  
Arizona State Office  
Bureau of Land Management  
One North Central Ave., #800  
Attn: Public Room  
Phoenix, AZ 85004



BILL SENDER

THU - 01 SEP A1  
PRIORITY OVERNIGHT

TRK# 7951 4201 4005  
0201

**XH ZSYA**

85004  
AZ-US  
PHX



50FG2/4239/FSF4

After printing this label

For FedEx Express® Shipments Only

Align bottom of Peel and Stick Airbill or Pouch here.

275 2 B  
4005 09.01  
AZ

Press here to seal.  
Press here to seal.  
Press here to seal.

Sender: Please seal before shipping.

Receipt 2204614

AMC 24466  
319322  
326083  
225655  
31972  
34315  
163502  
328362  
36/381  
360635  
359689  
359151  
363477  
353049  
75918  
124258  
353382  
354858  
386616  
188442

SEP 15 2010



—CONCINI McDONALD YETWIN & —Y

A PROFESSIONAL CORPORATION  
ATTORNEYS AT LAW

2525 EAST BROADWAY BOULEVARD • SUITE 200 • TUCSON, ARIZONA 85716-5300  
(520) 322-5000 • (520) 322-5585 (Fax)

EVO DeCONCINI (1901-1986)

DENISE M. BAINTON  
JOHN C. E. BARRETT  
JEANNETTE L. BICKNER  
ALICE W. CALLISON  
MICHAEL A. CORDIER  
BARRY M. COREY  
DENNIS DeCONCINI  
ANDREW Y. ERWIN  
SHELTON L. FREEMAN  
HEATHER K. GAINES  
PETER B. GOLDMAN  
NATHAN B. HANNAH  
IVA S. HIRSCH  
LAWRENCE D. HIRSCH  
JAMES A. JUTRY  
KRISTEN B. KLOTZ  
JOHN C. LACY

MARIAN C. LALONDE  
MARK D. LAMMERS  
LISA SCHRINER LEWIS  
MATTHEW J. MANSFIELD  
NANCY J. MARCH  
JOHN R. McDONALD  
JARED G. PARKER  
ALYCE L. PENNINGTON  
JOHN C. RICHARDSON  
IRA M. SCHWARTZ  
LISA ANNE SMITH  
SPENCER A. SMITH  
SESALY O. STAMPS  
GARY F. URMAN  
MICHAEL R. URMAN  
RICHARD M. YETWIN

BARRON & POLK, P.L.L.C. - OF COUNSEL  
JOHN H. BARRON, III  
JAY M. POLK

BARRETT L. KIME - OF COUNSEL  
SARA J. VANCE - OF COUNSEL

7310 N. 16TH STREET, SUITE 330  
PHOENIX, ARIZONA 85020  
(602) 282-0500  
FAX: (602) 282-0520

19 WEST BIRCH AVENUE  
FLAGSTAFF, ARIZONA 86001  
(928) 214-0466  
FAX: (928) 214-6212

6909 E. MAIN ST.  
SCOTTSDALE, ARIZONA 85251  
(480) 398-3100  
FAX: (480) 398-3101

1680 DUKE STREET, THIRD FLOOR  
ALEXANDRIA, VA 22314  
(703) 838-6200  
FAX: (703) 315-3600

August 24, 2010

[www.deconcinimcdonald.com](http://www.deconcinimcdonald.com)

PLEASE REPLY TO TUCSON  
rbarnes@dmyl.com

**Via Federal Express**

Arizona State Office  
Bureau of Land Management  
Attention: Public Room  
One North Central Avenue, Suite 800  
Phoenix, AZ 85004-4427

RE: **Payment of Claim Maintenance Fee; Nevada Pacific Mining Company  
Incorporated**

Ladies and Gentlemen:

Delivered herewith is a check in the amount of \$11,060, as payment of the claim maintenance fees pursuant to the 30 U.S.C. § 28f(a), as adjusted by 30 U.S.C. § 28j(c) and implemented by notice in 74 *Federal Register* 30959-62 (June 29, 2009), for the assessment year beginning September 1, 2010, on behalf of Nevada Pacific Mining Company Incorporated. A copy of the Certification of Payment of Maintenance Fee in Lieu of Affidavit of Annual Assessment Work to be recorded with the Mohave County Recorder's Office is also enclosed herewith.

Please return a date-stamped copy of this letter and the affidavit along with the receipt for payment to this office. Thank you for your assistance and please feel free to contact me or John Lacy with any questions or concerns.

Sincerely,



Robin E. Barnes, CP  
Certified Paralegal

NO. OF CLAIMS

457

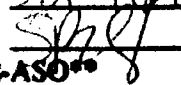
AMOUNT

23,180.00

RECEIPT NO.

22041014

rb INIT.



\*\* BLM-ASO \*\*

RECEIVED  
BLM AZ STATE OFFICE  
2010 AUG 26 A 9:44  
PHOENIX, ARIZONA

After recording, please return to:  
Robin Barnes  
DeConcini McDonald Yetwin & Lacy, P.C.  
2525 E. Broadway Blvd., #200  
Tucson, AZ 85716

STATE OF ARIZONA )  
 ) ss:  
County of Pima )

RECEIVED  
BLM AZ STATE OFFICE  
2010 AUG 26 A 9 44  
PHOENIX, ARIZONA

CERTIFICATION OF PAYMENT OF MAINTENANCE FEE  
IN LIEU OF AFFIDAVIT OF ANNUAL ASSESSMENT WORK

Marian C. LaLonde, being first duly sworn, deposes and says that

1. She is an agent for Nevada Pacific Mining Company Incorporated, a Nevada corporation, the owner and/or lessee of the unpatented mining claims and millsites situated in the Gold Basin Mining District, Mohave County, Arizona (the "Claims"), the location notices of which are of record in said county, and in the records of the Arizona State Office of the Bureau of Land Management under the file numbers indicated on the attached Exhibit A.

2. Pursuant to the 30 U.S.C. § 28f(a), as adjusted by 30 U.S.C. § 28j(c) and implemented by notice in 74 *Federal Register* 30959-62 (June 29, 2009), the owner has paid a maintenance fee of \$140 per claim for the assessment year beginning September 1, 2010. This Certificate is in lieu of an affidavit of performance of annual assessment work or notice of intent to hold.

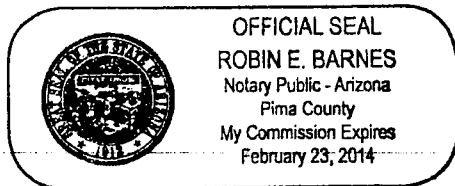
3. The name and address of the owner of the Group I and II Claims for which this Certificate is prepared is Nevada Pacific Mining Company Incorporated, P.O. Box 60610, Boulder City, NV 89006-0610. The names and address for the owners of the Group III Claims for which this Certificate is prepared are Geraldine F. Corn, Jeffery D. Ahern and Margaret Loghry, 2121 E. Monte Vista Dr., Tucson, AZ 85719. THIS IS NOT A CHANGE OF ADDRESS

4. The Claims are held and claimed by the owner for the valuable mineral contained therein, or in the case of millsites, for purposes related to mineral development.

DATED this 23rd day of August, 2010.

Marian C. LaLonde  
Marian C. LaLonde

Sworn and subscribed before me this 23rd day of August, 2010, by Marian C. LaLonde.



Robin E. Barnes  
Notary Public

EXHIBIT A

**GROUP II**

Unpatented claims held by Nevada Pacific Mining Company, Incorporated located in the Gold Basin Mining District, Mohave County, Arizona:

RECEIVED  
BLM AZ STATE OFFICE  
2010 AUG 26 AM 9:45  
BLM Serial  
A MC N  
PHOENIX, ARIZONA

<i>Name of Claim</i>	<i>Location Date</i>	<i>Mohave Cty Rec'ds Book</i>	<i>Page</i>	
In Section 19, Township 28 North, Range 18 West:				
Ring Bear	08/13/74	234	838	24466
Ring Bear No. 4	01/14/75	255	790	24468
Ring Bear No. 5	01/14/75	255	791	24467

In Section 25, Township 28 North, Range 19 West:

Yucca No. 5	12/31/74	253	565	24475
Yucca No. 7	12/31/74	253	567	24476
Yucca No. 9	12/31/74	253	569	24477
Yucca No. 10	12/31/74	253	570	24478
Yucca No. 11	12/31/74	253	571	24479
Yucca No. 12	12/31/74	253	572	24480
Yucca No. 13	12/31/74	253	573	24481
Yucca No. 14	12/31/74	253	574	24482
Yucca No. 8	01/10/92	1994	472	319323

In Section 30, Township 28 North, Range 18 West:

Cyclops No. 1	10/19/74	245	51	24469
Cyclops No. 2	10/19/74	245	53	24470
Cyclopic King No. 1	10/03/74	241	463	24471
Cyclopic King No. 2	10/03/74	241	464	24472
Cyclopic King No. 3	10/03/74	241	465	24473
Yucca No. 15	12/31/74	253	575	24483
Yucca No. 16	12/31/74	253	576	24484
Yucca No. 17	12/31/74	253	577	24485
Yucca No. 18	12/31/74	253	578	24486
Yucca No. 19	12/31/74	253	579	24487
Yucca No. 22	01/11/75	261	466	24488
Yucca No. 23	01/11/75	261	467	24489
Yucca No. 24	01/11/75	261	468	24490
Yucca No. 25	01/11/75	261	469	24491
Yucca No. 58	01/05/75	261	502	24492
Yucca No. 59	01/05/75	261	503	24493

<i>Name of Claim</i>	<i>Location Date</i>	<i>Mohave Cty Rec'ds Book</i>	<i>Page</i>	<i>BLM Serial A MC No.</i>
Yucca No. 60	01/05/75	261	504	<del>24494</del>
Yucca No. 61	01/05/75	261	505	<del>24495</del>
Joshua No. 1	04/09/78	457	580	<del>24496</del>
Joshua No. 2	04/09/78	457	581	24497
Yucca No. 26	06/03/84	1028	934	225655
Yucca No. 57	02/18/92	2013	429	320083
Gold King No. 1	01/10/92	1994	470	319322

**GROUP I**

35

Unpatented claims held by Nevada Pacific Mining Company, Incorporated located in the Gold Basin Mining District, Mohave County, Arizona:

In Section 4, Township 27 North, Range 18 West:

P. and L.M.	05/21/53	4-D (mines)	225	31972	31
Lee No. 5	01/19/75	261	524	34317	
Lee No. 7	01/19/75	261	526	34318	
Lee No. 9	01/19/75	261	528	34319	35

**GROUP III**

Unpatented claims held by Geraldine F. Corn, Jeffery D. Ahern and Margaret Loggery leased to Nevada Pacific Mining Company, Incorporated located in the Gold Basin Mining District, Mohave County, Arizona:

In Sections 30 and 31, Township 28 North, Range 18 West and Sections 24 and 25, Township 28 North, Range 19 West:

<i>Name of Claim</i>	<i>Location Date</i>	<i>Mohave Cty Rec'ds Book</i>	<i>Page</i>	<i>BLM Serial A MC No.</i>
GB 32	3/17/82	799	296-297	163533
GB 32 Amended	9/01/93	2285	899-900	36
GB 33	3/16/82	799	298-299	163534
GB 33 Amended	9/01/93	2285	901-902	
GB 34	3/16/82	799	300-301	163535
GB 34 Amended	9/01/93	2285	903-904	
GB 35	3/16/82	799	302-303	163536
GB 35 Amended	9/01/93	2275	905-906	
GBX 1	9/01/93	2285	907-908	328362
GBX 2	9/01/93	2285	909-910	328363
GBX 4	9/01/93	2285	913-914	328364

RECEIVED  
 BLM AZ STATE OFFICE  
 2010 AUG 24 A 9:15  
 PHOENIX ARIZONA

37

<i>Name of Claim</i>	<i>Location Date</i>	<i>Mohave Cty Rec'ds Book</i>	<i>Page</i>	<i>BLM Serial A MC No.</i>
GBX 5	9/01/93	2285	915-916	328365 43
GBX 6	9/01/93	2285	917-918	328366
GBX 7	9/01/93	2285	919-920	328367
GBX 8	9/01/93	2285	921-922	328368
GBX 9	9/01/93	2285	923-924	328369
GBX 10	9/01/93	2285	925-926	328370
GBX 11	9/01/93	2285	927-928	328371
GBX 12	9/01/93	2285	929-930	328372
GBX 13	9/01/93	2285	931-932	328373
GBX 14	9/01/93	2285	933-934	328374
GBX 15	9/01/93	2285	935-936	328375
GBX 16	9/01/93	2285	937-938	328376
GBX 17	9/01/93	2285	939-940	328377
GBX 18	9/01/93	2285	941-942	328378
GBX 19	9/01/93	2285	943-944	328379
GBX 20	9/01/93	2285	945-946	328380 58
GBX 21	9/01/93	2285	947-948	328381
GBX 22	9/01/93	2285	949-950	328382
GBX 23	9/01/93	2285	951-952	328383
GBX 24	9/01/93	2285	953-954	328384
GBX 25	9/01/93	2285	955-956	328385
GBX 26	9/01/93	2285	957-958	328386
GBX 27	9/01/93	2285	959-960	328387
GBX 28	9/01/93	2285	961-962	328388
GBX 29	9/01/93	2285	963-964	328389
GBX 30	9/01/93	2285	965-966	328390 66
GBX 33	9/01/93	2285	967-968	328391
GBX 34	9/01/93	2285	969-970	328392
GBX 35	9/01/93	2285	971-972	328393
GBX 36	9/01/93	2285	973-974	328394
GBX 37	9/01/93	2285	975-976	328395
GBX 38	9/01/93	2285	977-978	328396
GBX 39	9/01/93	2285	979-980	328397 75

I:\FILES\DOCS\AURU01\22071\1\DOC\KE7462.DOC

RECEIVED  
BLM AZ STATE OFFICE  
2010 AUG 26 A 9:45  
PHOENIX, ARIZONA

CONCINI McDONALD YETWIN &

A PROFESSIONAL CORPORATION  
ATTORNEYS AT LAW

2525 EAST BROADWAY BOULEVARD • SUITE 200 • TUCSON, ARIZONA 85716-5300  
(520) 322-5000 • (520) 322-5585 (Fax)

EVO DeCONCINI (1901-1986)

DENISE M. BAINTON	MARIAN C. LALONDE
JOHN C. E. BARRETT	MARK D. LAMMERS
JEANNETTE L. BICKNER	LISA SCHRINER LEWIS
ALICE W. CALLISON	MATTHEW J. MANSFIELD
MICHAEL A. CORDIER	NANCY J. MARCH
BARRY M. COREY	JOHN R. McDONALD
DENNIS DeCONCINI	JARED G. PARKER
ANDREW Y. ERWIN	ALYCE L. PENNINGTON
SHELTON L. FREEMAN	JOHN C. RICHARDSON
HEATHER K. GAINES	IRA M. SCHWARTZ
PETER B. GOLDMAN	LISA ANNE SMITH
NATHAN B. HANNAH	SPENCER A. SMITH
IVA S. HIRSCH	SESALY O. STAMPS
LAWRENCE D. HIRSCH	CARY F. URMAN
JAMES A. JUTRY	MICHAEL R. URMAN
KRISTEN B. KLOTZ	RICHARD M. YETWIN
JOHN C. LACY	

7310 N. 16TH STREET, SUITE 330  
PHOENIX, ARIZONA 85020  
(602) 282-0500  
FAX: (602) 282-0520

19 WEST BIRCH AVENUE  
FLAGSTAFF, ARIZONA 86001  
(928) 214-0466  
FAX: (928) 214-6212

6909 E. MAIN ST.  
SCOTTSDALE, ARIZONA 85251  
(480) 398-3100  
FAX: (480) 398-3101

1680 DUKE STREET, THIRD FLOOR  
ALEXANDRIA, VA 22314  
(703) 838-6200  
FAX: (202) 315-3600

August 24, 2010

BARRON & POLK, P.L.L.C. - OF COUNSEL  
JOHN H. BARRON, III  
JAY M. POLK

BARRETT L. KIME - OF COUNSEL  
SARA J. VANCE - OF COUNSEL

[www.deconcinimcdonald.com](http://www.deconcinimcdonald.com)

PLEASE REPLY TO TUCSON  
rbarnes@dmyl.com

**Via Federal Express**

Arizona State Office  
Bureau of Land Management  
Attention: Public Room  
One North Central Avenue, Suite 800  
Phoenix, AZ 85004-4427

RECEIVED  
BLM AZ STATE OFFICE  
2010 AUG 26 A 9:45  
PHOENIX, ARIZONA

RE: **Payment of Claim Maintenance Fee; Wateringhole Productions, Inc.**

Ladies and Gentlemen:

Delivered herewith is a check in the amount of \$35,140, as payment of the claim maintenance fees pursuant to the 30 U.S.C. § 28f(a), as adjusted by 30 U.S.C. § 28j(c) and implemented by notice in 74 *Federal Register* 30959-62 (June 29, 2009), for the assessment year beginning September 1, 2010, on behalf of Wateringhole Productions, Inc. A copy of the Certification of Payment of Maintenance Fee in Lieu of Affidavit of Annual Assessment Work to be recorded with the Mohave County Recorder's Office is also enclosed herewith.

Please return a date-stamped copy of this letter and the affidavit along with the receipt for payment to this office. Thank you for your assistance and please feel free to contact me or John Lacy with any questions or concerns.

Sincerely,



Robin E. Barnes, CP  
Certified Paralegal

rb

After recording, please return to:

Robin Barnes  
DeConcini McDonald Yetwin & Lacy, P.C.  
2525 E. Broadway Blvd., #200  
Tucson, AZ 85716

STATE OF ARIZONA )  
 ) ss:  
County of Pima )

RECEIVED  
BLM AZ STATE OFFICE  
2010 AUG 26 A 9:45  
PHOENIX, ARIZONA

CERTIFICATION OF PAYMENT OF MAINTENANCE FEE  
IN LIEU OF AFFIDAVIT OF ANNUAL ASSESSMENT WORK

Marian C. LaLonde, being first duly sworn, deposes and says that:

1. She is an agent for Wateringhole Productions, Inc., a Nevada corporation, owner of the unpatented lode mining claims situated in Mohave County, Arizona (the "Claims"), the location notices of which are of record in said county, and in the records of the Arizona State Office of the Bureau of Land Management under the file numbers indicated in the attached Exhibit A.

2. Pursuant to the 30 U.S.C. § 28f(a), as adjusted by 30 U.S.C. § 28j(c) and implemented by notice in 74 *Federal Register* 30959-62 (June 29, 2009), the owner has paid a maintenance fee of \$140 per claim for the assessment year beginning September 1, 2010. This Certificate is in lieu of an affidavit of performance of annual assessment work or notice of intent to hold.

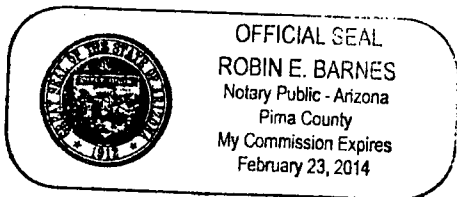
3. The name and address of the owner of Claims for which this Certificate is prepared are Wateringhole Productions, Inc. P.O. Box 60610, Boulder City, NV 89006.

4. The Claims are held and claimed by the owner for the valuable mineral contained therein.

DATED this 23rd day of August, 2010.

Marian C. LaLonde  
Marian C. LaLonde

Sworn and subscribe to before me this 23rd day of August, 2010, by Marian C. LaLonde.



Robin E. Barnes  
Notary Public

EXHIBIT A

The following listed unpatented mining claims are situated in Section 4, Township 27 North, Range 18 West, and Sections 30, Township 27 North, Range 18 East, G&SR Meridian, Mohave County, Arizona:

Name of Claim	Mohave Cty Recds		Fee Number	BLM Serial A MC No.
	Book	Page		
Arden 1	4938	505	2004027318	361381 <sup>76</sup>
Arden 2	4938	507	2004027319	361382
Arden 3	4938	509	2004027320	361383
Arden 4	4938	511	2004027321	361384
Arden 5	4938	513	2004027322	361385
Arden 6	4938	515	2004027323	361386
Arden 7	4938	517	2004027324	361387
Arden 8	4938	519	2004027325	361388
Arden 9	4938	521	2004027326	361389
Arden 10	4938	523	2004027327	361390
Arden 11	4938	525	2004027328	361391 <sup>86</sup>
Arden 12	4938	527	2004027329	361392
Arden 13	4938	529	2004027330	361393
Arden 14	4938	531	2004027331	361394
Arden 15	4938	533	2004027332	361395
Arden 16	4938	535	2004027333	361396
Arden 17	4938	537	2004027334	361397
Arden 18	4938	539	2004027335	361398
Arden 19	4938	541	2004027336	361399
Arden 20	4938	543	2004027337	361400
Arden 21	4938	545	2004027338	361401 <sup>96</sup>
Arden 22	4938	547	2004027339	361402
Arden 23	4938	549	2004027340	361403
Arden 24	4938	551	2004027341	361404
Arden 25	4938	553	2004027342	361405
Arden 26	4938	555	2004027343	361406
Arden 27	4938	557	2004027344	361407
Arden 28	4938	559	2004027345	361408
Arden 29	4938	561	2004027346	361409
Arden 30	4938	563	2004027347	361410
Arden 31	4938	565	2004027348	361411
Arden 32	4938	567	2004027349	361412 <sup>99</sup>

The following listed unpatented mining claims are situated in Section 1, Township 28 North, Range 18 West, and Sections 24 and 25, Township 28 North, Range 18 West, G&SR Meridian, Mohave County, Arizona:

RECEIVED  
 BLM AZ STATE OFFICE  
 PHOENIX, ARIZONA  
 MAR 25 9 45 AM '99

109



Name of Claim	Mohave Cty Recds			BLM Serial A MC No.
	Book	Page	Fee No.	
Gap 1	4938	493	2004027312	361413 108
Gap 2	4938	495	2004027313	361414
Gap 3	4938	497	2004027314	361415
Gap 4	4938	499	2004027315	361416
Gap 5	4938	501	2004027316	361417
Gap 6	4938	503	2004027317	361418
Gap 7	4938	439	2004027285	360635
Gap 8	4938	441	2004027286	360636
Gap 9	4938	443	2004027287	360637
Gap 10	4938	445	2004027288	360638
Gap 11	4938	447	2004027289	360639
Kiwi 1	4938	449	2004027290	360642
Kiwi 2	4938	451	2004027291	360643
Kiwi 3	4938	453	2004027292	360644
Kiwi 4	4938	455	2004027293	360645
Kiwi 5	4938	457	2004027294	360646
Kiwi 6	4938	459	2004027295	360647
Kiwi 7	4938	461	2004027296	360648
Kiwi 8	4938	463	2004027297	360649
Kiwi 9	4938	465	2004027298	360650
Kiwi 10	4938	467	2004027299	360651
Kiwi 11	4938	469	2004027300	360652
Kiwi 12	4938	471	2004027301	360653
Kiwi 13	4938	473	2004027302	360654
Kiwi 14	4938	475	2004027303	360655
Kiwi 15	4938	477	2004027304	360656
Kiwi 16	4938	479	2004027305	360657
Kiwi 17	4938	481	2004027306	360658
Kiwi 18	4938	483	2004027307	360659
Kiwi 19	4938	485	2004027308	360660
Kiwi 20	4938	487	2004027309	360661
Kiwi 21	4938	489	2004027310	360662
Kiwi 22	4938	491	2004027311	360663
WIN72A	29, 28N-18W		4843 307	359707
WIN73	29, 28N-18W		4843 309	359708
WIN74	29, 28N-18W		4843 311	359709
WIN75	29, 28N-18W		4843 313	359710
WIN76	29, 28N-18W		4843 315	359711
WIN77	29, 28N-18W		4843 317	359712
WIN78	29, 28N-18W		4843 319	359713
WIN79	29, 28N-18W		4843 321	359714
WIN80	29, 28N-18W		4843 323	359715
WIN81	29, 28N-18W		4843 325	359716

RECEIVED  
 BLM  
 07 STATE OFFICE  
 PHOENIX, ARIZONA  
 26 A 9:1

Name of Claim	Section/Tnp/Range	Mohave Cty.		BLM A MC N PHOENIX, ARIZONA
		Book	Page	
WIN82	29, 28N-18W	4843	327	151 359717
WIN83	29, 28N-18W	4843	329	359718
WIN84	29, 28N-18W	4843	331	359719
WIN85	29, 28N-18W	4843	333	359720
WIN86	29, 28N-18W	4843	335	359721
WIN87	29, 28N-18W	4843	337	359722
WIN88	29, 28N-18W	4843	339	359723
WIN89	29, 28N-18W	4843	341	359724
BF1	10, 28N-19W	4815	181	359151
BF2	10, 28N-19W	4815	183	359152
BF3	10, 28N-19W	4815	185	359153
BF4	10, 28N-19W	4815	187	359154
BF5	10, 28N-19W	4815	189	359155
BF6	10, 28N-19W	4815	191	359156
BF7	10, 28N-19W	4815	193	359157
BF8	10, 28N-19W	4815	195	359158
BF9	10, 28N-19W	4815	197	359159
BF10	10, 28N-19W	4815	199	359160
BF11	10, 28N-19W	4815	201	359161
BF12	10, 28N-19W	4815	203	359162
BF13	10, 28N-19W	4815	205	359163
BF14	10, 28N-19W	4815	207	359164
BF15	10, 28N-19W	4815	209	359165
BF16	10, 28N-19W	4815	211	359166
BF17	10, 28N-19W	4815	213	359167
BF18	10, 28N-19W	4815	215	359168
BF19	10, 28N-19W	4815	217	359169
BF20	10, 28N-19W	4815	219	359170
BF21	10, 28N-19W	4815	221	359171
BF22	10, 28N-19W	4815	223	359172
BF23	10, 28N-19W	4815	225	359173
BF24	10, 28N-19W	4815	227	359174
BF25	10, 28N-19W	4815	229	359175
BF26	10, 28N-19W	4815	231	359176
BF27	10, 28N-19W	4815	233	359177
FUNT20	12, 28N-19W	4819	302	359179
FUNT22	12, 28N-19W	4819	306	359181
FUNT24	12, 28N-19W	4819	310	359183
FUNT26	12, 28N-19W	4819	314	359185
SEN1	14, 28N-19W	4819	336	359196
SEN2	14, 28N-19W	4819	338	359197
SEN3	14, 28N-19W	4819	340	359198
SEN4	14, 28N-19W	4819	342	359199 163

Name of Claim	Section/Tnp/Range	Mohave Cty. Book Page	BLM A MC No.
SEN5	14, 28N-19W	4819 344	359200 1a4
SEN6	14, 28N-19W	4819 346	359201
SEN7	14, 28N-19W	4819 348	359202
SEN8	14, 28N-19W	4819 350	359203
SEN9	14, 28N-19W	4819 352	359204
SEN10	14, 28N-19W	4819 354	359205
SEN11	14, 28N-19W	4819 356	359206 200
SEN12	14, 28N-19W	4819 358	359207
SEN13	14, 28N-19W	4819 360	359208
SEN14	14, 28N-19W	4819 362	359209
SEN15	14, 28N-19W	4819 364	359210
SEN16	14, 28N-19W	4819 366	359211
SEN17	14, 28N-19W	4819 368	359212
SEN18	14, 28N-19W	4819 370	359213
SEN19	14, 28N-19W	4819 372	359214
SEN20	14, 28N-19W	4819 374	359215
SEN21	14, 28N-19W	4819 376	359216
SEN22	14, 28N-19W	4819 378	359217
SEN23	14, 28N-19W	4819 380	359218
SEN24	14, 28N-19W	4819 382	359219
SEN25	14, 28N-19W	4819 384	359220
SEN26	14, 28N-19W	4819 386	359221
SEN27	14, 28N-19W	4819 388	359222
SEN28	14, 28N-19W	4819 390	359223
SEN29	14, 28N-19W	4819 392	359224
SEN30	14, 28N-19W	4819 394	359225
SEN32	14, 28N-19W	4819 396	359226
SEN33	14, 28N-19W	4819 398	359227
SEN34	14, 28N-19W	4819 400	359228
SEN35	14, 28N-19W	4819 402	359229
SEN36	14, 28N-19W	4819 404	359230
TAP1	22, 28N-19W	4819 264	359231
TAP2	22, 28N-19W	4819 266	359232
TAP3	22, 28N-19W	4819 268	359233
TAP4	22, 28N-19W	4819 270	359234
TAP5	22, 28N-19W	4819 272	359235
TAP6	22, 28N-19W	4819 274	359236
TAP7	22, 28N-19W	4819 276	359237
TAP8	22, 28N-19W	4819 278	359238
TAP9	22, 28N-19W	4819 280	359239
TAP10	22, 28N-19W	4819 282	359240
TAP11	22, 28N-19W	4819 284	359241
TAP12	22, 28N-19W	4819 286	359242 136

2010 AUG 26 A 9:45

RECEIVED  
BLM AZ STATE OFFICE

Name of Claim	Section/Tnp/Range	Mohave Cty. Book	Page	BLM A MC No.
TAP13	22, 28N-19W	4819	288	359243
TAP14	22, 28N-19W	4819	290	359244
TAP15	22, 28N-19W	4819	292	359245
TAP16	22, 28N-19W	4819	294	359246
TAP17	22, 28N-19W	4819	296	359247
TAP18	22, 28N-19W	4819	298	359248
WIN1	26, 28N-19W	4815	109	359249
WIN2	26, 28N-19W	4815	111	359250
WIN3	26, 28N-19W	4815	113	359251
WIN4	26, 28N-19W	4815	115	359252
WIN5	26, 28N-19W	4815	117	359253
WIN6	26, 28N-19W	4815	119	359254
WIN7	26, 28N-19W	4815	121	359255
WIN8	26, 28N-19W	4815	123	359256
WIN9	26, 28N-19W	4815	125	359257
WIN10	26, 28N-19W	4815	127	359258
WIN11	26, 28N-19W	4815	129	359259
WIN12	26, 28N-19W	4815	131	359260
WIN13	26, 28N-19W	4815	133	359261
WIN14	26, 28N-19W	4815	135	359262
WIN15	26, 28N-19W	4815	137	359263
WIN16	26, 28N-19W	4815	139	359264
WIN17	26, 28N-19W	4815	141	359265
WIN18	26, 28N-19W	4815	143	359266
WIN19	24, 28N-19W	4815	145	359267
WIN20	24, 28N-19W	4815	147	359268
WIN21	24, 28N-19W	4815	149	359269
WIN22	24, 28N-19W	4815	151	359270
WIN23	24, 28N-19W	4815	153	359271
WIN24	24, 28N-19W	4815	155	359272
WIN25	24, 28N-19W	4815	157	359273
WIN26	24, 28N-19W	4815	159	359274
WIN27	24, 28N-19W	4815	161	359275
WIN28	24, 28N-19W	4815	163	359276
WIN29	24, 28N-19W	4815	165	359277
WIN30	24, 28N-19W	4815	167	359278
WIN31	24, 28N-19W	4815	169	359279
WIN32	24, 28N-19W	4815	171	359280
WIN33	24, 28N-19W	4815	173	359281
WIN34	24, 28N-19W	4815	175	359282
WIN35	24, 28N-19W	4815	177	359283
WIN36	24, 28N-19W	4815	179	359284
WIN37	32, 28N-18W	4819	442	359285

237

FILED IN ARIZONA

2018 AUG 26 9 48 AM

RECEIVED BLM STATE OFFICE

279

Name of Claim	Section/Tnp/Range	Mohave Cty. Book Page	BLM A MC No.
WIN38	32, 28N-18W	4819 444	280 359286
WIN39	32, 28N-18W	4819 446	359287
WIN40	32, 28N-18W	4819 448	359288
WIN41	32, 28N-18W	4819 450	359289
WIN42	32, 28N-18W	4819 452	359290
WIN43	32, 28N-18W	4819 454	359291
WIN44	32, 28N-18W	4819 456	359292
WIN45	32, 28N-18W	4819 458	359293
WIN46	32, 28N-18W	4819 460	359294
WIN47	32, 28N-18W	4819 462	359295
WIN48	32, 28N-18W	4819 464	359296
WIN49	32, 28N-18W	4819 466	359297
WIN50	32, 28N-18W	4819 468	359298
WIN51	32, 28N-18W	4819 470	395299
WIN52	32, 28N-18W	4819 472	359300
WIN53	32, 28N-18W	4819 474	359301
WIN54	32, 28N-18W	4819 476	359302
WIN55	32, 28N-18W	4819 406	359303
WIN56	32, 28N-18W	4819 408	359304
WIN57	32, 28N-18W	4819 410	359305
WIN58	32, 28N-18W	4819 412	359306 300
WIN59	32, 28N-18W	4819 414	359307
WIN60	32, 28N-18W	4819 416	359308
WIN61	32, 28N-18W	4819 418	359309
WIN62	32, 28N-18W	4819 420	359310
WIN63	32, 28N-18W	4819 422	359311
WIN64	32, 28N-18W	4819 424	359312
WIN65	32, 28N-18W	4819 426	359313
WIN66	32, 28N-18W	4819 428	359314
WIN67	32, 28N-18W	4819 430	359315
WIN68	32, 28N-18W	4819 432	359316
WIN69	32, 28N-18W	4819 434	359317
WIN70	32, 28N-18W	4819 436	359318
WIN71	32, 28N-18W	4819 438	359319
WIN72	32, 28N-18W	4819 440	359320
SEN 37	15, 28N-19W	4938 435	360664
SEN 38	15, 28N-19W	4988 437	360665
Bug 1	26 - 28N - 20W	5313 364	363477
Bug 2	26 - 28N - 20W	5313 366	363478
Bug 3	26 - 28N - 20W	5313 368	363479
Bug 4	26 - 28N - 20W	5313 370	363480
Bug 5	26 - 28N - 20W	5313 372	363481
Bug 6	26 - 28N - 20W	5313 374	363482

RECEIVED  
 BLM AZ STATE OFFICE  
 AUG 26 2010  
 PHOENIX, ARIZONA

322

Name of Claim	Section/Tnp/Range	Mohave Cty. Book	Page	BLM A MC No.
Bug 7	26 - 28N - 20W	5313	376	<sup>323</sup> 363483
Bug 8	26 - 28N - 20W	5313	378	<sup>324</sup> 363484
Bug 9	26 - 28N - 20W	5313	380	<sup>325</sup> 363485
Bug 10	26 - 28N - 20W	5313	382	<sup>326</sup> 363486

I:\FILES\DOCS\AURU01\220711\DOC\KE7473.DOC

RECEIVED  
BLM AZ STATE OFFICE  
2010 AUG 26 A 9:46  
PHOENIX, ARIZONA

CONCINI McDONALD YETWIN & 

A PROFESSIONAL CORPORATION  
ATTORNEYS AT LAW  
2525 EAST BROADWAY BOULEVARD • SUITE 200 • TUCSON, ARIZONA 85716-5300  
(520) 322-5000 • (520) 322-5585 (Fax)

EVO DeCONCINI (1901-1986)

DENISE M. BAINTON  
JOHN C. E. BARRETT  
JEANNETTE L. BICKNER  
ALICE W. CALLISON  
MICHAEL A. CORDIER  
BARRY M. COREY  
DENNIS DeCONCINI  
ANDREW Y. ERWIN  
SHELTON L. FREEMAN  
HEATHER K. GAINES  
PETER B. GOLDMAN  
NATHAN B. HANNAH  
IVA S. HIRSCH  
LAWRENCE D. HIRSCH  
JAMES A. JUTRY  
KRISTEN B. KLOTZ  
JOHN C. LACY

MARIAN C. LALONDE  
MARK D. LAMMERS  
LISA SCHRINER LEWIS  
MATTHEW J. MANSFIELD  
NANCY J. MARCH  
JOHN R. McDONALD  
JARED G. PARKER  
ALYCE L. PENNINGTON  
JOHN C. RICHARDSON  
IRA M. SCHWARTZ  
LISA ANNE SMITH  
SPENCER A. SMITH  
SESALY O. STAMPS  
GARY F. Uрман  
MICHAEL R. Uрман  
RICHARD M. YETWIN

BARRON & POLK, P.L.L.C. - OF COUNSEL  
JOHN H. BARRON, III  
JAY M. POLK

BARRETT L. KIME - OF COUNSEL  
SARA J. VANCE - OF COUNSEL

7310 N. 16TH STREET, SUITE 330  
PHOENIX, ARIZONA 85020  
(602) 282-0500  
FAX: (602) 282-0520

19 WEST BIRCH AVENUE  
FLAGSTAFF, ARIZONA 86001  
(928) 214-0466  
FAX: (928) 214-6212

6909 E. MAIN ST.  
SCOTTSDALE, ARIZONA 85251  
480-398-1100  
FAX: (480) 398-3101

1680 DUKE STREET, THIRD FLOOR  
ALEXANDRIA, VA 22314  
(703) 838-6200  
FAX: (202) 315-3600

[www.deconcinimcdonald.com](http://www.deconcinimcdonald.com)

PLEASE REPLY TO TUCSON  
rbarnes@dmyl.com

August 24, 2010

**Via Federal Express**

Arizona State Office  
Bureau of Land Management  
Attention: Public Room  
One North Central Avenue, Suite 800  
Phoenix, AZ 85004-4427

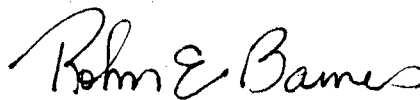
RE: **Payment of Claim Maintenance Fee; Redstone Resources Corporation**

Ladies and Gentlemen:

Delivered herewith is a check in the amount of \$17,780, as payment of the claim maintenance fees pursuant to the 30 U.S.C. § 28f(a), as adjusted by 30 U.S.C. § 28j(c) and implemented by notice in 74 *Federal Register* 30959-62 (June 29, 2009), for the assessment year beginning September 1, 2010, on behalf of Redstone Resources Corporation. A copy of the Certification of Payment of Maintenance Fee in Lieu of Affidavit of Annual Assessment Work to be recorded with the Yavapai County Recorder's Office is also enclosed herewith.

Please return a date-stamped copy of this letter and the affidavit along with the receipt for payment to this office. Thank you for your assistance and please feel free to contact me or John Lacy with any questions or concerns.

Sincerely,



Robin E. Barnes, CP  
Certified Paralegal

PHOENIX, ARIZONA

2010 AUG 26 A 9:47

RECEIVED  
BLM AZ STATE OFFICE

rb

I:\FILES\DOCS\SGV001\280621\LTR\KG2989.DOC

After recording, please return to:

Robin E. Barnes  
DeConcini McDonald Yetwin & Lacy, P.C.  
2525 E. Broadway Blvd., #200  
Tucson, AZ 85716

RECEIVED  
BLM AZ STATE OFFICE  
2010 AUG 26 A 9 47  
PHOENIX, ARIZONA

STATE OF ARIZONA )  
 ) ss:  
County of Pima )

CERTIFICATION OF PAYMENT OF MAINTENANCE FEE  
IN LIEU OF AFFIDAVIT OF ANNUAL ASSESSMENT WORK

Marian C. LaLonde, being first duly sworn, deposes and says that:

1. She is an agent for Redstone Resources Corporation, a Nevada corporation, owner of the unpatented lode mining claims and millsites situated in Yavapai County, Arizona (the "Claims"), the location notices of which are of record in said county, and in the records of the Arizona State Office of the Bureau of Land Management under the file numbers indicated in the attached Exhibit A.

2. Pursuant to the 30 U.S.C. § 28f(a), as adjusted by 30 U.S.C. § 28j(c) and implemented by notice in 74 *Federal Register* 30959-62 (June 29, 2009), the owner has paid a maintenance fee of \$140 per claim for the assessment year beginning September 1, 2010. This Certificate is in lieu of an affidavit of performance of annual assessment work or notice of intent to hold.

3. The name and address of the owner of Claims for which this Certificate is prepared are Redstone Resources Corporation, 10920 W. Alameda Ave., Ste. 207, Lakewood CO 80226. THIS IS NOT A CHANGE OF ADDRESS


4. The Claims are held and claimed by the owner for the valuable mineral contained therein.

DATED this 23<sup>rd</sup> day of August, 2010.

Marian C. LaLonde  
Marian C. LaLonde

Sworn and subscribe to before me this 23<sup>rd</sup> day of August, 2010, by Marian C. LaLonde, Agent for Redstone Resources Corporation.

Robin E. Barnes  
Notary Public





**EXHIBIT A**

The following unpatented lode mining claims situated in the Walnut Grove Mining District, Yavapai County, Arizona, the location notices of which are of record in the office of the Recorder of Yavapai County, Arizona and the Arizona State office of the Bureau of Land Management as follows:

Name of Claim	Book of Official Records	Page Number	A MC Number	Location Date
Mistake Fraction No. 1	761	114	75989	6-21-1972
Mistake Fraction No. 2	761	115	75990	6-20-1972
Mistake No. 1	761	116	75991	6-20-1972
Mistake No. 2	761	117	75992	6-20-1972
Mistake No. 3	761	118	75993	6-20-1972
Mistake No. 4	761	119	75994	6-20-1972
Mistake No. 5	761	120	75995	6-20-1972
Mistake No. 6	761	121	75996	6-21-1972
Mistake No. 7	761	122	75997	6-21-1972
Mistake No. 8	761	123	75998	6-21-1972
Mistake No. 9	761	124	75999	6-21-1972
Mistake No. 10	761	125	76000	6-21-1972
Mistake No. 11	761	126	76001	6-21-1972
Mistake No. 12	761	127	76002	6-21-1972
Mistake No. 13	761	128	76003	6-21-1972
Mistake No. 14	761	129	76004	6-21-1972
Mistake No. 15	761	130	76005	6-21-1972
Mistake No. 16	761	131	76006	6-21-1972
Mistake No. 17	761	132	76007	6-21-1972
Mistake No. 18	761	133	76008	6-21-1972
The Last Mistake	761	134	76009	6-21-1972
Lois No. 1	464	551	75979	9-1-1967
Lois No. 2	464	552	75980	9-1-1967
Lois No. 3	464	553	75981	9-1-1967
Lois No. 4	464	554	75982	9-1-1967
Lois No. 5	464	555	75983	9-1-1967
Lois No. 6	464	556	75984	9-1-1967
Lois No. 17	464	557	75985	9-1-1967
Lois No. 18	464	558	75986	9-1-1967
Lois No. 19	464	559	75987	9-1-1967
Lois No. 20	464	560	75988	9-1-1967
Zonia No. 2	1358	591-592	124258	1-30-1981
Zonia No. 5	1358	593-594	124259	1-30-1981
Zonia No. 6	1358	595-596	124260	1-30-1981
Zonia No. 7	1358	597-598	124261	1-30-1981
Zonia No. 8	1358	599-600	124262	1-30-1981
Zonia No. 9	1358	601-602	124263	1-30-1981
Zonia No. 10	1358	603-604	124264	1-30-1981

RECEIVED  
 BLM STATE OFFICE  
 2010 JUL 20 A  
 PHOENIX ARIZONA

Name of Claim	Book of Official Records	Page Number	A MC Number	Location Date
Zonia No. 11	1358	605-606	124265	1-30-1981
Zonia No. 14	1358	607-608	124266	1-30-1981
Zonia No. 15	1358	609-610	124267	1-30-1981
Zonia No. 16	1358	611-612	124268	1-30-1981
Zonia No. 17	1358	613-614	124269	1-30-1981
Zonia No. 18	1358	615-616	124270	1-30-1981
Zonia No. 19	1358	617-618	124271	1-30-1981
Zonia No. 20	1358	619-620	124272	1-30-1981
Zonia No. 21	1358	621-622	124273	1-30-1981
Zonia No. 22	1358	623-624	124274	1-30-1981
Zonia No. 23	1358	625-626	124275	1-30-1981
Zonia No. 24	1358	627-628	124276	1-30-1981
Copper King No. 1	1358	635-636	124280	1-30-1981
Copper King No. 3	1358	637-638	124281	1-30-1981
Copper King No. 4	1358	639-640	124282	1-30-1981
Scott No. 1	1358	641-642	124283	1-30-1981
Scott No. 2	1358	643-644	124284	1-30-1981
Copper Bar No. 2	1358	645-646	124285	1-30-1981
Triad No. 1	3739	235	353382	2-16-2000
Triad No. 2	3739	234	353383	2-16-2000
Triad No. 3	3739	233	353384	2-16-2000

Name of Claim	Book of Mines	Page	A MC No.	Location Date
Copper Crown No. 1	147	155	76047	9-19-1938
Copper Crown No. 2	147	156	76048	9-19-1938
Copper Crown No. 3	147	157	76049	9-19-1938
Copper Crown No. 4	151	331	76050	7-2-1942
Copper Crown No. 5	151	332	76051	7-2-1942
Copper Crown No. 6	151	333	76052	7-2-1942
Copper Crown No. 7	151	334	76053	7-2-1942
Copper Crown No. 8	151	335	76054	7-2-1942
Gold Crown	159	400	76046	12-3-1951

Name of Claim	Book of Official Records	Page	A MC No.	Location Date
Copper Crown No. 9	55	111	76055	6-1-1955
Copper Crown No. 10	7	186	76056	7-14-1952
Copper Crown No. 11	55	112	76057	6-1-1955
Copper Crown 13	560	929	76058	7-23-1969
Copper Crown No. 14	63	204	76059	11-4-1955
Copper Crown No. 15	64	179	76060	12-12-1955
Copper Crown No. 16	64	180	76061	12-12-1955
Copper Crown No. 17	64	181	76062	12-12-1955
Copper Crown No. 18	68	385	76063	2-7-1956

Name of Claim	Book of Official Records	Page	A MC No.	Location Date
Copper Crown No. 19	68	386	76064	2-7-1956
Copper Crown No. 20	68	387	76065	2-7-1956
Copper Crown No. 21	68	388	76066	2-7-1956
Copper Crown No. 22	68	389	76067	2-7-1956
Copper Crown No. 23	68	390	76068	2-7-1956
Copper Crown No. 24	68	391	76069	2-7-1956
Copper Crown No. 25	68	392	76070	2-7-1956
Copper Crown No. 26	68	393	76071	2-7-1956
Copper Crown No. 27	83	74	76072	8-11-1956
Copper Crown No. 28	73	402	76073	3-7-1956
Copper Crown No. 29	73	403	76074	3-7-1956
Copper Crown No. 30	73	404	76075	3-7-1956
Copper Crown No. 31	73	405	76076	3-7-1956
Copper Crown No. 32	83	75	76077	8-11-1956
Copper Crown No. 33	112	374	76078	9-1-1957
Copper Crown No. 34	112	375	76079	9-1-1957
Copper Crown No. 35	112	376	76080	9-1-1957
Copper Crown No. 36	560	930	76081	7-20-1969
Copper Crown No. 37	560	931	76082	7-20-1969
Copper Crown No. 38	560	932	76083	7-21-1969
Copper Crown No. 39	560	933	76084	7-21-1969
Copper Crown No. 40	560	934	76085	7-20-1969
Copper Crown No. 41	560	935	76086	7-21-1969
Copper Crown No. 42	560	936	76087	7-22-1969
Copper Crown No. 43	560	937	76088	7-22-1969
Copper Crown No. 44	560	938	76089	7-22-1969
Copper Crown No. 45	560	939	76090	7-22-1969
Copper Crown No. 46	560	940	76091	7-22-1969
Copper Crown No. 47	560	941	76092	7-23-1969
Copper Crown No. 48	560	942	76093	7-23-1969
Copper Crown No. 49	560	943	76094	7-23-1969
Copper Crown No. 50	560	944	76095	7-23-1969
Copper Crown No. 51	560	945	76096	7-23-1969
Amended	706	403		
Copper Crown # 52	4551	245	386616	9-1-2007
Copper Crown No. 53	1484	185	188442	9-8-1982
N-30	3798	672	354858	10-4-2000
N-31	3798	671	354859	10-4-2000
N-32	3798	670	354860	10-5-2000
N-34	3798	669	354861	10-4-2000
N-35	3798	668	354862	10-4-2000
N-36	3798	667	354863	10-5-2000
N-37	3798	666	354864	10-5-2000
N-38	3798	665	354865	11-6-2000
N-39	3798	664	354866	11-6-2000

Name of Claim	Book of Official Records	Page	A MC No.	Location Date
N-40	3798	663	45) 354867	11-6-2000

The following unpatented millsites are situated in the Walnut Grove Mining District, Yavapai County, Arizona, the location notices of which are on record in the office of the Recorder of Yavapai County, Arizona, and the Arizona State Office of the Bureau of Land Management as follows:

Name of Claim	Book of Official Records	Page	A MC No.	Location Date
Receiving Shop	3739	236	353385	2-16-2000
Pumping Station	3739	237	353386	2-16-2000

Name of Claim	Book of Official Records	Page Number	A MC Number	Location Date
Redstone Fraction No. 1	4663	389	396573	4-20-2009
Redstone Fraction No. 2	4724	172	399303	2-17-2010
Redstone Fraction No. 3	4724	173	399304	2-17-2010

I:\FILES\DOCS\SGV001\280621\DOC\KF2270.DOC

RECEIVED  
 BLM AZ STATE OFFICE  
 2010 AUG 26 A 9:47  
 PHOENIX, ARIZONA

From: Origin ID: TUSA (520) 322-5000  
Karen Kanna  
DeConcini Law Firm  
2525 East Broadway  
Suite 200  
Tucson, AZ 85716




Ship Date: 24AUG10  
ActWgt: 1.0 LB  
CAD: 5333594/INET3060

Delivery Address Bar Code



Ref # #220711/280621REB  
Invoice #  
PO #  
Dept #

SHIP TO: (520) 322-5000 BILL SENDER  
**Arizona State Office**  
**Bureau of Land Management**  
**One North Central Ave., #800**  
**Attn: Public Room**  
**Phoenix, AZ 85004**



TRK# 7989 7930 4640  
0201


WED - 25 AUG A1  
PRIORITY OVERNIGHT

**XH ZSYA**

85004

AZ-US

PHX



59642306/NA24

**After printing this label:**

1. Use the 'Print' button on this page to print your label to your laser or inkjet printer.
2. Fold the printed page along the horizontal line.
3. Place label in shipping pouch and affix it to your shipment so that the barcode portion of the label can be read and scanned.

**Warning:** Use only the printed original label for shipping. Using a photocopy of this label for shipping purposes is fraudulent and could result in additional billing charges, along with the cancellation of your FedEx account number.

**Use of this system constitutes your agreement to the service conditions in the current FedEx Service Guide, available on fedex.com. FedEx will not be responsible for any claim in excess of \$100 per package, whether the result of loss, damage, delay, non-delivery, misdelivery, or misinformation, unless you declare a higher value, pay an additional charge, document your actual loss and file a timely claim. Limitations found in the current FedEx Service Guide apply. Your right to recover from FedEx for any loss, including intrinsic value of the package, loss of sales, income interest, profit, attorney's fees, costs, and other forms of damage whether direct, incidental, consequential, or special is limited to the greater of \$100 or the authorized declared value. Recovery cannot exceed actual documented loss. Maximum for items of extraordinary value is \$500, e.g. jewelry, precious metals, negotiable instruments and other items listed in our Service Guide. Written claims must be filed within strict time limits, see current FedEx Service Guide.**

This site is protected by copyright and trademark laws under US and International law. All rights reserved. © 1995-2010 FedEx

RECEIVED  
BLM AZ STATE OFFICE  
2010 AUG 26 A 9:47  
PHOENIX, ARIZONA

**United States Department of the Interior**  
**Bureau of Land Management**  
 LANDS/RECREATION & PLANNING  
 ONE N CENTRAL AVE  
 PHOENIX, AZ 85004 -2203  
 Phone:

Receipt

No: 2204614

<b>Transaction #:</b> 2274581	
<b>Date of Transaction:</b> 08/30/2010	
<b>CUSTOMER:</b>	DECONCINI MCDONALD YETWIN & LACY 2525 E BROADWAY BLVD STE 200 TUCSON,AZ 85716-5300 US

LINE #	QTY	DESCRIPTION	REMARKS	UNIT PRICE	TOTAL
1	1.00	LOCATABLE MINERALS / MINING CLAIMS-NOT NEW-UNADJUD,ONE AUTH NO. ONLY / MINING CLAIM MONEY RECEIVED CASES: AMC24466/\$63980.00	MAINT 2011-457	- n/a -	63980.00
<b>TOTAL:</b>					<b>\$63,980.00</b>

PAYMENT INFORMATION					
1	AMOUNT:	17780.00	POSTMARKED:	N/A	
	TYPE:	CHECK	RECEIVED:	08/30/2010	
	CHECK NO:	004072			
	NAME:	DECONCINI MCDONALD YETWIN & LACY 2525 E BROADWAY BLVD STE 200 TUCSON AZ 85716-5300 US			
2	AMOUNT:	11060.00	POSTMARKED:	N/A	
	TYPE:	CHECK	RECEIVED:	08/30/2010	
	CHECK NO:	004074			
	NAME:	DECONCINI MCDONALD YETWIN & LACY 2525 E BROADWAY BLVD STE 200 TUCSON AZ 85716-5300 US			
3	AMOUNT:	35140.00	POSTMARKED:	N/A	
	TYPE:	CHECK	RECEIVED:	08/30/2010	
	CHECK NO:	004075			
	NAME:	DECONCINI MCDONALD YETWIN & LACY 2525 E BROADWAY BLVD STE 200 TUCSON AZ 85716-5300 US			

official electronic record contained there

DECONCINI McDONALD YETWIN & LACY

A PROFESSIONAL CORPORATION  
ATTORNEYS AT LAW

2525 EAST BROADWAY BOULEVARD • SUITE 200 • TUCSON, ARIZONA 85716-5300  
(520) 322-5000 • (520) 322-5585 (Fax)

EVO DECONCINI (1901-1986)

DENISE M. BAINTON  
JOHN C. E. BARRETT  
ALICE W. CALLISON  
MICHAEL A. CORDIER  
BARRY M. COREY  
DENNIS DECONCINI  
ANDREW Y. ERWIN  
SHELTON L. FREEMAN  
HEATHER K. GAINES  
NATHAN B. HANNAH  
LAWRENCE D. HIRSCH  
JAMES A. JUTRY  
KRISTEN B. KLOTZ  
JOHN C. LACY  
MARIAN C. LALONDE  
MARK D. LAMMERS

LISA SCHRINER LEWIS  
NANCY J. MARCH  
JOHN R. McDONALD  
JARED G. PARKER  
AMY R. PATTON  
ALYCE L. PENNINGTON  
JOHN C. RICHARDSON  
DAVID V. SANDERSON  
IRA M. SCHWARTZ  
LISA ANNE SMITH  
SPENCER A. SMITH  
SESALY O. STAMPS  
GARY F. URMAN  
MICHAEL R. URMAN  
WAYNE E. YEHLING  
RICHARD M. YETWIN

BARRON & POLK, P.L.L.C. - OF COUNSEL  
JOHN H. BARRON, III  
JAY M. POLK

HIRSCH LAW OFFICE, P.C. - OF COUNSEL  
IVA S. HIRSCH

BARRETT L. KIME - OF COUNSEL  
SARA J. VANCE - OF COUNSEL

August 26, 2009

7310 N. 16TH STREET, SUITE 330  
PHOENIX, ARIZONA 85020  
(602) 282-0500  
FAX: (602) 282-0520  
19 WEST BIRCH AVENUE  
FLAGSTAFF, ARIZONA 86001  
(928) 214-0466  
FAX: (928) 214-6212

1680 DUKE STREET, FIFTH FLOOR  
ALEXANDRIA, VA 22314  
(703) 838-6200  
FAX: (202) 315-3600

www.deconcinimcdonald.com

PLEASE REPLY TO TUCSON

rbarnes@dmyl.com

AMC 35915  
AMC 359689  
AMC 360635  
AMC 361381  
AMC 363471

**Via Federal Express**

Arizona State Office  
Bureau of Land Management  
Attention: Public Room  
One North Central Avenue, Suite 800  
Phoenix, AZ 85004-4427

RE: **Payment of Claim Maintenance Fee; Wateringhole Productions, Inc.**

Ladies and Gentlemen:

Delivered herewith is a check in the amount of \$35,140, as payment of the claim maintenance fees pursuant to the 30 U.S.C. § 28f(a), as adjusted by 30 U.S.C. § 28j(c) and implemented by notice in 74 *Federal Register* 30959-62 (June 29, 2009), for the assessment year beginning September 1, 2009, on behalf of Wateringhole Productions, Inc. A copy of the Certification of Payment of Maintenance Fee in Lieu of Affidavit of Annual Assessment Work to be recorded with the Mohave County Recorder's Office is also enclosed herewith.

Please return a date-stamped copy of this letter and the affidavit along with the receipt for payment to this office. Thank you for your assistance and please feel free to contact me or John Lacy with any questions or concerns.

Sincerely,

*Robin E Barnes*

Robin E. Barnes, CP  
Certified Paralegal



RECEIVED  
BLM AZ STATE OFFICE  
2009 AUG 28 A 8:51

rb



After recording, please return to:

John C. Lacy  
DeConcini McDonald Yetwin & Lacy, P.C.  
2525 E. Broadway Blvd., #200  
Tucson, AZ 85716

STATE OF ARIZONA )  
 ) ss:  
County of Pima )

CERTIFICATION OF PAYMENT OF MAINTENANCE FEE  
IN LIEU OF AFFIDAVIT OF ANNUAL ASSESSMENT WORK

RECEIVED  
BLM AZ STATE OFFICE  
2009 AUG 28 A 8:51

John C. Lacy, being first duly sworn, deposes and says that:


1. He is an agent for Wateringhole Productions, Inc., a Nevada corporation, owner of the unpatented lode mining claims situated in Mohave County, Arizona (the "Claims"), the location notices of which are of record in said county, and in the records of the Arizona State Office of the Bureau of Land Management under the file numbers indicated in the attached Exhibit A.

2. Pursuant to the 30 U.S.C. § 28f(a), as adjusted by 30 U.S.C. § 28j(c) and implemented by notice in 74 *Federal Register* 30959-62 (June 29, 2009), the owner has paid a maintenance fee of \$140 per claim for the assessment year beginning September 1, 2009. This Certificate is in lieu of an affidavit of performance of annual assessment work or notice of intent to hold.

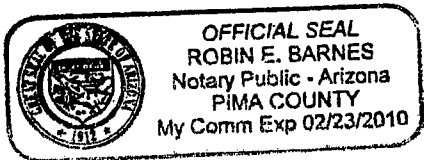
3. The name and address of the owner of Claims for which this Certificate is prepared are Wateringhole Productions, Inc. P.O. Box 60610, Boulder City, NV 89006.

4. The Claims are held and claimed by the owner for the valuable mineral contained therein.

DATED this 26<sup>th</sup> day of August, 2009.

  
\_\_\_\_\_  
John C. Lacy

Sworn and subscribe to before me this 26<sup>th</sup> day of August, 2009, by John C. Lacy, Agent for Wateringhole Productions, Inc.




  
\_\_\_\_\_  
Notary Public

EXHIBIT A

The following listed unpatented mining claims are situated in Section 4, Township 27 North, Range 18 West, and Sections 30, Township 27 North, Range 18 East, G&SR Meridian, Mohave County, Arizona:

Name of Claim	Mohave Cty Recds		Fee Number	BLM Serial A MC No.
	Book	Page		
Arden 1	4938	505	2004027318	361381-
Arden 2	4938	507	2004027319	361382-
Arden 3	4938	509	2004027320	361383-
Arden 4	4938	511	2004027321	361384-
Arden 5	4938	513	2004027322	361385-
Arden 6	4938	515	2004027323	361386-
Arden 7	4938	517	2004027324	361387-
Arden 8	4938	519	2004027325	361388-
Arden 9	4938	521	2004027326	361389-
Arden 10	4938	523	2004027327	361390-
Arden 11	4938	525	2004027328	361391-
Arden 12	4938	527	2004027329	361392-
Arden 13	4938	529	2004027330	361393-
Arden 14	4938	531	2004027331	361394-
Arden 15	4938	533	2004027332	361395-
Arden 16	4938	535	2004027333	361396-
Arden 17	4938	537	2004027334	361397-
Arden 18	4938	539	2004027335	361398-
Arden 19	4938	541	2004027336	361399-
Arden 20	4938	543	2004027337	361400-
Arden 21	4938	545	2004027338	361401-
Arden 22	4938	547	2004027339	361402-
Arden 23	4938	549	2004027340	361403-
Arden 24	4938	551	2004027341	361404-
Arden 25	4938	553	2004027342	361405-
Arden 26	4938	555	2004027343	361406-
Arden 27	4938	557	2004027344	361407-
Arden 28	4938	559	2004027345	361408-
Arden 29	4938	561	2004027346	361409-
Arden 30	4938	563	2004027347	361410-
Arden 31	4938	565	2004027348	361411-
Arden 32	4938	567	2004027349	361412-

RECEIVED  
BLM AZ STATE OFFICE  
2009 AUG 28 10:51 AM

The following listed unpatented mining claims are situated in Section 1, Township 28 North, Range 18 West, and Sections 24 and 25, Township 28 North, Range 19 West, G&SR Meridian, Mohave County, Arizona:

Name of Claim	Mohave Cty Recds			BLM Serial A MC No.
	Book	Page	Fee No.	
Gap 1	4938	493	2004027312	361413
Gap 2	4938	495	2004027313	361414
Gap 3	4938	497	2004027314	361415
Gap 4	4938	499	2004027315	361416
Gap 5	4938	501	2004027316	361417
Gap 6	4938	503	2004027317	361418
Gap 7	4938	439	2004027285	360635
Gap 8	4938	441	2004027286	360636
Gap 9	4938	443	2004027287	360637
Gap 10	4938	445	2004027288	360638
Gap 11	4938	447	2004027289	360639
Kiwi 1	4938	449	2004027290	360642
Kiwi 2	4938	451	2004027291	360643
Kiwi 3	4938	453	2004027292	360644
Kiwi 4	4938	455	2004027293	360645
Kiwi 5	4938	457	2004027294	360646
Kiwi 6	4938	459	2004027295	360647
Kiwi 7	4938	461	2004027296	360648
Kiwi 8	4938	463	2004027297	360649
Kiwi 9	4938	465	2004027298	360650
Kiwi 10	4938	467	2004027299	360651
Kiwi 11	4938	469	2004027300	360652
Kiwi 12	4938	471	2004027301	360653
Kiwi 13	4938	473	2004027302	360654
Kiwi 14	4938	475	2004027303	360655
Kiwi 15	4938	477	2004027304	360656
Kiwi 16	4938	479	2004027305	360657
Kiwi 17	4938	481	2004027306	360658
Kiwi 18	4938	483	2004027307	360659
Kiwi 19	4938	485	2004027308	360660
Kiwi 20	4938	487	2004027309	360661
Kiwi 21	4938	489	2004027310	360662
Kiwi 22	4938	491	2004027311	360663

RECEIVED  
BLM AZ STATE OFFICE

Name of Claim	Section/Tnp/Range	Mohave Cty.		BLM A MC No.
		Book	Page	
WIN72A	29, 28N-18W	4843	307	359707
WIN73	29, 28N-18W	4843	309	359708
WIN74	29, 28N-18W	4843	311	359709
WIN75	29, 28N-18W	4843	313	359710
WIN76	29, 28N-18W	4843	315	359711
WIN77	29, 28N-18W	4843	317	359712

WIN78	29, 28N-18W	4843	319	359713
WIN79	29, 28N-18W	4843	321	359714
WIN80	29, 28N-18W	4843	323	359715
WIN81	29, 28N-18W	4843	325	359716
WIN82	29, 28N-18W	4843	327	359717
WIN83	29, 28N-18W	4843	329	359718
WIN84	29, 28N-18W	4843	331	359719
WIN85	29, 28N-18W	4843	333	359720
WIN86	29, 28N-18W	4843	335	359721
WIN87	29, 28N-18W	4843	337	359722
WIN88	29, 28N-18W	4843	339	359723
WIN89	29, 28N-18W	4843	341	359724
BF1	10, 28N-19W	4815	181	359151
BF2	10, 28N-19W	4815	183	359152
BF3	10, 28N-19W	4815	185	359153
BF4	10, 28N-19W	4815	187	359154
BF5	10, 28N-19W	4815	189	359155
BF6	10, 28N-19W	4815	191	359156
BF7	10, 28N-19W	4815	193	359157
BF8	10, 28N-19W	4815	195	359158
BF9	10, 28N-19W	4815	197	359159
BF10	10, 28N-19W	4815	199	359160
BF11	10, 28N-19W	4815	201	359161
BF12	10, 28N-19W	4815	203	359162
BF13	10, 28N-19W	4815	205	359163
BF14	10, 28N-19W	4815	207	359164
BF15	10, 28N-19W	4815	209	359165
BF16	10, 28N-19W	4815	211	359166
BF17	10, 28N-19W	4815	213	359167
BF18	10, 28N-19W	4815	215	359168
BF19	10, 28N-19W	4815	217	359169
BF20	10, 28N-19W	4815	219	359170
BF21	10, 28N-19W	4815	221	359171
BF22	10, 28N-19W	4815	223	359172
BF23	10, 28N-19W	4815	225	359173
BF24	10, 28N-19W	4815	227	359174
BF25	10, 28N-19W	4815	229	359175
BF26	10, 28N-19W	4815	231	359176
BF27	10, 28N-19W	4815	233	359177
FUNT20	12, 28N-19W	4819	302	359179
FUNT22	12, 28N-19W	4819	306	359181
FUNT24	12, 28N-19W	4819	310	359183
FUNT26	12, 28N-19W	4819	314	359185
SEN1	14, 28N-19W	4819	336	359196
SEN2	14, 28N-19W	4819	338	359197

RECEIVED  
BLM A STATE OFFICE

SEN3	14, 28N-19W	4819	340	359198
SEN4	14, 28N-19W	4819	342	359199
SEN5	14, 28N-19W	4819	344	359200
SEN6	14, 28N-19W	4819	346	359201
SEN7	14, 28N-19W	4819	348	359202
SEN8	14, 28N-19W	4819	350	359203
SEN9	14, 28N-19W	4819	352	359204
SEN10	14, 28N-19W	4819	354	359205
SEN11	14, 28N-19W	4819	356	359206
SEN12	14, 28N-19W	4819	358	359207
SEN13	14, 28N-19W	4819	360	359208
SEN14	14, 28N-19W	4819	362	359209
SEN15	14, 28N-19W	4819	364	359210
SEN16	14, 28N-19W	4819	366	359211
SEN17	14, 28N-19W	4819	368	359212
SEN18	14, 28N-19W	4819	370	359213
SEN19	14, 28N-19W	4819	372	359214
SEN20	14, 28N-19W	4819	374	359215
SEN21	14, 28N-19W	4819	376	359216
SEN22	14, 28N-19W	4819	378	359217
SEN23	14, 28N-19W	4819	380	359218
SEN24	14, 28N-19W	4819	382	359219
SEN25	14, 28N-19W	4819	384	359220
SEN26	14, 28N-19W	4819	386	359221
SEN27	14, 28N-19W	4819	388	359222
SEN28	14, 28N-19W	4819	390	359223
SEN29	14, 28N-19W	4819	392	359224
SEN30	14, 28N-19W	4819	394	359225
SEN32	14, 28N-19W	4819	396	359226
SEN33	14, 28N-19W	4819	398	359227
SEN34	14, 28N-19W	4819	400	359228
SEN35	14, 28N-19W	4819	402	359229
SEN36	14, 28N-19W	4819	404	359230
TAP1	22, 28N-19W	4819	264	359231
TAP2	22, 28N-19W	4819	266	359232
TAP3	22, 28N-19W	4819	268	359233
TAP4	22, 28N-19W	4819	270	359234
TAP5	22, 28N-19W	4819	272	359235
TAP6	22, 28N-19W	4819	274	359236
TAP7	22, 28N-19W	4819	276	359237
TAP8	22, 28N-19W	4819	278	359238
TAP9	22, 28N-19W	4819	280	359239
TAP10	22, 28N-19W	4819	282	359240
TAP11	22, 28N-19W	4819	284	359241
TAP12	22, 28N-19W	4819	286	359242
TAP13	22, 28N-19W	4819	288	359243

RECEIVED  
BLM AZ STATE OFFICE

TAP14	22, 28N-19W	4819	290	359244
TAP15	22, 28N-19W	4819	292	359245
TAP16	22, 28N-19W	4819	294	359246
TAP17	22, 28N-19W	4819	296	359247
TAP18	22, 28N-19W	4819	298	359248
WIN1	26, 28N-19W	4815	109	359249
WIN2	26, 28N-19W	4815	111	359250
WIN3	26, 28N-19W	4815	113	359251
WIN4	26, 28N-19W	4815	115	359252
WIN5	26, 28N-19W	4815	117	359253
WIN6	26, 28N-19W	4815	119	359254
WIN7	26, 28N-19W	4815	121	359255
WIN8	26, 28N-19W	4815	123	359256
WIN9	26, 28N-19W	4815	125	359257
WIN10	26, 28N-19W	4815	127	359258
WIN11	26, 28N-19W	4815	129	359259
WIN12	26, 28N-19W	4815	131	359260
WIN13	26, 28N-19W	4815	133	359261
WIN14	26, 28N-19W	4815	135	359262
WIN15	26, 28N-19W	4815	137	359263
WIN16	26, 28N-19W	4815	139	359264
WIN17	26, 28N-19W	4815	141	359265
WIN18	26, 28N-19W	4815	143	359266
WIN19	24, 28N-19W	4815	145	359267
WIN20	24, 28N-19W	4815	147	359268
WIN21	24, 28N-19W	4815	149	359269
WIN22	24, 28N-19W	4815	151	359270
WIN23	24, 28N-19W	4815	153	359271
WIN24	24, 28N-19W	4815	155	359272
WIN25	24, 28N-19W	4815	157	359273
WIN26	24, 28N-19W	4815	159	359274
WIN27	24, 28N-19W	4815	161	359275
WIN28	24, 28N-19W	4815	163	359276
WIN29	24, 28N-19W	4815	165	359277
WIN30	24, 28N-19W	4815	167	359278
WIN31	24, 28N-19W	4815	169	359279
WIN32	24, 28N-19W	4815	171	359280
WIN33	24, 28N-19W	4815	173	359281
WIN34	24, 28N-19W	4815	175	359282
WIN35	24, 28N-19W	4815	177	359283
WIN36	24, 28N-19W	4815	179	359284
WIN37	32, 28N-18W	4819	442	359285
WIN38	32, 28N-18W	4819	444	359286
WIN39	32, 28N-18W	4819	446	359287
WIN40	32, 28N-18W	4819	448	359288
WIN41	32, 28N-18W	4819	450	359289

RECEIVED  
BLM AZ STATE OFFICE

2009 AUG 28 A 8:51

WIN42	32, 28N-18W	4819	452	359290
WIN43	32, 28N-18W	4819	454	359291
WIN44	32, 28N-18W	4819	456	359292
WIN45	32, 28N-18W	4819	458	359293
WIN46	32, 28N-18W	4819	460	359294
WIN47	32, 28N-18W	4819	462	359295
WIN48	32, 28N-18W	4819	464	359296
WIN49	32, 28N-18W	4819	466	359297
WIN50	32, 28N-18W	4819	468	359298
WIN51	32, 28N-18W	4819	470	395299
WIN52	32, 28N-18W	4819	472	359300
WIN53	32, 28N-18W	4819	474	359301
WIN54	32, 28N-18W	4819	476	359302
WIN55	32, 28N-18W	4819	406	359303
WIN56	32, 28N-18W	4819	408	359304
WIN57	32, 28N-18W	4819	410	359305
WIN58	32, 28N-18W	4819	412	359306
WIN59	32, 28N-18W	4819	414	359307
WIN60	32, 28N-18W	4819	416	359308
WIN61	32, 28N-18W	4819	418	359309
WIN62	32, 28N-18W	4819	420	359310
WIN63	32, 28N-18W	4819	422	359311
WIN64	32, 28N-18W	4819	424	359312
WIN65	32, 28N-18W	4819	426	359313
WIN66	32, 28N-18W	4819	428	359314
WIN67	32, 28N-18W	4819	430	359315
WIN68	32, 28N-18W	4819	432	359316
WIN69	32, 28N-18W	4819	434	359317
WIN70	32, 28N-18W	4819	436	359318
WIN71	32, 28N-18W	4819	438	359319
WIN72	32, 28N-18W	4819	440	359320
SEN 37	15, 28N-19W	4938	435	360664
SEN 38	15, 28N-19W	4938	437	360665
Bug 1	26 - 28N - 20W	5313	364	363477
Bug 2	26 - 28N - 20W	5313	366	363478
Bug 3	26 - 28N - 20W	5313	368	363479
Bug 4	26 - 28N - 20W	5313	370	363480
Bug 5	26 - 28N - 20W	5313	372	363481
Bug 6	26 - 28N - 20W	5313	374	363482
Bug 7	26 - 28N - 20W	5313	376	363483
Bug 8	26 - 28N - 20W	5313	378	363484
Bug 9	26 - 28N - 20W	5313	380	363485
Bug 10	26 - 28N - 20W	5313	382	363486

RECEIVED  
 BLM AZ STATE OFFICE  
 2009 AUG 28 A 8:51

**United States Department of the Interior**  
**Bureau of Land Management**  
 BUSINESS & SUPPORT SVCS DIV  
 ONE N CENTRAL AVE SUITE 800  
 PHOENIX, AZ 85004 -4427  
 Phone: (602) 417-9200

Receipt

No: 1990404

<b>Transaction #:</b> 2054609	
<b>Date of Transaction:</b> 08/28/2009	
<b>CUSTOMER:</b>	JOHN LACY 2525 E BROADWAY BLVD STE 200 TUCSON, AZ 85716-5350 US

LINE #	QTY	DESCRIPTION	REMARKS	UNIT PRICE	TOTAL
1	1.00	LOCATABLE MINERALS / MINING CLAIMS-NOT NEW-UNADJUD, ONE AUTH NO. ONLY / MINING CLAIM MONEY RECEIVED CASES: AMC361381/\$35140.00	MAINT 2010	- n/a -	35140.00
<b>TOTAL:</b>					<b>\$35,140.00</b>

PAYMENT INFORMATION					
1	AMOUNT:	35140.00	POSTMARKED:	08/26/2009	
	TYPE:	CHECK	RECEIVED:	08/28/2009	
	CHECK NO:	003812			
	NAME:	DECONCINI MCDONALD YETWIN & LACY PC 2525 E BROADWAY BLVD STE 200 TUCSON AZ 85716-5350 US			

REMARKS

This receipt was generated by the automated BLM Collections and Billing System and is a paper representation of a portion of the official electronic record contained therein.



DECONCINI McDONALD YETWIN & LACY

A PROFESSIONAL CORPORATION  
ATTORNEYS AT LAW

2525 EAST BROADWAY BOULEVARD • SUITE 200 • TUCSON, ARIZONA 85716-5300  
(520) 322-5000 • (520) 322-5585 (Fax)

EVO DECONCINI (1901-1986)

JOHN R. McDONALD  
RICHARD M. YETWIN  
JOHN C. RICHARDSON  
SPENCER A. SMITH  
DENISE M. BAINTON  
WAYNE E. YEHLENG  
SHELTON L. FREEMAN  
BARRY M. COREY  
NATHAN B. HANNAH  
NANCY J. MARCH  
MICHAEL A. CORDIER  
MARK D. LAMMERS  
MARIAN C. LALONDE  
EMILY R. TAYLOR  
GREGORY D. HONIG

DENNIS DECONCINI  
JOHN C. LACY  
JAMES A. JUTRY  
MICHAEL R. URMAN  
GARY F. URMAN  
DAVID V. SANDERSON  
ALYCE L. PENNINGTON  
LISA ANNE SMITH  
ALICE W. CALLISON  
IRA M. SCHWARTZ  
HEATHER K. GAINES  
LISA SCHRINER LEWIS  
KRISTEN B. KLOTZ  
JOHN C. E. BARRETT

SARA J. VANCE - OF COUNSEL  
BARRON & POLK, P.L.L.C. - OF COUNSEL  
JAY M. POLK  
JOHN H. BARRON, III  
BARRETT L. KIME - OF COUNSEL

**Packet too large to copy,  
Original placed in AMC361381.  
Copied only pertinent documents for  
the rest of the 44-Lead File numbers.**

August 21, 2008

Via Federal Express

Arizona State Office  
Bureau of Land Management  
Attention: Public Room  
One North Central Avenue, Suite 800  
Phoenix, AZ 85004-4427

RE: **Payment of Claim Maintenance Fee; Wateringhole Productions, Inc.**

Ladies and Gentlemen:

Delivered herewith is a check in the amount of \$35,625, as payment of the claim maintenance fees pursuant to the 30 U.S.C. § 28f(a), as modified by 43 C.F.R. § 3830.21, as authorized by 30 U.S.C. § 28j(c) for the assessment year beginning September 1, 2008, on behalf of Wateringhole Production, Inc. A copy of the Certification of Payment of Maintenance Fee in Lieu of Affidavit of Annual Assessment Work to be recorded with the Mohave County Recorder's Office is also enclosed herewith.

Please return a date-stamped copy of this letter and the affidavit along with the receipt for payment to this office. Thank you for your assistance and please feel free to contact me or John Lacy with any questions or concerns.

Sincerely,



Robin E. Barnes, CP  
Certified Paralegal

reb

c. w/out enc. Alan Brown (via email)  
I:\FILES\DOCS\AURU01\22071\ALTR\HX9987.DOC

AMC 361381  
360635 34315  
359151 163502  
359689 328362  
363477 350121  
24466 352178  
225655 369028  
320083 83669  
319322 84758  
332906 19271  
315139 287450  
387073  
7310 N. 16TH STREET, SUITE 330  
PHOENIX, ARIZONA 85020  
(602) 282-0500 379641  
FAX (602) 282-0520 353049  
19 WEST BIRCH AVENUE  
FLAGSTAFF, ARIZONA 86001  
(928) 214-0466 373528  
FAX: (928) 214-6212 374748  
1615 "L" STREET NW, SUITE 850  
WASHINGTON, D.C. 20036 391253  
(202) 833-8001 75981  
FAX: (202) 315-3600 124258  
www.deconcinimcdonald.com 353382  
PLEASE REPLY TO TUCSON 105785  
rbarnes@dmyl.com 364261  
386616  
339597  
188442  
354858  
364261  
364620  
368208  
51409  
392436  
376997  
383320  
85037  
31972

285

RECEIVED  
BLM AT STAFF OFFICE

2008 AUG 25 A 9:01 AM

ENTERED INTO COMPUTER  
9/11/08 AB

After recording, please return to:

John C. Lacy  
DeConcini McDonald Yetwin & Lacy, P.C.  
2525 E. Broadway Blvd., #200  
Tucson, AZ 85716

STATE OF ARIZONA )  
 ) ss:  
County of Pima )

CERTIFICATION OF PAYMENT OF MAINTENANCE FEE  
IN LIEU OF AFFIDAVIT OF ANNUAL ASSESSMENT WORK

John C. Lacy, being first duly sworn, deposes and says that:


1. He is an agent for Wateringhole Productions, Inc., a Nevada corporation, owner of the unpatented lode mining claims situated in Mohave County, Arizona (the "Claims"), the location notices of which are of record in said county, and in the records of the Arizona State Office of the Bureau of Land Management under the file numbers indicated in the attached Exhibit A.

2. Pursuant to the 30 U.S.C. § 28f(a), as modified by 43 C.F.R. § 3830.21, as authorized by 30 U.S.C. § 28j(c), the owner has paid a maintenance fee of \$125 per claim for the assessment year beginning September 1, 2008, and this Certificate is in lieu of an affidavit of performance of annual assessment work or notice of intent of hold.

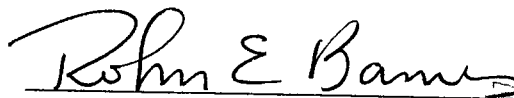
3. The name and address of the owner of Claims for which this Certificate is prepared are Wateringhole Productions, Inc. P.O. Box 60610, Boulder City, NV 89006.

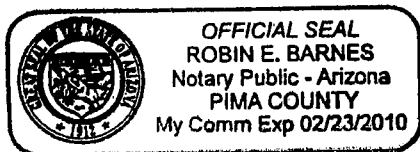
4. The Claims are held and claimed by the owner for the valuable mineral contained therein.

DATED this 21<sup>st</sup> day of August, 2008.

  
\_\_\_\_\_  
John C. Lacy

Sworn and subscribe to before me this 21<sup>st</sup> day of August, 2008, by John C. Lacy, Agent for Wateringhole Productions, Inc.

  
\_\_\_\_\_  
Notary Public



RECEIVED  
BLM/ARIZONA OFFICE  
AUG 25 A 8:04

## EXHIBIT A

The following listed unpatented mining claims are situated in Section 4, Township 27 North, Range 18 West, and Sections 30, Township 27 North, Range 18 East, G&SR Meridian, Mohave County, Arizona:

Name of Claim	Mohave Cty Recds		Fee Number	BLM Serial A MC No.
	Book	Page		
Arden 1	4938	505	2004027318	361381 <sup>L</sup>
Arden 2	4938	507	2004027319	361382
Arden 3	4938	509	2004027320	361383
Arden 4	4938	511	2004027321	361384
Arden 5	4938	513	2004027322	361385
Arden 6	4938	515	2004027323	361386
Arden 7	4938	517	2004027324	361387
Arden 8	4938	519	2004027325	361388
Arden 9	4938	521	2004027326	361389
Arden 10	4938	523	2004027327	361390
Arden 11	4938	525	2004027328	361391
Arden 12	4938	527	2004027329	361392
Arden 13	4938	529	2004027330	361393
Arden 14	4938	531	2004027331	361394
Arden 15	4938	533	2004027332	361395
Arden 16	4938	535	2004027333	361396
Arden 17	4938	537	2004027334	361397
Arden 18	4938	539	2004027335	361398
Arden 19	4938	541	2004027336	361399
Arden 20	4938	543	2004027337	361400
Arden 21	4938	545	2004027338	361401
Arden 22	4938	547	2004027339	361402
Arden 23	4938	549	2004027340	361403
Arden 24	4938	551	2004027341	361404
Arden 25	4938	553	2004027342	361405
Arden 26	4938	555	2004027343	361406
Arden 27	4938	557	2004027344	361407
Arden 28	4938	559	2004027345	361408
Arden 29	4938	561	2004027346	361409
Arden 30	4938	563	2004027347	361410
Arden 31	4938	565	2004027348	361411
Arden 32	4938	567	2004027349	361412

RECEIVED  
 BLM/MOHAVER COUNTY OFFICE  
 2003 APR 25 A 8:04

The following listed unpatented mining claims are situated in Section 1, Township 28 North, Range 18 West, and Sections 24 and 25, Township 28 North, Range 19 West, G&SR Meridian, Mohave County, Arizona:

Name of Claim	Mohave Cty Recds			BLM Serial A MC No.
	Book	Page	Fee No.	
Gap 1	4938	493	2004027312	361413
Gap 2	4938	495	2004027313	361414
Gap 3	4938	497	2004027314	361415
Gap 4	4938	499	2004027315	361416
Gap 5	4938	501	2004027316	361417
Gap 6	4938	503	2004027317	361418
Gap 7	4938	439	2004027285	360635 L
Gap 8	4938	441	2004027286	360636
Gap 9	4938	443	2004027287	360637
Gap 10	4938	445	2004027288	360638
Gap 11	4938	447	2004027289	360639
Kiwi 1	4938	449	2004027290	360642
Kiwi 2	4938	451	2004027291	360643
Kiwi 3	4938	453	2004027292	360644
Kiwi 4	4938	455	2004027293	360645
Kiwi 5	4938	457	2004027294	360646
Kiwi 6	4938	459	2004027295	360647
Kiwi 7	4938	461	2004027296	360648
Kiwi 8	4938	463	2004027297	360649
Kiwi 9	4938	465	2004027298	360650
Kiwi 10	4938	467	2004027299	360651
Kiwi 11	4938	469	2004027300	360652
Kiwi 12	4938	471	2004027301	360653
Kiwi 13	4938	473	2004027302	360654
Kiwi 14	4938	475	2004027303	360655
Kiwi 15	4938	477	2004027304	360656
Kiwi 16	4938	479	2004027305	360657
Kiwi 17	4938	481	2004027306	360658
Kiwi 18	4938	483	2004027307	360659
Kiwi 19	4938	485	2004027308	360660
Kiwi 20	4938	487	2004027309	360661
Kiwi 21	4938	489	2004027310	360662
Kiwi 22	4938	491	2004027311	360663

RECEIVED  
 BLM/MOHAVER COUNTY OFFICE  
 2/11/13 25 A 8:01

Name of Claim	Section/Tnp/Range	Mohave Cty. Book	Page	BLM A MC No.
FUNT1	1&12, 28N-19W	4843	271	359689 <sup>L</sup>
FUNT2	12, 28N-19W	4843	273	359690
FUNT3	1&12, 28N-19W	4843	275	359691
FUNT4	12, 28N-19W	4843	277	359692
FUNT5	1&12, 28N-19W	4843	279	359693
FUNT6	12, 28N-19W	4843	281	359694
FUNT7	1&12, 28N-19W	4843	283	359695
FUNT8	12, 28N-19W	4843	285	359696
FUNT9	12, 28N-19W	4843	287	359697
FUNT10	12, 28N-19W	4843	289	359698
FUNT11	12, 28N-19W	4843	291	359699
FUNT12	12, 28N-19W	4843	293	359700
FUNT13	12, 28N-19W	4843	295	359701
FUNT14	12, 28N-19W	4843	297	359702
FUNT15	12, 28N-19W	4843	299	359703
FUNT16	12, 28N-19W	4843	301	359704
FUNT17	12, 28N-19W	4843	303	359705
FUNT18	12, 28N-19W	4843	305	359706
WIN72A	29, 28N-18W	4843	307	359707
WIN73	29, 28N-18W	4843	309	359708
WIN74	29, 28N-18W	4843	311	359709
WIN75	29, 28N-18W	4843	313	359710
WIN76	29, 28N-18W	4843	315	359711
WIN77	29, 28N-18W	4843	317	359712
WIN78	29, 28N-18W	4843	319	359713
WIN79	29, 28N-18W	4843	321	359714
WIN80	29, 28N-18W	4843	323	359715
WIN81	29, 28N-18W	4843	325	359716
WIN82	29, 28N-18W	4843	327	359717
WIN83	29, 28N-18W	4843	329	359718
WIN84	29, 28N-18W	4843	331	359719
WIN85	29, 28N-18W	4843	333	359720
WIN86	29, 28N-18W	4843	335	359721
WIN87	29, 28N-18W	4843	337	359722
WIN88	29, 28N-18W	4843	339	359723
WIN89	29, 28N-18W	4843	341	359724
BF1	10, 28N-19W	4815	181	359151 <sup>T</sup>
BF2	10, 28N-19W	4815	183	359152
BF3	10, 28N-19W	4815	185	359153
BF4	10, 28N-19W	4815	187	359154
BF5	10, 28N-19W	4815	189	359155
BF6	10, 28N-19W	4815	191	359156
BF7	10, 28N-19W	4815	193	359157

BUREAU OF LAND MANAGEMENT  
 U.S. DEPARTMENT OF THE INTERIOR  
 WASHINGTON, D.C. 20250

Name of Claim	Section/Tnp/Range	Mohave Cty. Book	Page	BLM A MC No.
BF8	10, 28N-19W	4815	195	359158
BF9	10, 28N-19W	4815	197	359159
BF10	10, 28N-19W	4815	199	359160
BF11	10, 28N-19W	4815	201	359161
BF12	10, 28N-19W	4815	203	359162
BF13	10, 28N-19W	4815	205	359163
BF14	10, 28N-19W	4815	207	359164
BF15	10, 28N-19W	4815	209	359165
BF16	10, 28N-19W	4815	211	359166
BF17	10, 28N-19W	4815	213	359167
BF18	10, 28N-19W	4815	215	359168
BF19	10, 28N-19W	4815	217	359169
BF20	10, 28N-19W	4815	219	359170
BF21	10, 28N-19W	4815	221	359171
BF22	10, 28N-19W	4815	223	359172
BF23	10, 28N-19W	4815	225	359173
BF24	10, 28N-19W	4815	227	359174
BF25	10, 28N-19W	4815	229	359175
BF26	10, 28N-19W	4815	231	359176
BF27	10, 28N-19W	4815	233	359177
FUNT19	12, 28N-19W	4819	300	359178
FUNT20	12, 28N-19W	4819	302	359179
FUNT21	12, 28N-19W	4819	304	359180
FUNT22	12, 28N-19W	4819	306	359181
FUNT23	12, 28N-19W	4819	308	359182
FUNT24	12, 28N-19W	4819	310	359183
FUNT25	12, 28N-19W	4819	312	359184
FUNT26	12, 28N-19W	4819	314	359185
FUNT27	12, 28N-19W	4819	316	359186
FUNT28	12, 28N-19W	4819	318	359187
FUNT29	12, 28N-19W	4819	320	359188
FUNT30	12, 28N-19W	4819	322	359189
FUNT31	12, 28N-19W	4819	324	359190
FUNT32	12, 28N-19W	4819	326	359191
FUNT33	12, 28N-19W	4819	328	359192
FUNT34	12, 28N-19W	4819	330	359193
FUNT35	12, 28N-19W	4819	332	359194
FUNT36	12, 28N-19W	4819	334	359195
SEN1	14, 28N-19W	4819	336	359196
SEN2	14, 28N-19W	4819	338	359197
SEN3	14, 28N-19W	4819	340	359198
SEN4	14, 28N-19W	4819	342	359199
SEN5	14, 28N-19W	4819	344	359200

2009 AUG 25 A 8:05

BLM - MOHAVE COUNTY

Name of Claim	Section/Tnp/Range	Mohave Cty. Book Page	BLM A MC No.
SEN6	14, 28N-19W	4819 346	359201
SEN7	14, 28N-19W	4819 348	359202
SEN8	14, 28N-19W	4819 350	359203
SEN9	14, 28N-19W	4819 352	359204
SEN10	14, 28N-19W	4819 354	359205
SEN11	14, 28N-19W	4819 356	359206
SEN12	14, 28N-19W	4819 358	359207
SEN13	14, 28N-19W	4819 360	359208
SEN14	14, 28N-19W	4819 362	359209
SEN15	14, 28N-19W	4819 364	359210
SEN16	14, 28N-19W	4819 366	359211
SEN17	14, 28N-19W	4819 368	359212
SEN18	14, 28N-19W	4819 370	359213
SEN19	14, 28N-19W	4819 372	359214
SEN20	14, 28N-19W	4819 374	359215
SEN21	14, 28N-19W	4819 376	359216
SEN22	14, 28N-19W	4819 378	359217
SEN23	14, 28N-19W	4819 380	359218
SEN24	14, 28N-19W	4819 382	359219
SEN25	14, 28N-19W	4819 384	359220
SEN26	14, 28N-19W	4819 386	359221
SEN27	14, 28N-19W	4819 388	359222
SEN28	14, 28N-19W	4819 390	359223
SEN29	14, 28N-19W	4819 392	359224
SEN30	14, 28N-19W	4819 394	359225
SEN32	14, 28N-19W	4819 396	359226
SEN33	14, 28N-19W	4819 398	359227
SEN34	14, 28N-19W	4819 400	359228
SEN35	14, 28N-19W	4819 402	359229
SEN36	14, 28N-19W	4819 404	359230
TAP1	22, 28N-19W	4819 264	359231
TAP2	22, 28N-19W	4819 266	359232
TAP3	22, 28N-19W	4819 268	359233
TAP4	22, 28N-19W	4819 270	359234
TAP5	22, 28N-19W	4819 272	359235
TAP6	22, 28N-19W	4819 274	359236
TAP7	22, 28N-19W	4819 276	359237
TAP8	22, 28N-19W	4819 278	359238
TAP9	22, 28N-19W	4819 280	359239
TAP10	22, 28N-19W	4819 282	359240
TAP11	22, 28N-19W	4819 284	359241
TAP12	22, 28N-19W	4819 286	359242
TAP13	22, 28N-19W	4819 288	359243

2008 AUG 25 A 8:05  
 BUREAU OF LAND MANAGEMENT  
 PHOENIX, ARIZONA

Name of Claim	Section/Tnp/Range	Mohave Cty.		BLM A MC No.
		Book	Page	
TAP14	22, 28N-19W	4819	290	359244
TAP15	22, 28N-19W	4819	292	359245
TAP16	22, 28N-19W	4819	294	359246
TAP17	22, 28N-19W	4819	296	359247
TAP18	22, 28N-19W	4819	298	359248
WIN1	26, 28N-19W	4815	109	359249
WIN2	26, 28N-19W	4815	111	359250
WIN3	26, 28N-19W	4815	113	359251
WIN4	26, 28N-19W	4815	115	359252
WIN5	26, 28N-19W	4815	117	359253
WIN6	26, 28N-19W	4815	119	359254
WIN7	26, 28N-19W	4815	121	359255
WIN8	26, 28N-19W	4815	123	359256
WIN9	26, 28N-19W	4815	125	359257
WIN10	26, 28N-19W	4815	127	359258
WIN11	26, 28N-19W	4815	129	359259
WIN12	26, 28N-19W	4815	131	359260
WIN13	26, 28N-19W	4815	133	359261
WIN14	26, 28N-19W	4815	135	359262
WIN15	26, 28N-19W	4815	137	359263
WIN16	26, 28N-19W	4815	139	359264
WIN17	26, 28N-19W	4815	141	359265
WIN18	26, 28N-19W	4815	143	359266
WIN19	24, 28N-19W	4815	145	359267
WIN20	24, 28N-19W	4815	147	359268
WIN21	24, 28N-19W	4815	149	359269
WIN22	24, 28N-19W	4815	151	359270
WIN23	24, 28N-19W	4815	153	359271
WIN24	24, 28N-19W	4815	155	359272
WIN25	24, 28N-19W	4815	157	359273
WIN26	24, 28N-19W	4815	159	359274
WIN27	24, 28N-19W	4815	161	359275
WIN28	24, 28N-19W	4815	163	359276
WIN29	24, 28N-19W	4815	165	359277
WIN30	24, 28N-19W	4815	167	359278
WIN31	24, 28N-19W	4815	169	359279
WIN32	24, 28N-19W	4815	171	359280
WIN33	24, 28N-19W	4815	173	359281
WIN34	24, 28N-19W	4815	175	359282
WIN35	24, 28N-19W	4815	177	359283
WIN36	24, 28N-19W	4815	179	359284
WIN37	32, 28N-18W	4819	442	359285
WIN38	32, 28N-18W	4819	444	359286

2003 AUG 25 A 8:05

BLM A MC No.



Name of Claim	Section/Tnp/Range	Mohave Cty. Book Page	BLM A MC No.
WIN39	32, 28N-18W	4819 446	359287
WIN40	32, 28N-18W	4819 448	359288
WIN41	32, 28N-18W	4819 450	359289
WIN42	32, 28N-18W	4819 452	359290
WIN43	32, 28N-18W	4819 454	359291
WIN44	32, 28N-18W	4819 456	359292
WIN45	32, 28N-18W	4819 458	359293
WIN46	32, 28N-18W	4819 460	359294
WIN47	32, 28N-18W	4819 462	359295
WIN48	32, 28N-18W	4819 464	359296
WIN49	32, 28N-18W	4819 466	359297
WIN50	32, 28N-18W	4819 468	359298
WIN51	32, 28N-18W	4819 470	395299
WIN52	32, 28N-18W	4819 472	359300
WIN53	32, 28N-18W	4819 474	359301
WIN54	32, 28N-18W	4819 476	359302
WIN55	32, 28N-18W	4819 406	359303
WIN56	32, 28N-18W	4819 408	359304
WIN57	32, 28N-18W	4819 410	359305
WIN58	32, 28N-18W	4819 412	359306
WIN59	32, 28N-18W	4819 414	359307
WIN60	32, 28N-18W	4819 416	359308
WIN61	32, 28N-18W	4819 418	359309
WIN62	32, 28N-18W	4819 420	359310
WIN63	32, 28N-18W	4819 422	359311
WIN64	32, 28N-18W	4819 424	359312
WIN65	32, 28N-18W	4819 426	359313
WIN66	32, 28N-18W	4819 428	359314
WIN67	32, 28N-18W	4819 430	359315
WIN68	32, 28N-18W	4819 432	359316
WIN69	32, 28N-18W	4819 434	359317
WIN70	32, 28N-18W	4819 436	359318
WIN71	32, 28N-18W	4819 438	359319
WIN72	32, 28N-18W	4819 440	359320
FUNT 37	15, 28N-19W	4938 431	360640
FUNT 38	15, 28N-19W	4938 433	360641
SEN 37	15, 28N-19W	4938 435	360664
SEN 38	15, 28N-19W	4938 437	360665

2009 AUG 25 A 8:05  
 DENIX, ARIZONA

Name of Claim	Section/Tnp/Range	Mohave Cty.		BLM
		Book	Page	A MC No
Bug 1	26 - 28N - 20W	5313	364	363477L
Bug 2	26 - 28N - 20W	5313	366	363478
Bug 3	26 - 28N - 20W	5313	368	363479
Bug 4	26 - 28N - 20W	5313	370	363480
Bug 5	26 - 28N - 20W	5313	372	363481
Bug 6	26 - 28N - 20W	5313	374	363482
Bug 7	26 - 28N - 20W	5313	376	363483
Bug 8	26 - 28N - 20W	5313	378	363484
Bug 9	26 - 28N - 20W	5313	380	363485
Bug 10	26 - 28N - 20W	5313	382	363486

I:\FILES\DOCS\AURU01\22071\DOC\HW5687.DOC

REMOVED  
 BLM FIELD OFFICE  
 2008 AUG 25 A 8:05  
 PHOENIX, ARIZONA

DECONCINI McDONALD YETWIN & LACY

A PROFESSIONAL CORPORATION

ATTORNEYS AT LAW

2525 EAST BROADWAY BOULEVARD • SUITE 200 • TUCSON, ARIZONA 85716-5300  
(520) 322-5000 • (520) 322-5585 (Fax)

EVO DECONCINI (1901-1986)

JOHN R. McDONALD  
RICHARD M. YETWIN  
JOHN C. RICHARDSON  
SPENCER A. SMITH  
DENISE M. BAINTON  
WAYNE E. YEHLING  
SHELTON L. FREEMAN  
BARRY M. COREY  
NATHAN B. HANNAH  
NANCY J. MARCH  
MICHAEL A. CORDIER  
MARK D. LAMMERS  
MARIAN C. LALONDE  
EMILY R. TAYLOR  
GREGORY D. HONIG

DENNIS DECONCINI  
JOHN C. LACY  
JAMES A. JUTRY  
MICHAEL R. URMAN  
GARY F. URMAN  
DAVID V. SANDERSON  
ALYCE L. PENNINGTON  
LISA ANNE SMITH  
ALICE W. CALLISON  
IRA M. SCHWARTZ  
HEATHER K. GAINES  
LISA SCHRINER LEWIS  
KRISTEN B. KLOTZ  
JOHN C. E. BARRETT

SARA J. VANCE - OF COUNSEL  
BARRON & POLK, P.L.L.C. - OF COUNSEL  
JAY M. POLK  
JOHN H. BARRON, III  
BARRETT L. KIME - OF COUNSEL

August 21, 2008

7310 N. 16TH STREET, SUITE 330  
PHOENIX, ARIZONA 85020  
(602) 282-0500  
FAX (602) 282-0520

19 WEST BIRCH AVENUE  
FLAGSTAFF, ARIZONA 86001  
(928) 214-0466  
FAX: (928) 214-6212

1615 "L" STREET NW, SUITE 850  
WASHINGTON, D.C. 20036  
(202) 833-8001  
FAX: (202) 315-3600

[www.deconcinimcdonald.com](http://www.deconcinimcdonald.com)

PLEASE REPLY TO TUCSON

rbarnes@dmyl.com

Via Federal Express

Arizona State Office  
Bureau of Land Management  
Attention: Public Room  
One North Central Avenue, Suite 800  
Phoenix, AZ 85004-4427

RE: **Payment of Claim Maintenance Fee; Nevada Pacific Mining Company  
Incorporated**

Ladies and Gentlemen:

Delivered herewith is a check in the amount of \$10,750, as payment of the claim maintenance fees pursuant to the 30 U.S.C. § 28f(a), as modified by 43 C.F.R. § 3830.21, as authorized by 30 U.S.C. § 28j(c) for the assessment year beginning September 1, 2008, on behalf of Nevada Pacific Mining Company Incorporated. A copy of the Certification of Payment of Maintenance Fee in Lieu of Affidavit of Annual Assessment Work to be recorded with the Mohave County Recorder's Office is also enclosed herewith.

Please return a date-stamped copy of this letter and the affidavit along with the receipt for payment to this office. Thank you for your assistance and please feel free to contact me or John Lacy with any questions or concerns.

Sincerely,

*Robin E. Barnes*

Robin E. Barnes, CP  
Certified Paralegal

PHOENIX, ARIZONA  
2008 AUG 25 A 8:05  
86

reb

c. w/out enc. Alan Brown (via email)

I:\FILES\DOCS\AURU01\22071\NLTR\HX9984.DOC

After recording, please return to:  
John C. Lacy  
DeConcini McDonald Yetwin & Lacy, P.C.  
2525 E. Broadway Blvd., #200  
Tucson, AZ 85716

STATE OF ARIZONA )  
County of Pima ) ss:  
)

CERTIFICATION OF PAYMENT OF MAINTENANCE FEE  
IN LIEU OF AFFIDAVIT OF ANNUAL ASSESSMENT WORK

John C. Lacy, being first duly sworn, deposes and says that:

1. He is an agent for Nevada Pacific Mining Company Incorporated, a Nevada corporation, the owner and/or lessee of the unpatented mining claims and millsites situated in the Gold Basin Mining District, Mohave County, Arizona (the "Claims"), the location notices of which are of record in said county, and in the records of the Arizona State Office of the Bureau of Land Management under the file numbers indicated on the attached Exhibit A.

2. Pursuant to the 30 U.S.C. § 28f(a), as modified by 43 C.F.R. § 3830.21, as authorized by 30 U.S.C. § 28j(c), the owner has paid a maintenance fee of \$125 per claim for the assessment year beginning September 1, 2008, and this Certificate is in lieu of an affidavit of performance of annual assessment work or notice of intent of hold.

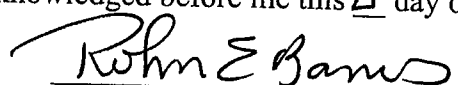
3. The name and address of the owner of the Group I and II Claims for which this Certificate is prepared is Nevada Pacific Mining Company Incorporated, P.O. Box 60610, Boulder City, NV 89006-0610. The names and address for the owners of the Group III Claims for which this Certificate is prepared are Russell M. Corn, Richard Ahern and Margaret Loghry, 2121 E. Monte Vista Dr., Tucson, AZ 85719. THIS IS NOT A CHANGE OF ADDRESS


4. The Claims are held and claimed by the owner for the valuable mineral contained therein, or in the case of millsites, for purposes related to mineral development.

DATED this 21<sup>st</sup> day of August, 2008.

  
John C. Lacy

The foregoing instrument was acknowledged before me this 21<sup>st</sup> day of August, 2008, by John C. Lacy.

  
Notary Public



2008 AUG 25 A 8:05  
PIMA COUNTY, ARIZONA

EXHIBIT A

**GROUP II**

Unpatented claims held by Nevada Pacific Mining Company, Incorporated located in the Gold Basin Mining District, Mohave County, Arizona:

<i>Name of Claim</i>	<i>Location Date</i>	<i>Mohave Cty Rec'ds Book</i>	<i>Page</i>	<i>BLM Serial A MC No.</i>
In Section 19, Township 28 North, Range 18 West:				
Ring Bear	08/13/74	234	838	24466 <sup>L</sup>
Ring Bear No. 4	01/14/75	255	790	24468
Ring Bear No. 5	01/14/75	255	791	24467
In Section 25, Township 28 North, Range 19 West:				
Yucca No. 5	12/31/74	253	565	24475
Yucca No. 7	12/31/74	253	567	24476
Yucca No. 9	12/31/74	253	569	24477
Yucca No. 10	12/31/74	253	570	24478
Yucca No. 11	12/31/74	253	571	24479
Yucca No. 12	12/31/74	253	572	24480
Yucca No. 13	12/31/74	253	573	24481
Yucca No. 14	12/31/74	253	574	24482
Yucca No. 8	01/10/92	1994	472	319323
In Section 30, Township 28 North, Range 18 West:				
Cyclops No. 1	10/19/74	245	51	24469
Cyclops No. 2	10/19/74	245	53	24470
Cyclopic King No. 1	10/03/74	241	463	24471
Cyclopic King No. 2	10/03/74	241	464	24472
Cyclopic King No. 3	10/03/74	241	465	24473
Yucca No. 15	12/31/74	253	575	24483
Yucca No. 16	12/31/74	253	576	24484
Yucca No. 17	12/31/74	253	577	24485
Yucca No. 18	12/31/74	253	578	24486
Yucca No. 19	12/31/74	253	579	24487
Yucca No. 22	01/11/75	261	466	24488
Yucca No. 23	01/11/75	261	467	24489
Yucca No. 24	01/11/75	261	468	24490
Yucca No. 25	01/11/75	261	469	24491
Yucca No. 58	01/05/75	261	502	24492
Yucca No. 59	01/05/75	261	503	24493

2009 AUG 25 A 8:06  
 ARIZONA

<i>Name of Claim</i>	<i>Location Date</i>	<i>Mohave Cty Rec'ds Book</i>	<i>Page</i>	<i>BLM Serial A MC No.</i>
Yucca No. 60	01/05/75	261	504	24494
Yucca No. 61	01/05/75	261	505	24495
Joshua No. 1	04/09/78	457	580	24496
Joshua No. 2	04/09/78	457	581	24497
Yucca No. 26	06/03/84	1028	934	225655L
Yucca No. 57	02/18/92	2013	429	320083L
Gold King No. 1	01/10/92	1994	470	319322L
Yucca Millsite No. 1	11/09/94	2488	739	332906L
Yucca Millsite No. 2	11/09/94	2488	741	332907
Yucca Millsite No. 3	11/09/94	2488	743	332908
Yucca Millsite No. 4	11/09/94	2488	745	332909
Yucca Millsite No. 5	11/09/94	2488	747	332910
Cyclops Millsite No. 1	11/09/94	2488	749	332911

In Section 6, Township 27 North, Range 17 West:

Gold Basin Millsite	05/24/91	1895	132	315139L
---------------------	----------	------	-----	---------

**GROUP I**

Unpatented claims held by Nevada Pacific Mining Company, Incorporated located in the Gold Basin Mining District, Mohave County, Arizona:

In Section 4, Township 27 North, Range 18 West:

P. and L.M.	05/21/53	4-D (mines)	225	31972
Lee No. 5	01/19/75	261	524	34317
Lee No. 7	01/19/75	261	526	34318
Lee No. 9	01/19/75	261	528	34319

**GROUP III**

Unpatented claims held by Russell M. and Geraldine F. Corn, Richard and Twila G. Ahern and Margaret Loghry and leased to Nevada Pacific Mining Company, Incorporated located in the Gold Basin Mining District, Mohave County, Arizona:

2009 AUG 25 9:06  
 PHOENIX ARIZONA  
 34315

In Sections 30 and 31, Township 28 North, Range 18 West and Sections 24 and 25,  
 Township 28 North, Range 19 West:

<i>Name of Claim</i>	<i>Location Date</i>	<i>Mohave Cty Rec'ds Book</i>	<i>Page</i>	<i>BLM Serial A MC No.</i>
GB 32	3/17/82	799	296-297	163533
GB 32 Amended	9/01/93	2285	899-900	
GB 33	3/16/82	799	298-299	163534
GB 33 Amended	9/01/93	2285	901-902	
GB 34	3/16/82	799	300-301	163535
GB 34 Amended	9/01/93	2285	903-904	
GB 35	3/16/82	799	302-303	163536 163502
GB 35 Amended	9/01/93	2275	905-906	
GBX 1	9/01/93	2285	907-908	328362 L
GBX 2	9/01/93	2285	909-910	328363
GBX 4	9/01/93	2285	913-914	328364
GBX 5	9/01/93	2285	915-916	328365
GBX 6	9/01/93	2285	917-918	328366
GBX 7	9/01/93	2285	919-920	328367
GBX 8	9/01/93	2285	921-922	328368
GBX 9	9/01/93	2285	923-924	328369
GBX 10	9/01/93	2285	925-926	328370
GBX 11	9/01/93	2285	927-928	328371
GBX 12	9/01/93	2285	929-930	328372
GBX 13	9/01/93	2285	931-932	328373
GBX 14	9/01/93	2285	933-934	328374
GBX 15	9/01/93	2285	935-936	328375
GBX 16	9/01/93	2285	937-938	328376
GBX 17	9/01/93	2285	939-940	328377
GBX 18	9/01/93	2285	941-942	328378
GBX 19	9/01/93	2285	943-944	328379
GBX 20	9/01/93	2285	945-946	328380
GBX 21	9/01/93	2285	947-948	328381
GBX 22	9/01/93	2285	949-950	328382
GBX 23	9/01/93	2285	951-952	328383
GBX 24	9/01/93	2285	953-954	328384
GBX 25	9/01/93	2285	955-956	328385
GBX 26	9/01/93	2285	957-958	328386
GBX 27	9/01/93	2285	959-960	328387
GBX 28	9/01/93	2285	961-962	328388
GBX 29	9/01/93	2285	963-964	328389
GBX 30	9/01/93	2285	965-966	328390
GBX 33	9/01/93	2285	967-968	328391
GBX 34	9/01/93	2285	969-970	328392

BLM  
 2008  
 10/23/08  
 10:00 AM

<i>Name of Claim</i>	<i>Location Date</i>	<i>Mohave Cty Rec'ds Book</i>	<i>Page</i>	<i>BLM Serial A MC No.</i>
GBX 35	9/01/93	2285	971-972	328393
GBX 36	9/01/93	2285	973-974	328394
GBX 37	9/01/93	2285	975-976	328395
GBX 38	9/01/93	2285	977-978	328396
GBX 39	9/01/93	2285	979-980	328397

I:\FILES\DOCS\AURU01\220711\DOC\HW5679.DOC

RECEIVED  
 BLM/ARIZONA OFFICE  
 2000 AUG 25 A 8:06  
 PHOENIX, ARIZONA



DECONCINI McDONALD YETWIN & LACY

A PROFESSIONAL CORPORATION  
ATTORNEYS AT LAW  
2525 EAST BROADWAY BOULEVARD • SUITE 200 • TUCSON, ARIZONA 85716-5300  
(520) 322-5000 • (520) 322-5585 (Fax)

EVO DECONCINI (1901-1986)

JOHN R. McDONALD  
RICHARD M. YETWIN  
JOHN C. RICHARDSON  
SPENCER A. SMITH  
DENISE M. BAINTON  
WAYNE E. YEHLING  
SHELTON L. FREEMAN  
BARRY M. COREY  
NATHAN B. HANNAH  
NANCY J. MARCH  
MICHAEL A. CORDIER  
MARK D. LAMMERS  
MARIAN C. LALONDE  
EMILY R. TAYLOR  
GREGORY D. HONIG

DENNIS DeCONCINI  
JOHN C. LACY  
JAMES A. JUTRY  
MICHAEL R. URMAN  
GARY F. URMAN  
DAVID V. SANDERSON  
ALYCE L. PENNINGTON  
LISA ANNE SMITH  
ALICE W. CALLISON  
IRA M. SCHWARTZ  
HEATHER K. GAINES  
LISA SCHRINER LEWIS  
KRISTEN B. KLOTZ  
JOHN C. E. BARRETT

SARA J. VANCE - OF COUNSEL  
BARRON & POLK, P.L.L.C. - OF COUNSEL  
JAY M. POLK  
JOHN H. BARRON, III  
BARRETT L. KIME - OF COUNSEL

7310 N. 16TH STREET, SUITE 330  
PHOENIX, ARIZONA 85020  
(602) 282-0500  
FAX (602) 282-0520

19 WEST BIRCH AVENUE  
FLAGSTAFF, ARIZONA 86001  
(928) 214-0466  
FAX: (928) 214-6212

1615 "L" STREET NW, SUITE 850  
WASHINGTON, D.C. 20036  
(202) 833-8001  
FAX: (202) 315-3600

August 21, 2008

[www.deconcinimcdonald.com](http://www.deconcinimcdonald.com)

PLEASE REPLY TO TUCSON

[rbarnes@dmyl.com](mailto:rbarnes@dmyl.com)

**Via Federal Express**

Arizona State Office  
Bureau of Land Management  
Attention: Public Room  
One North Central Avenue, Suite 800  
Phoenix, AZ 85004-4427

RE: **Payment of Claim Maintenance Fee; Thirstystone Resources, Inc.**

Ladies and Gentlemen:

Delivered herewith is a check in the amount of \$250, as payment of the claim maintenance fees pursuant to the 30 U.S.C. § 28f(a), as modified by 43 C.F.R. § 3830.21, as authorized by 30 U.S.C. § 28j(c) for the assessment year beginning September 1, 2008, on behalf of Thirstystone Resources, Inc. A copy of the Certification of Payment of Maintenance Fee in Lieu of Affidavit of Annual Assessment Work to be recorded with the Navajo County Recorder's Office is also enclosed herewith.

Please return a date-stamped copy of this letter and the affidavits along with the receipt for payment to this office. Thank you for your assistance and please feel free to contact me or John Lacy with any questions or concerns.

Sincerely,



Robin E. Barnes, CP  
Certified Paralegal

reb

c. w/enc. Laura Leahy  
I:\FILES\DOCS\DESE06\960505\LTR\HX9964.DOC

PHOENIX, ARIZONA  
2008 AUG 25 A 8:06

2

After recording, please return to:

John C. Lacy  
DeConcini McDonald Yetwin & Lacy, P.C.  
2525 E. Broadway Blvd., #200  
Tucson, AZ 85716

STATE OF TEXAS )  
 ) ss:  
County of Cook )

**CERTIFICATION OF PAYMENT OF MAINTENANCE FEE  
IN LIEU OF AFFIDAVIT OF ANNUAL ASSESSMENT WORK**

Laurie Leahy, being first duly sworn, deposes and says that:

1. She is an agent for Thirstystone Resources, Inc., the owner of the following described unpatented placer mining claims situated in Navajo County, Arizona (the "Claims"), the location notices of which are of record in said county, and in the records of the Arizona State Office of the Bureau of Land Management under the file numbers indicated as follows:

Name of Claim	Cty Recds Document No.	BLM Serial A MC No.
NIZ #3	1998-6151	350123 350121
THT #1	1999-11101	352178 L

The NIZ #3 claim is situated in the Southwest Quarter of Section 22, Township 12 North, Range 20 East and the THT #1 claim is situated in the Northwest Quarter of Section 28, Township 12 North, Range 20 East, all in the Gila and Salt River Meridian.

2. Pursuant to the 30 U.S.C. § 28f(a), as modified by 43 C.F.R. § 3830.21, as authorized by 30 U.S.C. § 28j(c), the owner has paid a maintenance fee of \$125 per claim for the assessment year beginning September 1, 2008, and this Certificate is in lieu of an affidavit of performance of annual assessment work or notice of intent of hold. Owner states, however, that mineral production activities have occurred upon the Claims during the past assessment year that would have ordinarily qualified as annual assessment work.

3. The name and address of the owner of Claims for which this Certificate is prepared are Thirstystone Resources, Inc., c/o RAF Industries, Inc., One Pitcairn Place, 165 Township Line Road, Suite 2100, Jenkintown, PA 19046.

4. The Claims are held and claimed by the owner for the valuable mineral contained therein.

RECORDED  
INDEXED  
ARIZONA  
MAY 15 2009  
9 08 V 511 95

DECONCINI McDONALD YETWIN & LACY

A PROFESSIONAL CORPORATION  
ATTORNEYS AT LAW

2525 EAST BROADWAY BOULEVARD • SUITE 200 • TUCSON, ARIZONA 85716-5300  
(520) 322-5000 • (520) 322-5585 (Fax)

EVO DeCONCINI (1901-1986)

JOHN R. McDONALD  
RICHARD M. YETWIN  
JOHN C. RICHARDSON  
SPENCER A. SMITH  
DENISE M. BAINTON  
WAYNE E. YEHLING  
SHELTON L. FREEMAN  
BARRY M. COREY  
NATHAN B. HANNAH  
NANCY J. MARCH  
MICHAEL A. CORDIER  
MARK D. LAMMERS  
MARIAN C. LALONDE  
EMILY R. TAYLOR  
GREGORY D. HONIG

DENNIS DeCONCINI  
JOHN C. LACY  
JAMES A. JUTRY  
MICHAEL R. URMAN  
GARY F. URMAN  
DAVID V. SANDERSON  
ALYCE L. PENNINGTON  
LISA ANNE SMITH  
ALICE W. CALLISON  
IRA M. SCHWARTZ  
HEATHER K. GAINES  
LISA SCHRINER LEWIS  
KRISTEN B. KLOTZ  
JOHN C. E. BARRETT

SARA J. VANCE - OF COUNSEL  
BARRON & POLK, P.L.L.C. - OF COUNSEL  
JAY M. POLK  
JOHN H. BARRON, III  
BARRETT L. KIME - OF COUNSEL

7310 N. 16TH STREET, SUITE 330  
PHOENIX, ARIZONA 85020  
(602) 282-0500  
FAX (602) 282-0520

19 WEST BIRCH AVENUE  
FLAGSTAFF, ARIZONA 86001  
(928) 214-0466  
FAX: (928) 214-6212

1615 "L" STREET NW, SUITE 850  
WASHINGTON, D.C. 20036  
(202) 833-8001  
FAX: (202) 315-3600

August 21, 2008

[www.deconcinimcdonald.com](http://www.deconcinimcdonald.com)

PLEASE REPLY TO TUCSON

rbarnes@dmyl.com

**Via Federal Express**

Arizona State Office  
Bureau of Land Management  
Attention: Public Room  
One North Central Avenue, Suite 800  
Phoenix, AZ 85004-4427

RE: **Payment of Claim Maintenance Fee; James L. Rodman Trust Agreement**

Ladies and Gentlemen:

Delivered herewith is a check in the amount of \$375.00 as payment of the claim maintenance fees pursuant to the 30 U.S.C. § 28f(a), as modified by 43 C.F.R. § 3830.21, as authorized by 30 U.S.C. § 28j(c) for the assessment year beginning September 1, 2008, on behalf of James L. Rodman Trust Agreement. A copy of the Certification of Payment of Maintenance Fee in Lieu of Affidavit of Annual Assessment Work to be recorded with the Cochise County Recorder's Office is also enclosed herewith.

Please return a date-stamped copy of this letter and the affidavit along with the receipt for payment to this office. Thank you for your assistance and please feel free to contact me or John Lacy with any questions or concerns.

Sincerely,



Robin E. Barnes, CP  
Certified Paralegal

reb

c. w/enc. Jim Rodman

I:\FILES\DOCS\RODM01\240837\LTR\HX9537.DOC

PHOENIX, ARIZONA

2008 AUG 25 A 8:07


FILED

3

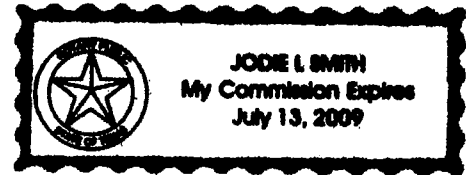
DATED this 18<sup>th</sup> day of August, 2008.

  
Laurie Leahy

Sworn and subscribed before me this 18<sup>th</sup> day of August, 2008, by Laurie Leahy,  
Agent for Thirstystone Resources, Inc.

  
Notary Public

I:\FILES\DOCS\DESE06\960505\DOC\HW4602.DOC



RECEIVED  
BLM/ARIZONA  
2009 AUG 25 A 8:06  
PHOENIX, ARIZONA

After recording, please return to:

John C. Lacy  
DeConcini McDonald Yetwin & Lacy, P.C.  
2525 E. Broadway Blvd., #200  
Tucson, AZ 85716

STATE OF ARIZONA )  
 ) ss:  
County of Pima )

PHOENIX, ARIZONA

2009 JUN 25 A 8:07

RECEIVED  
PIMA COUNTY OFFICE

CERTIFICATION OF PAYMENT OF MAINTENANCE FEE  
IN LIEU OF AFFIDAVIT OF ANNUAL ASSESSMENT WORK

John C. Lacy, being first duly sworn, deposes and says that:

1. He is an agent for the James L. Rodman Trust Agreement dated November 21, 1996, the owner of the following described unpatented lode mining claims situated in Cochise County, Arizona (the "Claims"), the location notices of which are of record in said county, and in the records of the Arizona State Office of the Bureau of Land Management under the file numbers indicated as follows:

Name of Claim	Cty Recds Document No.	BLM Serial A MC No.
J-ROD -1	060101279	369028 L
J-ROD-2	060101280	369029
J-ROD-3	060101281	369030

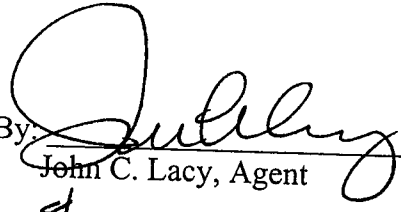
The Claim are located in Section 4, Township 18 South, Range 25 East, G&SRM.

2. Pursuant to the 30 U.S.C. § 28f(a), as modified by 43 C.F.R. § 3830.21, as authorized by 30 U.S.C. § 28j(c), the owner has paid a maintenance fee of \$125 per claim for the assessment year beginning September 1, 2008, and this Certificate is in lieu of an affidavit of performance of annual assessment work or notice of intent of hold. Owner states, however, that mineral production activities have occurred upon the Claims during the past assessment year that would have ordinarily qualified as annual assessment work.

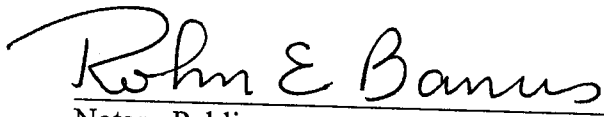
3. The name and address of the owner of Claims for which this Certificate is prepared are James L. Rodman, Trustee under the James L. Rodman Trust Agreement dated November 21, 1996, 6860 S. Nogales Highway, Tucson, AZ 85706.


4. The Claims are held and claimed by the owner for the valuable mineral contained therein. THIS IS NOT A CHANGE OF ADDRESS.

DATED this 21<sup>st</sup> day of August, 2008.

By:   
John C. Lacy, Agent

Sworn and subscribed before me this 21<sup>st</sup> day of August, 2008, by John C. Lacy,  
Agent for the James L. Rodman Trust Agreement dated November 21, 1996.

  
Notary Public



RECEIVED  
PIMA COUNTY OFFICE  
2008 AUG 25 A 8:07  
PHOENIX, ARIZONA

EXHIBIT A

<u>Name of Claim</u>	<u>Legal Description</u>	<u>Section</u>	<u>Pinal County Records</u>		<u>BLM Serial #</u>
			<u>Book</u>	<u>Page</u>	<u>A MC</u>
Arkola # 29	T 9 S, R 11 E	17	428	161	83697
Arkola # 30	T 9 S, R 11 E	17	428	162	83698
Arkola # 31	T 9 S, R 11 E	17	428	163	83699
Arkola # 32	T 9 S, R 11 E	17	428	164	83700
Arkola # 38	T 9 S, R 11 E	19	428	170	83706
Arkola # 40	T 9 S, R 11 E	19	428	172	83708
Arkola # 41	T 9 S, R 11 E	20	428	173	83709
Arkola # 42	T 9 S, R 11 E	20	428	174	83710
Arkola # 43	T 9 S, R 11 E	20	428	175	83711
Arkola # 44	T 9 S, R 11 E	20	428	176	83712
Arkola # 45	T 9 S, R 11 E	21	428	177	83713
Arkola # 46	T 9 S, R 11 E	21	428	178	83714
Arkola # 47	T 9 S, R 11 E	21	428	179	83715
Arkola # 48	T 9 S, R 11 E	21	428	180	83716
Arkola # 61	T 9 S, R 11 E	25	428	193	83729
Arkola # 62	T 9 S, R 11 E	25	428	194	83730
Arkola # 63	T 9 S, R 11 E	25	428	195	83731
Arkola # 64	T 9 S, R 11 E	25	428	196	83732
Arkola # 65	T 9 S, R 11 E	26	428	197	83733
Arkola # 66	T 9 S, R 11 E	26	428	198	83734
Arkola # 67	T 9 S, R 11 E	26	428	199	83735
Arkola # 68	T 9 S, R 11 E	26	428	200	83736
Arkola # 69	T 9 S, R 11 E	27	428	201	83737
Arkola # 70	T 9 S, R 11 E	27	428	202	83738
Arkola # 71	T 9 S, R 11 E	27	428	203	83739
Arkola # 72	T 9 S, R 11 E	27	428	204	83740

<u>Name of Claim</u>	<u>Legal Description</u>	<u>Section</u>	<u>Pinal County Records</u>		<u>BLM Serial #</u>
			<u>Book</u>	<u>Page</u>	<u>A MC</u>
Arkola # 73	T 9 S, R 11 E	28	428	205	83741
Arkola # 74	T 9 S, R 11 E	28	428	206	83742
Arkola # 75	T 9 S, R 11 E	28	428	207	83743
Arkola # 76	T 9 S, R 11 E	28	428	208	83744
Arkola # 77	T 9 S, R 11 E	29	428	209	84758
Arkola # 78	T 9 S, R 11 E	29	428	210	84759
Arkola # 79	T 9 S, R 11 E	29	428	211	84760
Arkola # 80	T 9 S, R 11 E	29	428	212	84761
Arkola # 81	T 9 S, R 11 E	30	428	213	84762
Arkola # 82	T 9 S, R 11 E	30	428	214	84763
Arkola # 83	T 9 S, R 11 E	30	428	215	84764
Arkola # 84	T 9 S, R 11 E	30	428	216	84765
Arkola # 85	T 9 S, R 11 E	31	428	217	84766
Arkola # 86	T 9 S, R 11 E	31	428	218	84767
Arkola # 87	T 9 S, R 11 E	31	428	219	84768
Arkola # 88	T 9 S, R 11 E	31	428	220	84769
Arkola # 89	T 9 S, R 11 E	33	428	221	84770
Arkola # 90	T 9 S, R 11 E	33	428	222	84771
Arkola # 91	T 9 S, R 11 E	33	428	223	84772
Arkola # 92	T 9 S, R 11 E	33	428	224	84773
Arkola # 93	T 9 S, R 11 E	34	428	225	84774
Arkola # 94	T 9 S, R 11 E	34	428	226	84775
Arkola # 95	T 9 S, R 11 E	34	428	227	84776
Arkola # 96	T 9 S, R 11 E	34	428	228	84777
Arkola # 97	T 9 S, R 11 E	35	428	229	84778
Arkola # 98	T 9 S, R 11 E	35	428	230	83745
Arkola # 99	T 9 S, R 11 E	35	428	231	83746 83669
Arkola # 100	T 9 S, R 11 E	35	428	232	84779 84758



**DECONCINI McDONALD YETWIN & LACY**

A PROFESSIONAL CORPORATION

**ATTORNEYS AT LAW**

2525 EAST BROADWAY BOULEVARD • SUITE 200 • TUCSON, ARIZONA 85716-5300  
(520) 322-5000 • (520) 322-5585 (Fax)

EVO DECONCINI (1901-1986)

JOHN R. McDONALD  
RICHARD M. YETWIN  
JOHN C. RICHARDSON  
SPENCER A. SMITH  
DENISE M. BAINTON  
WAYNE E. YEHLING  
SHELTON L. FREEMAN  
BARRY M. COREY  
NATHAN B. HANNAH  
NANCY J. MARCH  
MICHAEL A. CORDIER  
MARK D. LAMMERS  
MARIAN C. LALONDE  
EMILY R. TAYLOR  
GREGORY D. HONIG

DENNIS DECONCINI  
JOHN C. LACY  
JAMES A. JUTRY  
MICHAEL R. URMAN  
GARY F. URMAN  
DAVID V. SANDERSON  
ALYCE L. PENNINGTON  
LISA ANNE SMITH  
ALICE W. CALLISON  
IRA M. SCHWARTZ  
HEATHER K. GAINES  
LISA SCHRINER LEWIS  
KRISTEN B. KLOTZ  
JOHN C. E. BARRETT

SARA J. VANCE - OF COUNSEL  
BARRON & POLK, P.L.L.C. - OF COUNSEL  
JAY M. POLK  
JOHN H. BARRON, III  
BARRETT L. KIME - OF COUNSEL

August 21, 2008

7310 N. 16TH STREET, SUITE 330  
PHOENIX, ARIZONA 85020  
(602) 282-0500  
FAX (602) 282-0520

19 WEST BIRCH AVENUE  
FLAGSTAFF, ARIZONA 86001  
(928) 214-0466  
FAX: (928) 214-6212

1615 "L" STREET NW, SUITE 850  
WASHINGTON, D.C. 20036  
(202) 833-8001  
FAX: (202) 315-3600

[www.deconcinimcdonald.com](http://www.deconcinimcdonald.com)

PLEASE REPLY TO TUCSON

rbarnes@dmyl.com

**Via Federal Express**

Arizona State Office  
Bureau of Land Management  
Attention: Public Room  
One North Central Avenue, Suite 800  
Phoenix, AZ 85004-4427

RE: **Payment of Claim Maintenance Fee; Black Sands, L.L.C.**

Ladies and Gentlemen:

Delivered herewith is a check in the amount of \$6,750.00 as payment of the claim maintenance fees pursuant to the 30 U.S.C. § 28f(a), as modified by 43 C.F.R. § 3830.21, as authorized by 30 U.S.C. § 28j(c) for the assessment year beginning September 1, 2008, on behalf of Black Sands, L.L.C. Inc. A copy of the Certification of Payment of Maintenance Fee in Lieu of Affidavit of Annual Assessment Work to be recorded with the Pinal County Recorder's Office is also enclosed herewith.

Please return a date-stamped copy of this letter and the affidavit along with the receipt for payment to this office. Thank you for your assistance and please feel free to contact me or John Lacy with any questions or concerns.

Sincerely,



Robin E. Barnes, CP  
Certified Paralegal

reb

c. w/enc. Howard Ohlhausen  
I:\FILES\DOCS\OHLH01\251170\LTR\HX9930.DOC

2008 AUG 25 A 9:07  
FEDERAL EXPRESS  
PHOENIX, AZ

After recording, please return to:  
John C. Lacy  
DeConcini McDonald Yetwin & Lacy, P.C.  
2525 E. Broadway Blvd., #200  
Tucson AZ 85716

STATE OF ARIZONA )  
 ) ss:  
County of Maricopa )

CERTIFICATION OF PAYMENT OF MAINTENANCE FEE  
IN LIEU OF AFFIDAVIT OF ANNUAL ASSESSMENT WORK

Howard G. Ohlhausen, being first duly sworn, deposes and says that:

1. He is one of the owners of Black Sands, L.L.C., an Arizona limited liability company, the owner of the unpatented lode mining claims described in the attached Exhibit A situated in Pinal County, Arizona (the "Claims"), the location notices of which are of record in said county, and in the records of the Arizona State Office of the Bureau of Land Management.

2. Pursuant to the 30 U.S.C. § 28f(a), as modified by 43 C.F.R. § 3830.21, as authorized by 30 U.S.C. § 28j(c), the owner has paid a maintenance fee of \$125 per claim for the assessment year beginning September 1, 2008, and this Certificate is in lieu of an affidavit of performance of annual assessment work or notice of intent of hold.

3. The name and address of the owner of Claims for which this Certificate is prepared are: Black Sands, L.L.C., 146641 N. 74th Street, Scottsdale, AZ 85260.


THIS IS NOT A CHANGE OF ADDRESS

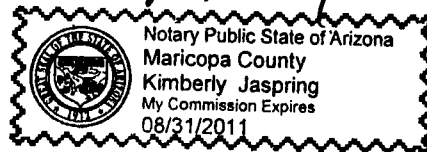
4. The Claims are held and claimed by the owner for the valuable minerals contained therein.

DATED this 4<sup>th</sup> day of August, 2008.

  
Howard Ohlhausen

Sworn and subscribed to before me this 4<sup>th</sup> day of August, 2008, by Howard Ohlhausen.

  
Notary Public



RECORDED  
2008 AUG 25 A 8:01  
CLERK OF SUPERIOR COURT  
MARICOPA COUNTY OFFICE

**DECONCINI McDONALD YETWIN & LACY**

A PROFESSIONAL CORPORATION

**ATTORNEYS AT LAW**

2525 EAST BROADWAY BOULEVARD • SUITE 200 • TUCSON, ARIZONA 85716-5300  
(520) 322-5000 • (520) 322-5585 (Fax)

EVO DECONCINI (1901-1986)

JOHN R. McDONALD  
RICHARD M. YETWIN  
JOHN C. RICHARDSON  
SPENCER A. SMITH  
DENISE M. BAINTON  
WAYNE E. YEHLING  
SHELTON L. FREEMAN  
BARRY M. COREY  
NATHAN B. HANNAH  
NANCY J. MARCH  
MICHAEL A. CORDIER  
MARK D. LAMMERS  
MARIAN C. LALONDE  
EMILY R. TAYLOR  
GREGORY D. HONIG

DENNIS DECONCINI  
JOHN C. LACY  
JAMES A. JUTRY  
MICHAEL R. URMAN  
GARY F. URMAN  
DAVID V. SANDERSON  
ALYCE L. PENNINGTON  
LISA ANNE SMITH  
ALICE W. CALLISON  
IRA M. SCHWARTZ  
HEATHER K. GAINES  
LISA SCHRINER LEWIS  
KRISTEN B. KLOTZ  
JOHN C. E. BARRETT

7310 N. 16TH STREET, SUITE 330  
PHOENIX, ARIZONA 85020  
(602) 282-0500  
FAX (602) 282-0520

19 WEST BIRCH AVENUE  
FLAGSTAFF, ARIZONA 86001  
(928) 214-0466  
FAX: (928) 214-6212

1615 "L" STREET NW, SUITE 850  
WASHINGTON, D.C. 20036  
(202) 833-8001  
FAX: (202) 315-3600

SARA J. VANCE - OF COUNSEL  
BARRON & POLK, P.L.L.C. - OF COUNSEL  
JAY M. POLK  
JOHN H. BARRON, III  
BARRETT L. KIME -OF COUNSEL

August 21, 2008

[www.deconcinimcdonald.com](http://www.deconcinimcdonald.com)

**PLEASE REPLY TO TUCSON**

[rbarnes@dmyl.com](mailto:rbarnes@dmyl.com)

**Via Federal Express**

Arizona State Office  
Bureau of Land Management  
Attention: Public Room  
One North Central Avenue, Suite 800  
Phoenix, AZ 85004-4427

**RE: Payment of Claim Maintenance Fee; Twin Buttes Properties, Inc.**

Ladies and Gentlemen:

Delivered herewith is a check in the amount of \$7,750.00 as payment of the claim maintenance fees pursuant to the 30 U.S.C. § 28f(a), as modified by 43 C.F.R. § 3830.21, as authorized by 30 U.S.C. § 28j(c) for the assessment year beginning September 1, 2008, on behalf of Twin Buttes Properties, Inc. A copy of the Certification of Payment of Maintenance Fee in Lieu of Affidavit of Annual Assessment Work to be recorded with the Pima County Recorder's Office is also enclosed herewith.

Please return a date-stamped copy of this letter and the affidavit along with the receipt for payment to this office. Thank you for your assistance and please feel free to contact me or John Lacy with any questions or concerns.

Sincerely,



Robin E. Barnes, CP  
Certified Paralegal

reb

c. w/enc.

Harold Metz

I:\FILES\DOCS\TWIN01\870387\LTR\HX9926.DOC

62  
AUG 22 2008  
TUCSON, AZ 85701



EXHIBIT A  
TWIN BUTTES PROPERTIES, INC.

	A	B	C	D	E
1	AMC #	Claim Name	Section/Tpn/Range	Date of Location	Pima County Docket/Page
2	19084	Rich 1	34-17S-13E	2/14/1970	3934/532
3	19086	Rich 3	34-17S-13E	2/7/1970	3934/534
4	19088	Rich 5	34-17S-13E	2/7/1970	3934/536
5	19090	Rich 7	34-17S-13E	2/7/1970	3934/538
6	19092	Rich 9	27-17S-13E	2/7/1970	3934/540
7	19094	Rich 11	27-17S-13E	2/7/1970	3934/542
8	19096	Rich 13	27-17S-13E	2/14/1964	2233/16
9	19098	Rich 15	27-17S-13E	2/14/1964	2233/18
10	19100	Rich 17	27-17S-13E	2/14/1964	2233/20
11	19102	Rich 19	27-17S-13E	2/7/1964	3934/544
12	19104	Rich 21	27-17S-13E	2/7/1964	3934/546
13	19106	Rich 23	27-17S-13E	2/7/1964	3934/548
14	19108	Rich 25	27-17S-13E	2/7/1964	3934/550
15	19110	Rich 27	34-17S-13E	2/7/1964	3934/552
16	19111	Rich 28	34-17S-13E	2/7/1964	3934/553
17	19112	Rich 29	34-17S-13E	2/7/1964	3934/554
18	19114	Rich 31	34-17S-13E	2/7/1964	3934/556
19	19115	Rich 32	34-17S-13E	2/7/1964	3934/557
20	19278	Eric 10	34-17S-13E	2/12/1964	2220/175
21	19280	Eric 12	34-17S-13E	2/12/1964	2220/177
22	19282	Eric 14	34-17S-13E	2/12/1964	2220/179
23	19284	Eric 16	34-17S-13E	2/12/1964	2220/181
24	19286	Eric 18	34-17S-13E/3-18S-13E	2/12/1964	3934/527
25	19292	Eric 24	34-17S-13E	2/12/1964	2220/189
26	19294	Eric 26	34-17S-13E	2/12/1964	2220/191
27	19296	Eric 28	34-17S-13E	2/12/1964	2220/193
28	19298	Eric 30	34-17S-13E	2/12/1964	2220/195
29	19300	Eric 32	27-17S-13E	2/12/1964	2220/197
30	19302	Eric 34	27-17S-13E	2/12/1964	2220/199
31	19304	Eric 36	27-17S-13E	2/12/1964	2220/201
32	19306	Eric 38	27-17S-13E	2/12/1964	2220/203
33	19308	Eric 40	27-17S-13E	2/12/1964	2220/205
34	19310	Eric 42	27-17S-13E	2/12/1964	2220/207
35	19314	Eric 46	27-17S-13E	2/21/1964	2238/305
36	19316	Eric 48	27-17S-13E	2/21/1964	2238/303
37	19318	Eric 50	27-17S-13E	2/21/1964	2238/301
38	387450	JHS-1	30-17S-13E	11/27/2007	13189/2453
39	387451	JHS-2	30-17S-13E	11/27/2007	13189/2455
40	387452	JHS-3	30-17S-13E	11/27/2007	13189/2457
41	387453	JHS-4	30-17S-13E	11/27/2007	13189/2459
42	387454	JHS-5	30-17S-13E	11/27/2007	13189/2461
43	387455	JHS-6	30-17S-13E	11/27/2007	13189/2463
44	387456	JHS-7	30-17S-13E	11/27/2007	13189/2465
45	387457	JHS-8	30/31-17S-13E	11/27/2007	13189/2467
46	387458	JHS-9	30/31-17S-13E	11/27/2007	13189/2469
47	387459	JHS-10	30/31-17S-13E	11/27/2007	13189/2471
48	387460	JHS-11	30/31-17S-13E	11/27/2007	13189/2473
49	387461	JHS-12	30/31-17S-13E	11/27/2007	13189/2475
50	387462	JHS-13	25-17S-13E	11/27/2007	13189/2477

19271

13189/2453  
 13189/2455  
 13189/2457  
 13189/2459  
 13189/2461  
 13189/2463  
 13189/2465  
 13189/2467  
 13189/2469  
 13189/2471  
 13189/2473  
 13189/2475  
 13189/2477

EXHIBIT A  
TWIN BUTTES PROPERTIES, INC.

	A	B	C	D	E
L 51	387073	JHS-14	1-18S-12E	9/1/2007	13183/1150
52	387074	JHS-15	1-18S-12E	9/1/2007	13183/1152
53	387075	JHS-16	1-18S-12E	9/1/2007	13183/1154
54	387076	JHS-17	12-18S-12E	9/1/2007	13183/1156
55	387077	JHS-18	12-18S-12E	9/1/2007	13183/1158
56	387463	JHS-19	27-17S-13E	11/27/2007	13189/2479
57	387464	JHS-20	27-17S-13E	11/27/2007	13189/2481
58	387465	JHS-21	27-17S-13E	11/27/2007	13189/2483
59	387466	JHS-22	27/34-17S-13E	11/27/2007	13189/2485
60	387467	JHS-23	34-17S-13E	11/27/2007	13189/2487
61	387468	JHS-24	34-17S-13E	11/27/2007	13189/2489
62	387469	JHS-25	34-17S-13E	11/27/2007	13189/2491
63	387470	JHS-26	34-17S-13E	11/27/2007	13189/2493

RECEIVED  
BILKA  
2008 AUG 25 A 8:00  
PROPERTY ADDRESS

**DECONCINI McDONALD YETWIN & LACY**

A PROFESSIONAL CORPORATION

**ATTORNEYS AT LAW**

2525 EAST BROADWAY BOULEVARD • SUITE 200 • TUCSON, ARIZONA 85716-5300  
(520) 322-5000 • (520) 322-5585 (Fax)

EVO DECONCINI (1901-1986)

JOHN R. McDONALD  
RICHARD M. YETWIN  
JOHN C. RICHARDSON  
SPENCER A. SMITH  
DENISE M. BAINTON  
WAYNE E. YEHLING  
SHELTON L. FREEMAN  
BARRY M. COREY  
NATHAN B. HANNAH  
NANCY J. MARCH  
MICHAEL A. CORDIER  
MARK D. LAMMERS  
MARIAN C. LALONDE  
EMILY R. TAYLOR  
GREGORY D. HONIG

DENNIS DECONCINI  
JOHN C. LACY  
JAMES A. JUTRY  
MICHAEL R. URMAN  
GARY F. URMAN  
DAVID V. SANDERSON  
ALYCE L. PENNINGTON  
LISA ANNE SMITH  
ALICE W. CALLISON  
IRA M. SCHWARTZ  
HEATHER K. GAINES  
LISA SCHRINER LEWIS  
KRISTEN B. KLOTZ  
JOHN C. E. BARRETT

SARA J. VANCE - OF COUNSEL  
BARRON & POLK, P.L.L.C. - OF COUNSEL  
JAY M. POLK  
JOHN H. BARRON, III  
BARRETT L. KIME - OF COUNSEL

August 21, 2008

7310 N. 16TH STREET, SUITE 330  
PHOENIX, ARIZONA 85020  
(602) 282-0500  
FAX (602) 282-0520

19 WEST BIRCH AVENUE  
FLAGSTAFF, ARIZONA 86001  
(928) 214-0466  
FAX: (928) 214-6212

1615 "L" STREET NW, SUITE 850  
WASHINGTON, D.C. 20036  
(202) 833-8001  
FAX: (202) 315-3600

[www.deconcinimcdonald.com](http://www.deconcinimcdonald.com)

**PLEASE REPLY TO TUCSON**

[rbarnes@dmyl.com](mailto:rbarnes@dmyl.com)

**Via Federal Express**

Arizona State Office  
Bureau of Land Management  
Attention: Public Room  
One North Central Avenue, Suite 800  
Phoenix, AZ 85004-4427

**RE: Payment of Claim Maintenance Fee; Manuel R. Hernandez**

Ladies and Gentlemen:

Delivered herewith is a check in the amount of \$5,000.00 as payment of the claim maintenance fees pursuant to the 30 U.S.C. § 28f(a), as modified by 43 C.F.R. § 3830.21, as authorized by 30 U.S.C. § 28j(c) for the assessment year beginning September 1, 2008, on behalf of Manuel R. Hernandez. A copy of the Certification of Payment of Maintenance Fee in Lieu of Affidavit of Annual Assessment Work to be recorded with the Cochise County Recorder's Office is also enclosed herewith.

Please return a date-stamped copy of this letter and the affidavit along with the receipt for payment to this office. Thank you for your assistance and please feel free to contact me or John Lacy with any questions or concerns.

Sincerely,



Robin E. Barnes, CP  
Certified Paralegal

reb

c. w/enc.

Manuel Hernandez  
Manny Hernandez (via email)  
Jana Flagler

I:\FILES\DOCS\HERN10\261166\LTR\HX9897.DOC

2008 AUG 25 A 00:05  
140





EXHIBIT A

<u>CLAIM NAME</u>	<u>COCHISE CTY RECDS DOCUMENT NO.</u>	<u>BLM SERIAL A MC NO.</u>
Victor #1	070308320	379641 L
Victor #2	070308321	379642
Amended	071137676	
Victor #3	070308322	379643
Victor #4	070308323	379644
Victor #5	070308324	379645
Victor #6	070308325	379646
Victor #7	070308326	379647
Victor #8	070308327	379648
Victor #9	070308328	379649
Amended	071137677	
Victor #10	070308329	379650
Amended	071137678	
Victor #11	070308330	379651
Amended	071137679	
Victor #12	070308331	379652
Victor #13	070308332	379653
Victor #14	070308333	379654
Amended	071137680	
Victor #15	070308334	379655
Victor #16	070308335	379656
Victor #17	070308336	379657
Amended	071137681	
Victor #18	070308337	379658
Victor #19	070308338	379659
Victor #20	070308339	379660
Victor #21	070308340	379661
Victor #22	070308341	379662
Victor #23	070308342	379663
Amended	071137682	
Victor #24	070308343	379664
Amended	071137683	
Victor #25	070308344	379665
Amended	071137684	
Victor #26	070308345	379666
Victor #27	070308346	379667
Amended	071137685	
Victor #28	070308347	379668
Victor #29	070308348	379669
Amended	071137686	

RECEIVED  
 2010 JUN 25 A 0 00  
 BUREAU OF LAND MANAGEMENT  
 DENVER, COLORADO

<u>CLAIM NAME</u>	<u>COCHISE CTY RECDS DOCUMENT NO.</u>	<u>BLM SERIAL A MC NO.</u>
Victor #30	070308349	379670
Amended	071137687	
Victor #31	070308350	379671
Amended	071137688	
Victor #32	070308351	379672
Amended	071137689	
Victor #33	070308352	379673
Amended	071137690	
Victor #34	070308353	379674
Amended	071137691	
Victor #35	070308354	379675
Amended	071137692	
Victor #36	070308355	379676
Amended	071137693	
Victor #37	070308356	379677
Amended	071137694	
Victor #38	070308357	379678
Amended	071137695	
Victor #39	070308358	379679
Amended	071137696	
Victor #40	070308359	379680
Amended	071137697	

I:\FILES\DOCS\HERN10\261166\DOC\HV9625.DOC

RECEIVED  
 PLANNING OFFICE  
 200 MAR 25 A 9:01  
 BUREAU OF LAND MANAGEMENT

DECONCINI McDONALD YETWIN & LACY

A PROFESSIONAL CORPORATION  
ATTORNEYS AT LAW

2525 EAST BROADWAY BOULEVARD • SUITE 200 • TUCSON, ARIZONA 85716-5300  
(520) 322-5000 • (520) 322-5585 (Fax)

EVO DECONCINI (1901-1986)

JOHN R. McDONALD	DENNIS DECONCINI
RICHARD M. YETWIN	JOHN C. LACY
JOHN C. RICHARDSON	JAMES A. JUTRY
SPENCER A. SMITH	MICHAEL R. URMAN
DENISE M. BAINTON	GARY F. URMAN
WAYNE E. YEHLING	DAVID V. SANDERSON
SHELTON L. FREEMAN	ALYCE L. PENNINGTON
BARRY M. COREY	LISA ANNE SMITH
NATHAN B. HANNAH	ALICE W. CALLISON
NANCY J. MARCH	IRA M. SCHWARTZ
MICHAEL A. CORDIER	HEATHER K. GAINES
MARK D. LAMMERS	LISA SCHRINER LEWIS
MARIAN C. LALONDE	KRISTEN B. KLOTZ
EMILY R. TAYLOR	JOHN C. E. BARRETT
GREGORY D. HONIG	

7310 N. 16TH STREET, SUITE 330  
PHOENIX, ARIZONA 85020  
(602) 282-0500  
FAX (602) 282-0520

19 WEST BIRCH AVENUE  
FLAGSTAFF, ARIZONA 86001  
(928) 214-0466  
FAX: (928) 214-6212

1615 "L" STREET NW, SUITE 850  
WASHINGTON, D.C. 20036  
(202) 833-8001  
FAX: (202) 315-3600

SARA J. VANCE - OF COUNSEL  
BARRON & POLK, P.L.L.C. - OF COUNSEL  
JAY M. POLK  
JOHN H. BARRON, III  
BARRETT L. KIME - OF COUNSEL

August 21, 2008

[www.deconcinimcdonald.com](http://www.deconcinimcdonald.com)

PLEASE REPLY TO TUCSON

rbarnes@dmyl.com

**Via Federal Express**

Arizona State Office  
Bureau of Land Management  
Attention: Public Room  
One North Central Avenue, Suite 800  
Phoenix, AZ 85004-4427

RE: **Payment of Claim Maintenance Fee; Dunbar Stone Company, Inc.**

Ladies and Gentlemen:

Delivered herewith are two (2) checks in the amount of \$4,250 and \$1,125, respectively, as payment of the claim maintenance fees pursuant to the 30 U.S.C. § 28f(a), as modified by 43 C.F.R. § 3830.21, as authorized by 30 U.S.C. § 28j(c) for the assessment year beginning September 1, 2008, on behalf of Dunbar Stone Company, Inc. A copy of the Certifications of Payment of Maintenance Fee in Lieu of Affidavit of Annual Assessment Work to be recorded with the Coconino and Mohave County Recorder's Offices are also enclosed herewith.

Please return a date-stamped copy of this letter and the affidavits along with the receipt for payment to this office. Thank you for your assistance and please feel free to contact me or John Lacy with any questions or concerns.

Sincerely,



Robin E. Barnes, CP  
Certified Paralegal

reb

c. w/enc. Gerald Dunbar  
I:\FILES\DOCS\DUNB01\870135\LTR\HX9933.DOC

34  
9  
10 11 12 13 14 15 16 17 18 19 20 21 22 23 24 25 26 27 28 29 30 31 32 33 34 35 36 37 38 39 40 41 42 43 44 45 46 47 48 49 50  
AUG 25 10 00 AM '08



After recording, please return to:

John C. Lacy  
DeConcini McDonald Yetwin & Lacy, P.C.  
2525 E. Broadway Blvd., #200  
Tucson, AZ 85716

STATE OF ARIZONA )  
 ) ss:  
County of Pima )

CERTIFICATION OF PAYMENT OF MAINTENANCE FEE  
IN LIEU OF AFFIDAVIT OF ANNUAL ASSESSMENT WORK

RECORDED  
PLM/ARIZONA OFFICE  
2008 AUG 25 A 9:09

John C. Lacy, being first duly sworn, deposes and says that:

1. He is an agent for Dunbar Stone Company, Inc., one of the owners of the following described unpatented lode mining claims situated in Mohave County, Arizona (the "Claims"), the location notices of which are of record in said county, and in the records of the Arizona State Office of the Bureau of Land Management under the file numbers indicated as follows:

Name of Claim	Mohave Cty Recds		BLM Serial A MC No.
	Book	Page	
Arrow 1	3421	596	353049 L
Arrow 2	3421	598	353050
Arrow 3	3421	600	353051
Arrow 4	3421	602	353052
Arrow 5	3421	604	353053
Arrow 6	3421	606	353054
Arrow 7	3421	608	353055
Arrow 8	3421	610	353056
Arrow 9	3421	612	353057

The Claims are situated in Section 6, Township 25 North, Range 13 West G&SR Meridian.

2. Pursuant to the 30 U.S.C. § 28f(a), as modified by 43 C.F.R. § 3830.21, as authorized by 30 U.S.C. § 28j(c), the owner has paid a maintenance fee of \$125 per claim for the assessment year beginning September 1, 2008, and this Certificate is in lieu of an affidavit of performance of annual assessment work or notice of intent of hold.

3. The name and address of the owners of Claims for which this Certificate is prepared are: Dunbar Stone Company, Inc., Cynthia Dunbar, Warren Dunbar, Frances

<i>Name of Claim</i>	<i>Coconino Cty Recds Document No.</i>	<i>BLM Serial A MC No.</i>
Shady Ridge #4	3033555	353085
Shuffleboard #3	3033825	353086
Straight Arrow	3033830	353087
Corva Flagstone	3033820	353065
Triumph	3033823	353089
South Corva	3033821	353088
Billy Combined	3033832	353059
Corva Quarry Company	3033822	353066
Golden Bear Quarries Group #1	3033824	353067
Hilltop Combined	3033833	353073
Yellow Bird Group	3033819	353091
Yellow Buck	3033831	353092


The Claims are situated in Sections 8, 9, 16, 20, 21 and 29, Township 22 North, Range 1 West, Sections 4 and 11, Township 19 North, Range 1 East, and Section 19, Township 19 North, Range 2 East, G&SR Meridian.

2. Pursuant to the 30 U.S.C. § 28f(a), as modified by 43 C.F.R. § 3830.21, as authorized by 30 U.S.C. § 28j(c), the owner has paid a maintenance fee of \$125 per claim for the assessment year beginning September 1, 2008, and this Certificate is in lieu of an affidavit of performance of annual assessment work or notice of intent of hold.


3. The name and address of the owners of Claims for which this Certificate is prepared are Dunbar Stone Company, Inc., Cynthia Dunbar, Warren Dunbar, Frances Dunbar, Gerald E. Dunbar, Natalie Dunbar and Ronald Dunbar, P.O. Box 430, Chino Valley AZ 86323. THIS IS NOT A CHANGE OF ADDRESS

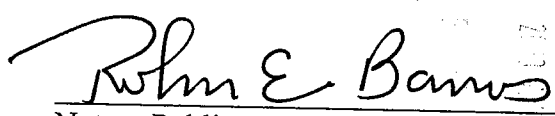
4. The Claims are held and claimed by the owner for the valuable minerals contained therein.

DATED this 21<sup>st</sup> day of August, 2008

  
 \_\_\_\_\_  
 John C. Lacy

Sworn and subscribe to before me this 21<sup>st</sup> day of August, 2008, by John C. Lacy.



  
 \_\_\_\_\_  
 Notary Public  
 I:\FILES\DOCS\DUNB01\870135\DOC\HW3281.DOC

AUG 22 2008  
 10:00 AM  
 CHINO VALLEY, AZ

**DECONCINI McDONALD YETWIN & LACY**

A PROFESSIONAL CORPORATION

**ATTORNEYS AT LAW**

2525 EAST BROADWAY BOULEVARD • SUITE 200 • TUCSON, ARIZONA 85716-5300  
(520) 322-5000 • (520) 322-5585 (Fax)

EVO DECONCINI (1901-1986)

JOHN R. McDONALD  
RICHARD M. YETWIN  
JOHN C. RICHARDSON  
SPENCER A. SMITH  
DENISE M. BAINTON  
WAYNE E. YEHLING  
SHELTON L. FREEMAN  
BARRY M. COREY  
NATHAN B. HANNAH  
NANCY J. MARCH  
MICHAEL A. CORDIER  
MARK D. LAMMERS  
MARIAN C. LALONDE  
EMILY R. TAYLOR  
GREGORY D. HONIG

DENNIS DECONCINI  
JOHN C. LACY  
JAMES A. JUTRY  
MICHAEL R. URMAN  
GARY F. URMAN  
DAVID V. SANDERSON  
ALYCE L. PENNINGTON  
LISA ANNE SMITH  
ALICE W. CALLISON  
IRA M. SCHWARTZ  
HEATHER K. GAINES  
LISA SCHRINER LEWIS  
KRISTEN B. KLOTZ  
JOHN C. E. BARRETT

SARA J. VANCE - OF COUNSEL  
BARRON & POLK, P.L.L.C. - OF COUNSEL  
JAY M. POLK  
JOHN H. BARRON, III  
BARRETT L. KIME - OF COUNSEL

7310 N. 16TH STREET, SUITE 330  
PHOENIX, ARIZONA 85020  
(602) 282-0500  
FAX (602) 282-0520

19 WEST BIRCH AVENUE  
FLAGSTAFF, ARIZONA 86001  
(928) 214-0466  
FAX: (928) 214-6212

1615 "L" STREET NW, SUITE 850  
WASHINGTON, D.C. 20036  
(202) 833-8001  
FAX: (202) 315-3600

August 21, 2008

[www.deconcinimcdonald.com](http://www.deconcinimcdonald.com)

PLEASE REPLY TO TUCSON

rbarnes@dmyl.com

**Via Federal Express**

Arizona State Office  
Bureau of Land Management  
Attention: Public Room  
One North Central Avenue, Suite 800  
Phoenix, AZ 85004-4427

RE: **Payment of Claim Maintenance Fee; Robert H. Rowley**

Ladies and Gentlemen:

Delivered herewith is a check in the amount of \$4,250.00 as payment of the claim maintenance fees pursuant to the 30 U.S.C. § 28f(a), as modified by 43 C.F.R. § 3830.21, as authorized by 30 U.S.C. § 28j(c) for the assessment year beginning September 1, 2008, on behalf of Robert H. Rowley. A copy of the Certification of Payment of Maintenance Fee in Lieu of Affidavit of Annual Assessment Work to be recorded with the Pima County Recorder's Office is also enclosed herewith.

Please return a date-stamped copy of this letter and the affidavit along with the receipt for payment to this office. Thank you for your assistance and please feel free to contact me or John Lacy with any questions or concerns.

Sincerely,



Robin E. Barnes, CP  
Certified Paralegal

reb

c. w/enc.

Robert Rowley

\\FILES\DOCS\ROWL03\260780\LTR\HX9196.DOC

JK


SEARCHED  
SERIALIZED  
INDEXED  
FILED  
AUG 22 2008  
TUCSON, ARIZONA

Dunbar, Gerald E. Dunbar, Natalie Dunbar and Ronald Dunbar, P.O. Box 430, Chino Valley AZ 86323.

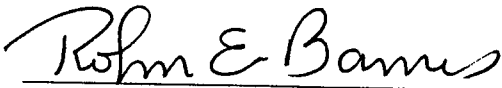
THIS IS NOT A CHANGE OF ADDRESS

4. The Claims are held and claimed by the owner for the valuable mineral contained therein.


DATED this 21<sup>st</sup> day of August, 2008.

  
John C. Lacy

Sworn and subscribe to before me this 21<sup>st</sup> day of August, 2008, by John C. Lacy.

  
Notary Public

I:\FILES\DOCS\DUNB01\870135\DOC\HW3287.DOC



2008 AUG 25 A 8:09  
PIMA COUNTY, ARIZONA  
RECEIVED



EXHIBIT A

<u>CLAIM NAME</u>	<u>PIMA COUNTY RECDS</u>		<u>BLM SERIAL</u>
	<u>DOCKET</u>	<u>PAGE</u>	<u>AMC NO.</u>
SECO #1	12877	2729	373528 L
SECO #2	12877	2731	373529
SECO #3	12877	2733	373530
SECO #4	12877	2735	373531
SECO #5	12877	2737	373532
SECO #6	12877	2739	373533
SECO #7	12877	2741	373534
SECO #8	12877	2743	373535
SECO #9	12877	2745	373536
SECO #10	12877	2747	373537
SECO #11	12877	2749	373538
SECO #12	12877	2751	373539
SECO #13	12877	2753	373540
SECO #14	12877	2755	373541
SECO #15	12917	3107	374748 L
SECO #16	12917	3109	374749
SECO #17	12917	3111	374750
SECO #18	12917	3113	374751
SECO #19	12917	3115	374752
SECO #20	12917	3117	374753
SECO #21	12917	3119	374754
SECO #22	12917	3121	374755
SECO #23	12917	3123	374756
SECO #24	12917	3125	374757
SECO #25	13283	2203	391253 L
SECO #26	13283	2205	391254
SECO #27	13283	2207	391255
SECO #28	13283	2209	391256
SECO #29	13283	2211	391257
SECO #30	13283	2213	391258
SECO #31	13283	2215	391259
SECO #32	13283	2217	391260
SECO #33	13283	2219	391261
SECO #34	13283	2221	391262

11-01-01 11:00 AM  
 11-01-01 11:00 AM  
 11-01-01 11:00 AM



# DECONCINI McDONALD YETWIN & LACY

A PROFESSIONAL CORPORATION

ATTORNEYS AT LAW

2525 EAST BROADWAY BOULEVARD • SUITE 200 • TUCSON, ARIZONA 85716-5300  
(520) 322-5000 • (520) 322-5585 (Fax)

EVO DECONCINI (1901-1986)

JOHN R. McDONALD  
RICHARD M. YETWIN  
JOHN C. RICHARDSON  
SPENCER A. SMITH  
DENISE M. BAINTON  
WAYNE E. YEHLING  
SHELTON L. FREEMAN  
BARRY M. COREY  
NATHAN B. HANNAH  
NANCY J. MARCH  
MICHAEL A. CORDIER  
MARK D. LAMMERS  
MARIAN C. LALONDE  
EMILY R. TAYLOR  
GREGORY D. HONIG

DENNIS DECONCINI  
JOHN C. LACY  
JAMES A. JUTRY  
MICHAEL R. URMAN  
GARY F. URMAN  
DAVID V. SANDERSON  
ALYCE L. PENNINGTON  
LISA ANNE SMITH  
ALICE W. CALLISON  
IRA M. SCHWARTZ  
HEATHER K. GAINES  
LISA SCHRINER LEWIS  
KRISTEN B. KLOTZ  
JOHN C. E. BARRETT

7310 N. 16TH STREET, SUITE 330  
PHOENIX, ARIZONA 85020  
(602) 282-0500  
FAX (602) 282-0520

19 WEST BIRCH AVENUE  
FLAGSTAFF, ARIZONA 86001  
(928) 214-0466  
FAX: (928) 214-6212

1615 "L" STREET NW, SUITE 850  
WASHINGTON, D.C. 20036  
(202) 833-8001  
FAX: (202) 315-3600

SARA J. VANCE - OF COUNSEL  
BARRON & POLK, P.L.L.C. - OF COUNSEL  
JAY M. POLK  
JOHN H. BARRON, III  
BARRETT L. KIME - OF COUNSEL

August 21, 2008

[www.deconcinimcdonald.com](http://www.deconcinimcdonald.com)

PLEASE REPLY TO TUCSON

rbarnes@dmyl.com

## Via Federal Express

Arizona State Office  
Bureau of Land Management  
Attention: Public Room  
One North Central Avenue, Suite 800  
Phoenix, AZ 85004-4427

RE: **Payment of Claim Maintenance Fee; SGV Resources, Inc.**

Ladies and Gentlemen:

Delivered herewith is a check in the amount of \$24,500.00 as payment of the claim maintenance fees pursuant to the 30 U.S.C. § 28f(a), as modified by 43 C.F.R. § 3830.21, as authorized by 30 U.S.C. § 28j(c) for the assessment year beginning September 1, 2008, on behalf of SGV Resources, Inc. A copy of the Certifications of Payment of Maintenance Fee in Lieu of Affidavit of Annual Assessment Work to be recorded with the Mohave and Yavapai County Recorder's Offices are also enclosed herewith.

Please return a date-stamped copy of this letter and the affidavits along with the receipt for payment to this office. Thank you for your assistance and please feel free to contact me or John Lacy with any questions or concerns.

Sincerely,



Robin E. Barnes, CP  
Certified Paralegal

reb

c. w/enc. John King (via email)  
I:\FILES\DOCS\VASCE01\280942\LTR\HX9534.DOC

196  
SEARCHED  
SERIALIZED  
INDEXED  
AUG 21 2008  
FBI - TUCSON

After recording, please return to:

Robin E. Barnes  
DeConcini McDonald Yetwin & Lacy, P.C.  
2525 E. Broadway Blvd., #200  
Tucson, AZ 85716

STATE OF ARIZONA )  
 ) ss:  
County of Pima )

CERTIFICATION OF PAYMENT OF MAINTENANCE FEE  
IN LIEU OF AFFIDAVIT OF ANNUAL ASSESSMENT WORK

John C. Lacy, being first duly sworn, deposes and says that:


1. He is an agent for SGV Resources, Inc., a Nevada corporation, owner of the unpatented lode mining claims situated in Yavapai County, Arizona (the "Claims"), the location notices of which are of record in said county, and in the records of the Arizona State Office of the Bureau of Land Management under the file numbers indicated in the attached Exhibit A.

2. Pursuant to the 30 U.S.C. § 28f(a), as modified by 43 C.F.R. § 3830.21, as authorized by 30 U.S.C. § 28j(c), the owner has paid a maintenance fee of \$125 per claim for the assessment year beginning September 1, 2008, and this Certificate is in lieu of an affidavit of performance of annual assessment work or notice of intent of hold.

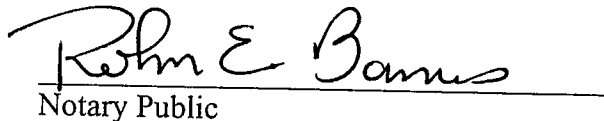
3. The name and address of the owner of Claims for which this Certificate is prepared are SGV Resources, Inc., 502 N. Division St., Carson City, NV 89703.  
THIS IS NOT A CHANGE OF ADDRESS


4. The Claims are held and claimed by the owner for the valuable mineral contained therein.

DATED this 21<sup>st</sup> day of August, 2008.

  
John C. Lacy

Sworn and subscribe to before me this 21<sup>st</sup> day of August, 2008, by John C. Lacy, Agent for SGV Resources, Inc.

  
Notary Public



Produced Pursuant to Protective Order in Case No. 03-1-00000-00000

## EXHIBIT A

The following unpatented lode mining claims situated in the Walnut Grove Mining District, Yavapai County, Arizona, the location notices of which are of record in the office of the Recorder of Yavapai County, Arizona and the Arizona State office of the Bureau of Land Management as follows:

Name of Claim	Book of Official Records	Page Number	A MC Number	Location Date
Mistake Fraction No. 1	761	114	75989	6-21-1972
Mistake Fraction No. 2	761	115	75990	6-20-1972
Mistake No. 1	761	116	75991	6-20-1972
Mistake No. 2	761	117	75992	6-20-1972
Mistake No. 3	761	118	75993	6-20-1972
Mistake No. 4	761	119	75994	6-20-1972
Mistake No. 5	761	120	75995	6-20-1972
Mistake No. 6	761	121	75996	6-21-1972
Mistake No. 7	761	122	75997	6-21-1972
Mistake No. 8	761	123	75998	6-21-1972
Mistake No. 9	761	124	75999	6-21-1972
Mistake No. 10	761	125	76000	6-21-1972
Mistake No. 11	761	126	76001	6-21-1972
Mistake No. 12	761	127	76002	6-21-1972
Mistake No. 13	761	128	76003	6-21-1972
Mistake No. 14	761	129	76004	6-21-1972
Mistake No. 15	761	130	76005	6-21-1972
Mistake No. 16	761	131	76006	6-21-1972
Mistake No. 17	761	132	76007	6-21-1972
Mistake No. 18	761	133	76008	6-21-1972
The Last Mistake	761	134	76009	6-21-1972
Lois No. 1	464	551	75979	9-1-1967
Lois No. 2	464	552	75980	9-1-1967
Lois No. 3	464	553	75981	9-1-1967
Lois No. 4	464	554	75982	9-1-1967
Lois No. 5	464	555	75983	9-1-1967
Lois No. 6	464	556	75984	9-1-1967
Lois No. 17	464	557	75985	9-1-1967
Lois No. 18	464	558	75986	9-1-1967
Lois No. 19	464	559	75987	9-1-1967
Lois No. 20	464	560	75988	9-1-1967
Zonia No. 2	1358	591-592	124258	1-30-1981
Zonia No. 5	1358	593-594	124259	1-30-1981
Zonia No. 6	1358	595-596	124260	1-30-1981
Zonia No. 7	1358	597-598	124261	1-30-1981
Zonia No. 8	1358	599-600	124262	1-30-1981
Zonia No. 9	1358	601-602	124263	1-30-1981
Zonia No. 10	1358	603-604	124264	1-30-1981
Zonia No. 11	1358	605-606	124265	1-30-1981

Name of Claim	Book of Official Records	Page Number	A MC Number	Location Date
Zonia No. 14	1358	607-608	124266	1-30-1981
Zonia No. 15	1358	609-610	124267	1-30-1981
Zonia No. 16	1358	611-612	124268	1-30-1981
Zonia No. 17	1358	613-614	124269	1-30-1981
Zonia No. 18	1358	615-616	124270	1-30-1981
Zonia No. 19	1358	617-618	124271	1-30-1981
Zonia No. 20	1358	619-620	124272	1-30-1981
Zonia No. 21	1358	621-622	124273	1-30-1981
Zonia No. 22	1358	623-624	124274	1-30-1981
Zonia No. 23	1358	625-626	124275	1-30-1981
Zonia No. 24	1358	627-628	124276	1-30-1981
Copper King No. 1	1358	635-636	124280	1-30-1981
Copper King No. 3	1358	637-638	124281	1-30-1981
Copper King No. 4	1358	639-640	124282	1-30-1981
Scott No. 1	1358	641-642	124283	1-30-1981
Scott No. 2	1358	643-644	124284	1-30-1981
Copper Bar No. 2	1358	645-646	124285	1-30-1981
Triad No. 1	3739	235	353382	2-16-2000
Triad No. 2	3739	234	383383	2-16-2000
Triad No. 3	3739	233	353384	2-16-2000

Name of Claim	Book of Mines	Page	A MC No.	Location Date
Copper Crown No. 1	147	155	76047	9-19-1938
Copper Crown No. 2	147	156	76048	9-19-1938
Copper Crown No. 3	147	157	76049	9-19-1938
Copper Crown No. 4	151	331	76050	7-2-1942
Copper Crown No. 5	151	332	76051	7-2-1942
Copper Crown No. 6	151	333	76052	7-2-1942
Copper Crown No. 7	151	334	76053	7-2-1942
Copper Crown No. 8	151	335	76054	7-2-1942
Gold Crown	159	400	76046	12-3-1951

Name of Claim	Book of Official Records	Page	A MC No.	Location Date
Copper Crown No. 9	55	111	76055	6-1-1955
Copper Crown No. 10	7	186	76056	7-14-1952
Copper Crown No. 12	55	112	76057	6-1-1955
Copper Crown 13	560	929	76058	7-23-1969
Copper Crown No. 14	63	204	76059	11-4-1955
Copper Crown No. 15	64	179	76060	12-12-1955
Copper Crown No. 16	64	180	76061	12-12-1955
Copper Crown No. 17	64	181	76062	12-12-1955
Copper Crown No. 18	68	385	76063	2-7-1956
Copper Crown No. 19	68	386	76064	2-7-1956
Copper Crown No. 20	68	387	76065	2-7-1956

Name of Claim	Book of Official Records	Page	A MC No.	Location Date
Copper Crown No. 21	68	388	76066	2-7-1956
Copper Crown No. 22	68	389	76067	2-7-1956
Copper Crown No. 23	68	390	76068	2-7-1956
Copper Crown No. 24	68	391	76069	2-7-1956
Copper Crown No. 25	68	392	76070	2-7-1956
Copper Crown No. 26	68	393	76071	2-7-1956
Copper Crown No. 27	83	74	76072	8-11-1956
Copper Crown No. 28	73	402	76073	3-7-1956
Copper Crown No. 29	73	403	76074	3-7-1956
Copper Crown No. 30	73	404	76075	3-7-1956
Copper Crown No. 31	73	405	76076	3-7-1956
Copper Crown No. 32	83	75	76077	8-11-1956
Copper Crown No. 33	112	374	76078	9-1-1957
Copper Crown No. 34	112	375	76079	9-1-1957
Copper Crown No. 35	112	376	76080	9-1-1957
Copper Crown No. 36	560	930	76081	7-20-1969
Copper Crown No. 37	560	931	76082	7-20-1969
Copper Crown No. 38	560	932	76083	7-21-1969
Copper Crown No. 39	560	933	76084	7-21-1969
Copper Crown No. 40	560	934	76085	7-20-1969
Copper Crown No. 41	560	935	76086	7-21-1969
Copper Crown No. 42	560	936	76087	7-22-1969
Copper Crown No. 43	560	937	76088	7-22-1969
Copper Crown No. 44	560	938	76089	7-22-1969
Copper Crown No. 45	560	939	76090	7-22-1969
Copper Crown No. 46	560	940	76091	7-22-1969
Copper Crown No. 47	560	941	76092	7-23-1969
Copper Crown No. 48	560	942	76093	7-23-1969
Copper Crown No. 49	560	943	76094	7-23-1969
Copper Crown No. 50	560	944	76095	7-23-1969
Copper Crown No. 51	560	945	76096	7-23-1969
Amended	706	403		
Copper Crown # 52	4551	245	386616	9-1-2007
Copper Crown No. 53	1484	185	188442	9-8-1982
N-30	3798	672	354858	10-4-2000
N-31	3798	671	354859	10-4-2000
N-32	3798	670	354860	10-5-2000
N-34	3798	669	354861	10-4-2000
N-35	3798	668	354862	10-4-2000
N-36	3798	667	354863	10-5-2000
N-37	3798	666	354864	10-5-2000
N-38	3798	665	354865	11-6-2000
N-39	3798	664	354866	11-6-2000
N-40	3798	663	354867	11-6-2000

L  
L  
L

43

The following unpatented mill sites are situated in the Walnut Grove Mining District, Yavapai County, Arizona, the location notices of which are on record in the office of the Recorder of Yavapai County, Arizona, and the Arizona State Office of the Bureau of Land Management as follows:

Name of Claim	Book of Official Records	Page	A MC No.	Location Date
Zonia Millsite No. 1 Amended	573	814	76098	10-22-1969
Zonia Millsite No. 7 Amended	573	820	76104	10-22-1969
Zonia Millsite No. 8 Amended	573	821	76105	10-22-1969
Zonia Millsite No. 9 Amended	573	822	76106	10-22-1969
Zonia Millsite No. 10 Amended	573	823	76107	10-22-1969
Zonia Millsite No. 11 Amended	573	824	76108	10-22-1969
Zonia Millsite No. 17 Amended	573	830	76114	10-22-1969
Zonia Millsite No. 18 Amended	573	831	76115	10-22-1969
Zonia Millsite No. 19 Amended	573	832	76116	10-22-1969
Zonia Millsite No. 20 Amended	573	833	76117	10-22-1969
Zonia Millsite No. 33 Amended	573	846	76130	10-22-1969
Zonia Millsite No. 34 Amended	573	847	76131	10-22-1969
Zonia Millsite No. 35 Amended	573	848	76132	10-22-1969
Zonia Millsite No. 36 Amended	573	849	76133	10-22-1969
Zonia Millsite No. 40	573	853	76137	10-22-1969
Zonia Millsite No. 41	573	854	76138	10-22-1969
Zonia Millsite No. 42	573	855	76139	10-22-1969
Zonia Millsite No. 44	573	857	76141	10-22-1969
Zonia Millsite No. 45	573	858	76142	10-22-1969
Zonia Millsite No. 57	573	870	76154	10-22-1969
Zonia Millsite No. 58	573	871	76155	10-22-1969
Receiving Shop	3739	236	353385	2-16-2000
Pumping Station	3739	237	353386	2-16-2000

75918

353382

I:\FILES\DOCS\SGV001\280621\DOC\HX5164.DOC

23

2007 JUN 25 A 8:10  
 BLM  
 PROPERTY



After recording, please return to:

John C. Lacy  
DeConcini McDonald Yetwin & Lacy, P.C.  
2525 E. Broadway Blvd., #200  
Tucson, AZ 85716

STATE OF ARIZONA )  
 ) ss:  
County of Pima )

CERTIFICATION OF PAYMENT OF MAINTENANCE FEE  
IN LIEU OF AFFIDAVIT OF ANNUAL ASSESSMENT WORK

John C. Lacy, being first duly sworn, deposes and says that:


1. He is an agent for SGV Resources, Inc., a Nevada corporation, owner of the unpatented lode mining claims situated in Mohave County, Arizona (the "Claims"), the location notices of which are of record in said county, and in the records of the Arizona State Office of the Bureau of Land Management under the file numbers indicated in the attached Exhibit A.

2. Pursuant to the 30 U.S.C. § 28f(a), as modified by 43 C.F.R. § 3830.21, as authorized by 30 U.S.C. § 28j(c), the owner has paid a maintenance fee of \$125 per claim for the assessment year beginning September 1, 2008, and this Certificate is in lieu of an affidavit of performance of annual assessment work or notice of intent of hold.

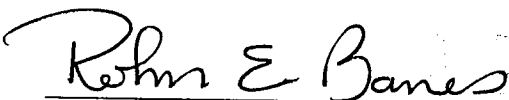
3. The name and address of the owner of Claims for which this Certificate is prepared are SGV Resources, Inc., 502 N. Division St., Carson City, NV 89703.  
THIS IS NOT A CHANGE OF ADDRESS


4. The Claims are held and claimed by the owner for the valuable mineral contained therein.

DATED this 21<sup>st</sup> day of August, 2008.

  
John C. Lacy

Sworn and subscribe to before me this 21<sup>st</sup> day of August, 2008, by John C. Lacy,  
Agent for SGV Resources, Inc.

  
Notary Public



## SCHEDULE A

The following unpatented mining claims and mill sites are situated in the Mineral Park (Wallapai) Mining District, Mohave County, Arizona, the names of which and the recording and filing information of the location notices thereof with the Mohave County Recorder's Office and the Arizona State Office of the Bureau of Land Management are as follows:

Name of Claim	Original Notice		Amended Notice		BLM Serial
	Book	Page	Book	Page	A MC #
Copper Hill Mill No. 1	84	399-400			105792
Copper Hill Mill No. 2	84	401-402			105793
Copper Hill Mill No. 3	84	403-404			105794
Copper Hill Mill No. 4	84	405-406			105795
Copper Hill Mill No. 5	84	407-408			105796
Copper Hill Mill No. 6	84	409-410			105797
Copper Hill Mill No. 7	84	411-412			105798
Copper Hill Mill No. 8	84	413-414			105799
Copper Hill Mill No. 10	84	417-418			105801
Copper Hill Mill No. 11	84	419-420			105802
Copper Hill Mill No. 12	84	421-422			105803
Hermes Mill Site No. 13	84	425-426			105804
Copper Hill Mill No. 14	84	425-426			105805
Copper Hill Mill No. 15	84	427-428			105806
Copper Hill No. 2	WW	149-151	6A	55-56	105785
Hermes	Y	463	6A	63-64	105786
Hermes No. 2	AA	191-193	6A	63-64	105787
Jimtown Copper No. 1	6A	57-58			105788
Valley Copper No. 1	6A	50			105789
Valley Copper No. 2	5I	25			105790
Valley Copper No. 3	6C	118-119			105791
Emerald No. 1	2706	457-458			339597
Emerald No. 2	2706	459-460			339598
FDR	7006	755			386617
Emerald #1A	5282	269-270			364261
Emerald #2A	5282	271			364262
Emerald #3	5282	272			364263
Emerald #4	5282	273			364264
Emerald #5	5282	274			364265
Emerald #6	5282	275			364266
Emerald #7	5282	276			364267
Emerald #8	5282	277			364268
Emerald #9	5282	278			364269
Emerald #10	5282	279			364270
Emerald #11	5282	280			364271

105785  
L

386616  
L

DECONCINI McDONALD YETWIN & LACY

A PROFESSIONAL CORPORATION

ATTORNEYS AT LAW

2525 EAST BROADWAY BOULEVARD • SUITE 200 • TUCSON, ARIZONA 85716-5300  
(520) 322-5000 • (520) 322-5585 (Fax)

EVO DECONCINI (1901-1986)

JOHN R. McDONALD  
RICHARD M. YETWIN  
JOHN C. RICHARDSON  
SPENCER A. SMITH  
DENISE M. BAINTON  
WAYNE E. YEHLING  
SHELTON L. FREEMAN  
BARRY M. COREY  
NATHAN B. HANNAH  
NANCY J. MARCH  
MICHAEL A. CORDIER  
MARK D. LAMMERS  
MARIAN C. LALONDE  
EMILY R. TAYLOR  
GREGORY D. HONIG

DENNIS DECONCINI  
JOHN C. LACY  
JAMES A. JUTRY  
MICHAEL R. URMAN  
GARY F. URMAN  
DAVID V. SANDERSON  
ALYCE L. PENNINGTON  
LISA ANNE SMITH  
ALICE W. CALLISON  
IRA M. SCHWARTZ  
HEATHER K. GAINES  
LISA SCHRINER LEWIS  
KRISTEN B. KLOTZ  
JOHN C. E. BARRETT

SARA J. VANCE - OF COUNSEL  
BARRON & POLK, P.L.L.C. - OF COUNSEL  
JAY M. POLK  
JOHN H. BARRON, III  
BARRETT L. KIME - OF COUNSEL

August 21, 2008

7310 N. 16TH STREET, SUITE 330  
PHOENIX, ARIZONA 85020  
(602) 282-0500  
FAX (602) 282-0520

19 WEST BIRCH AVENUE  
FLAGSTAFF, ARIZONA 86001  
(928) 214-0466  
FAX: (928) 214-6212

1615 "L" STREET NW, SUITE 850  
WASHINGTON, D.C. 20036  
(202) 833-8001  
FAX: (202) 315-3600

[www.deconcinimcdonald.com](http://www.deconcinimcdonald.com)

PLEASE REPLY TO TUCSON

rbarnes@dmyl.com

**Via Federal Express**

Arizona State Office  
Bureau of Land Management  
Attention: Public Room  
One North Central Avenue, Suite 800  
Phoenix, AZ 85004-4427

RE: **Payment of Claim Maintenance Fee; CDO Ranching & Development, L.P.**

Ladies and Gentlemen:

Delivered herewith is a check in the amount of \$4,000.00 as payment of the claim maintenance fees pursuant to the 30 U.S.C. § 28f(a), as modified by 43 C.F.R. § 3830.21, as authorized by 30 U.S.C. § 28j(c) for the assessment year beginning September 1, 2008, on behalf of CDO Ranching & Development, L.P. A copy of the Certification of Payment of Maintenance Fee in Lieu of Affidavit of Annual Assessment Work to be recorded with the Pinal County Recorder's Office is also enclosed herewith.

Please return a date-stamped copy of this letter and the affidavit along with the receipt for payment to this office. Thank you for your assistance and please feel free to contact me or John Lacy with any questions or concerns.

Sincerely,

*Robin E. Barnes*

Robin E. Barnes, CP  
Certified Paralegal

reb

c. w/enc. Christina Sanchez  
I:\FILES\DOCS\SPAC01\900934\LTR\HX9378.DOC

RECEIVED  
AUG 21 2008  
32

Name of Claim	Original Notice		Amended Notice		BLM Serial
	Book	Page	Book	Page	A MC #
Emerald #12	5282	281			364272
Emerald #13	5282	282			364273
Emerald #14	5282	283			364274
Emerald #15	5282	284			364275
Emerald #16	5282	285			364276
Emerald #17	5282	286			364277
Emerald #18	5282	287			364278
Emerald #19	5282	288			364279
Emerald #20	5282	289			364280
Emerald #21	5349	445-446			364620
Emerald #22	5349	447-448			364621
Emerald #30	5349	463-464			364622
Emerald #31	5349	465-466			364623
Emerald #43	5349	489-490			364624
Emerald #44	5349	491-492			364625
Emerald #45	5349	493-494			364626

364261

I:\FILES\DOCS\ASCE01\271268\DOC\H68322.DOC

RECEIVED  
 BUREAU OF LAND MANAGEMENT  
 JUN 25 A 9 12  
 DENVER, COLORADO

After recording, please return to:

John C. Lacy  
DeConcini McDonald Yetwin & Lacy, P.C.  
2525 E. Broadway Blvd., #200  
Tucson, AZ 85716

STATE OF ARIZONA                    )  
  ) ss:  
County of Pima                        )

CERTIFICATION OF PAYMENT OF MAINTENANCE FEE  
IN LIEU OF AFFIDAVIT OF ANNUAL ASSESSMENT WORK

John C. Lacy, being first duly sworn, deposes and says that:

1. He is an agent for CDO Ranching & Development, L.P., a Texas limited partnership, the owner of the following described unpatented lode mining claims situated in Canyon Del Oro Mining District, Pinal County, Arizona (the "Claims"), the location notices of which are of record in said county, and in the records of the Arizona State Office of the Bureau of Land Management under the file numbers indicated as follows:

<i>Name of Claim</i>	<i>Cty Recds Fee Number</i>	<i>BLM Serial A MC No.</i>
CAROLITA #1	2005-157773	368208 L
CAROLITA #2	2005-157774	368209
CAROLITA #3	2005-157775	368210
CAROLITA #4	2005-157776	368211
CAROLITA #5	2005-157777	368212
CAROLITA #6	2005-157778	368213
CAROLITA #7	2005-157779	368214
CAROLITA #8	2005-157780	368215
CAROLITA #9	2005-157781	368216
CAROLITA #10	2005-157782	368217
CAROLITA #11	2005-157783	368218
CAROLITA #12	2005-157784	368219
CAROLITA #13	2005-157785	368220
CAROLITA #14	2005-157786	368221
CAROLITA #15	2005-157787	368222
CAROLITA #16	2005-157788	368223
CAROLITA #17	2005-157789	368224
CAROLITA #18	2005-157790	368225
CAROLITA #19	2005-157791	368226
CAROLITA #20	2005-157792	368227
CAROLITA #21	2005-157793	368228

RECORDED  
PINAL COUNTY OFFICE  
JUN 13 2005 A 9:12

<i>Name of Claim</i>	<i>Cty Recds Fee Number</i>	<i>BLM Serial A MC No.</i>
CAROLITA #22	2005-157794	368229
CAROLITA #23	2005-157795	368230
CAROLITA #24	2005-157796	368231
CAROLITA #25	2005-157797	368232
CAROLITA #26	2005-157798	368233
CAROLITA #27	2005-157799	368234
CAROLITA #28	2005-157800	368235
CAROLITA #29	2005-157801	368236
CAROLITA #30	2005-157802	368237
CAROLITA #31	2005-157803	368238
CAROLITA #32	2005-157804	368239

The Claims are situated in the Northwest and Southwest Quarters of Section 8 and the Northwest Quarter of Section 17, Township 10 South, Range 15 East, G&SR Meridian.


2. Pursuant to the 30 U.S.C. § 28f(a), as modified by 43 C.F.R. § 3830.21, as authorized by 30 U.S.C. § 28j(c), the owner has paid a maintenance fee of \$125 per claim for the assessment year beginning September 1, 2008, and this Certificate is in lieu of an affidavit of performance of annual assessment work or notice of intent of hold.

3. The name and address of the owner of Claims for which this Certificate is prepared is CDO Ranching & Development, L.P., P.O. Box 689, Oracle, Arizona 85623.


THIS IS NOT A CHANGE OF ADDRESS

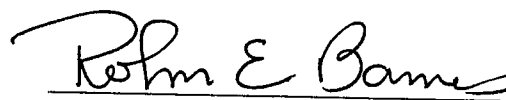
4. The Claims are held and claimed by the owner for valuable mineral contained therein.

DATED this 21<sup>st</sup> day of August, 2008.

  
John C. Lacy

Sworn and subscribed before me this 21<sup>st</sup> day of August, 2008, by John C. Lacy.



  
Notary Public  
I:\FILES\DOCS\SPAC01\900934\DOC\HW4414.DOC

RECEIVED  
OFFICE  
AUG 25 8:12  
2008

**DECONCINI McDONALD YETWIN & LACY**

A PROFESSIONAL CORPORATION  
**ATTORNEYS AT LAW**

2525 EAST BROADWAY BOULEVARD • SUITE 200 • TUCSON, ARIZONA 85716-5300  
(520) 322-5000 • (520) 322-5585 (Fax)

EVO DECONCINI (1901-1986)

JOHN R. McDONALD  
RICHARD M. YETWIN  
JOHN C. RICHARDSON  
SPENCER A. SMITH  
DENISE M. BAINTON  
WAYNE E. YEHLING  
SHELTON L. FREEMAN  
BARRY M. COREY  
NATHAN B. HANNAH  
NANCY J. MARCH  
MICHAEL A. CORDIER  
MARK D. LAMMERS  
MARIAN C. LALONDE  
EMILY R. TAYLOR  
GREGORY D. HONIG

DENNIS DECONCINI  
JOHN C. LACY  
JAMES A. JUTRY  
MICHAEL R. URMAN  
GARY F. URMAN  
DAVID V. SANDERSON  
ALYCE L. PENNINGTON  
LISA ANNE SMITH  
ALICE W. CALLISON  
IRA M. SCHWARTZ  
HEATHER K. GAINES  
LISA SCHRINER LEWIS  
KRISTEN B. KLOTZ  
JOHN C. E. BARRETT

SARA J. VANCE - OF COUNSEL  
BARRON & POLK, P.L.L.C. - OF COUNSEL  
JAY M. POLK  
JOHN H. BARRON, III  
BARRETT L. KIME - OF COUNSEL

August 21, 2008

7310 N. 16TH STREET, SUITE 330  
PHOENIX, ARIZONA 85020  
(602) 282-0500  
FAX (602) 282-0520

19 WEST BIRCH AVENUE  
FLAGSTAFF, ARIZONA 86001  
(928) 214-0466  
FAX: (928) 214-6212

1615 "L" STREET NW, SUITE 850  
WASHINGTON, D.C. 20036  
(202) 833-8001  
FAX: (202) 315-3600

[www.deconcinimcdonald.com](http://www.deconcinimcdonald.com)

PLEASE REPLY TO TUCSON

rbarnes@dmyl.com

**Via Federal Express**

Arizona State Office  
Bureau of Land Management  
Attention: Public Room  
One North Central Avenue, Suite 800  
Phoenix, AZ 85004-4427

**RE: Payment of Claim Maintenance Fee; Arizona Minerals Inc.**

Ladies and Gentlemen:

Delivered herewith is a check in the amount of \$18,875.00 as payment of the claim maintenance fees pursuant to the 30 U.S.C. § 28f(a), as modified by 43 C.F.R. § 3830.21, as authorized by 30 U.S.C. § 28j(c) for the assessment year beginning September 1, 2008, on behalf of Arizona Minerals Inc. A copy of the Certification of Payment of Maintenance Fee in Lieu of Affidavit of Annual Assessment Work to be recorded with the Santa Cruz County Recorder's Office is also enclosed herewith.

Please return a date-stamped copy of this letter and the affidavit along with the receipt for payment to this office. Thank you for your assistance and please feel free to contact me or John Lacy with any questions or concerns.

Sincerely,



Robin E. Barnes, CP  
Certified Paralegal

reb

c. w/enc.

Yvonne Amayo

I:\FILES\DOCS\AUGU05\251031\LTR\HX9371.DOC

2008 AUG 25 A 9:13

RECEIVED  
BLM - TUCSON OFFICE

After recording, please return to:  
John C. Lacy  
DeConcini McDonald Yetwin & Lacy, P.C.  
2525 E. Broadway Blvd., #200  
Tucson, AZ 85716

STATE OF ARIZONA )  
 ) ss:  
County of Pima )

CERTIFICATION OF PAYMENT OF MAINTENANCE FEE  
IN LIEU OF AFFIDAVIT OF ANNUAL ASSESSMENT WORK

John C. Lacy, being first duly sworn, deposes and says that:


1. He is an agent for Arizona Minerals Inc., a Nevada corporation, the owner of the unpatented lode mining claims situated in Santa Cruz County, Arizona (the "Claims"), the location notices of which are of record in Santa Cruz County, and in the records of the Arizona State Office of the Bureau of Land Management under the file numbers indicated in the attached Exhibit A.

2. Pursuant to the 30 U.S.C. § 28f(a), as modified by 43 C.F.R. § 3830.21, as authorized by 30 U.S.C. § 28j(c), the owners have paid a maintenance fee of \$125 per claim for the assessment year beginning September 1, 2008, and this Certificate is in lieu of an affidavit of performance of annual assessment work or notice of intent of hold.

3. The name and address of the owner of the Claims for which this Certificate is prepared are Arizona Minerals Inc., 5903 Larch Street, Vancouver, B.C. V6M 4E5, Canada. THIS IS NOT A CHANGE OF ADDRESS

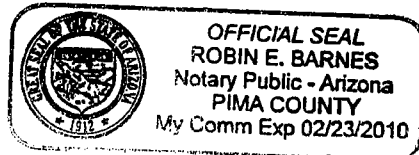
4. The Claims are held and claimed by the owners for the valuable minerals contained therein.

DATED this 21<sup>st</sup> day of August, 2008.

  
John C. Lacy

Sworn and subscribed before me this 21<sup>st</sup> day of August, 2008, by John C. Lacy, Agent for Arizona Minerals Inc.

  
Notary Public



RECEIVED  
BLM AZ STATE OFFICE  
20 AUG 25 A 9:13



**EXHIBIT A  
Mining Claims**

The following unpatented lode mining claims are situated in the Harshaw Mining District, in Sections 2, 3, 9, 10, 11, 14, 15 and 16 (unsurveyed), Township 23 South, Range 16 East, G&SR Mer., Santa Cruz County, Arizona, the names of which, and the place of recording of their location notices in the Official Records of Santa Cruz County and the Arizona State Office of the Bureau of Land Management are as follows:

<i>Name of Claim</i>	<i>Location Date</i>	<i>Santa Cruz County</i>		<i>BLM Serial A MC No.</i>
		<i>Docket</i>	<i>Page</i>	
Shell No. 1	01/29/1965	58	135	51409 L
Shell No. 2	01/29/1965	58	136	51410
Shell 2A	05/09/2008	Fee No. 2008-05629		392436 L
Shell 2B	05/12/2008	Fee No. 2008-05630		392437
Shell No. 3	01/29/1965	58	137	51411
Shell No. 4	01/29/1965	58	138	51412
Shell No. 5	01/29/1965	58	139	51413
Shell No. 6	01/28/1965	58	140	51414
Shell No. 7	01/28/1965	58	141	51415
Shell No. 8	01/28/1965	58	142	51416
Shell No. 9	01/29/1965	58	143	51417
Shell No. 10	01/29/1965	58	144	51418
Shell No. 11	01/28/1965	58	145	51419
Shell No. 12	01/28/1965	58	146	51420
Shell No. 13	01/29/1965	58	147	51421
Shell No. 14	01/29/1965	58	148	51422
Shell No. 15	01/28/1965	58	149	51423
Shell No. 16	01/28/1965	58	150	51424
Shell No. 17	01/28/1965	58	151	51425
Shell No. 18	01/28/1965	58	152	51426
Shell No. 19	01/28/1965	58	153	51427
Shell No. 20	01/28/1965	58	154	51428
Shell 21	12/21/2006	2007-01462		376997 L
Shell 22	12/21/2006	2007-01463		376998
Shell 23	12/21/2006	2007-01464		376999
Shell 25	12/29/2006	2007-01465		377000
Shell 26	12/29/2006	2007-01466		377001
Shell 27	12/29/2006	2007-01467		377002
Shell 28	01/02/2007	2007-01468		377003
Shell 29	01/02/2007	2007-01469		377004
Shell 30	01/02/2007	2007-01470		377005
Shell 31	01/05/2007	2007-01471		377006

RECEIVED  
BLM/ARIZONA OFFICE

<i>Name of Claim</i>	<i>Location Date</i>	<i>Santa Cruz County Fee Number</i>		<i>BLM Serial A MC No.</i>
Shell 31B	05/15/2008	2008-05631		392438
Amended	07/22/2008	2008-07616		
Shell 32	01/02/2007	2007-01472		377007
Shell 33	01/04/2007	2007-01473		377008
Shell 34	01/04/2007	2007-01474		377009
Shell 35	12/21/2007	2007-01475		377010
Shell 36	12/21/2006	2007-01476		377011
Shell 37	12/21/2006	2007-01477		377012
Shell 38	12/22/2006	2007-01478		377013
Shell 39	12/22/2006	2007-01479		377014
Shell 40	12/22/2006	2007-01480		377015
Shell 41	12/22/2006	2007-01481		377016
Shell 42	12/22/2006	2007-01482		377017
Shell 43	12/22/2006	2007-01483		377018
Shell No. 44	07/27/1967	81	212	51452
Shell No. 45	07/27/1967	81	213	51453
Shell No. 46	07/27/1967	81	214	51454
Shell No. 47	07/27/1967	81	215	51455
Shell No. 48	07/27/1967	81	216	51456
Shell No. 49	07/27/1967	81	217	51457
Shell 51	12/29/2006	2007-01484		377019
Shell 52	12/29/2006	2007-01485		377020
Shell 53	12/29/2006	2007-01486		377021
Shell 54	01/02/2007	2007-01487		377022
Shell 55	01/02/2007	2007-01488		377023
Shell 56	01/02/2007	2007-01489		377024
Shell 57	01/02/2007	2007-01490		377025
Shell 58	01/02/2007	2007-01491		377026
Shell 59	01/04/2007	2007-01492		377027
Shell 60	01/04/2007	2007-01493		377028
Shell 61	01/04/2007	2007-01494		377029
Shell 62	01/04/2007	2007-01495		377030
Shell 63	01/04/2007	2007-01496		377031
Shell 64	01/04/2007	2007-01497		377032
Shell 65	01/02/2007	2007-01498		377033
Shell 66	01/02/2007	2007-01499		377034
Shell 67	01/02/2007	2007-01500		377035
Shell 68	01/02/2007	2007-01501		377036
Shell 69	12/22/2006	2007-01502		377037
Shell 70	12/22/2006	2007-01530		377038
Shell 71	12/22/2006	2007-01504		377039

RECEIVED  
BLM AUSTIN OFFICE

<i>Name of Claim</i>	<i>Location Date</i>	<i>Santa Cruz County Fee Number</i>	<i>BLM Serial A MC No.</i>
Shell 72	12/22/2006	2007-01505	377040
Shell 73	04/24/2007	2007-08110	383320
Shell 74	04/24/2007	2007-08111	383321
Shell 75	04/24/2007	2007-08112	383322
Shell 76	04/24/2007	2007-08113	383323
Amended	05/06/2008	2008-05484	
Shell 77	04/24/2007	2007-08114	383324
Amended	05/06/2008	2008-05485	
Shell 78	04/24/2007	2007-08115	383325
Shell 79	04/24/2007	2007-08116	383326
Shell 80	04/24/2007	2007-08117	383327
Shell 81	04/24/2007	2007-08118	383328
Shell 82	05/21/2007	2007-08119	383329
Amended	05/07/2008	2008-05486	
Shell 83	05/21/2007	2007-08120	383330
Amended	05/07/2008	2008-05487	
Shell 84	05/21/2007	2007-08121	383331
Amended	05/07/2008	2008-05488	
Shell 85	05/21/2007	2007-08122	383332
Shell 86	05/21/2007	2007-08123	383333
Amended	05/07/2008	2008-05489	
Shell 87	05/21/2008	2007-08124	383334
Shell 88	05/21/2007	2007-08125	383335
Amended	05/07/2008	2008-05490	
Shell 89	05/21/2007	2007-08126	383336
Shell 90	05/21/2007	2007-08127	383337
Amended	05/07/2008	2005-05491	
Shell 91	05/21/2007	2007-08128	383338
Shell 92	05/17/2007	2007-08129	383339
Amended	05/06/2008	2008-05492	
Shell 93	05/17/2007	2007-08130	383340
Amended	05/06/2008	2008-05493	
Shell 94	05/17/2007	2007-08131	383341
Shell 95	05/17/2007	2007-08132	383342
Amended	05/06/2008	2008-05494	
Shell 96	05/17/2007	2007-08133	383343
Shell 97	05/17/2007	2007-08134	383344
Amended	05/06/2008	2008-05495	
Shell 98	05/16/2007	2007-08135	383345
Amended	05/06/200808	2008-05496	
Shell 99	05/16/2007	2007-08136	383346
Shell 100	05/16/2007	2007-08137	383347

RECEIVED  
 BLM AZ REGIONAL OFFICE  
 2008  
 MAY 22 2008  
 3

<i>Name of Claim</i>	<i>Location Date</i>	<i>Santa Cruz County Fee Number</i>	<i>BLM Serial A MC No.</i>
Shell 101	05/16/2007	2007-08138	383348
Amended	05/06/2008	2008-05497	
Shell 102	04/24/2007	2007-08139	383349
Shell 103	04/24/2007	2007-08140	383350
Amended	04/30/2008	2008-05498	
Shell 104	04/24/2007	2007-08141	383351
Shell 105	04/24/2007	2007-08142	383352
Amended	04/30/2008	2008-05499	
Shell 106	04/24/2007	2007-08143	383353
Amended	04/30/2008	2008-05500	
Shell 107	04/24/2007	2007-08144	383354
Amended	04/30/2008	2008/05501	
Shell 108	04/24/2007	2007-08145	383355
Amended	04/30/2008	2008-05502	
Shell 109	04/24/2007	2007-08146	383356
Amended	04/30/2008	2008-05503	
Shell 110	04/24/2007	2007-08147	383357
Shell 111	04/24/2007	2007-08148	383358
Amended	04/30/2008	2008-05504	
Shell 112	04/26/2007	2007-08149	383359
Shell 113	04/26/2007	2007-08150	383360
Amended	04/30/2008	2008-05505	
Shell 114	04/26/2007	2007-08151	383361
Shell 115	04/26/2007	2007-08152	383362
Amended	04/30/2008	2008-05506	
Shell 116	04/26/2007	2007-08153	383363
Shell 117	04/26/2007	2007-08154	383364
Amended	04/30/2008	2008-05507	
Shell 118	05/07/2007	2007-08155	383365
Amended	04/30/2008	2008-05508	
Shell 119	05/07/2007	2007-08156	383366
Amended	04/30/2008	2008-05509	
Shell 120	05/07/2007	2007-08157	383367
Shell 121	05/07/2007	2007-08158	383368
Amended	05/05/2008	2008-05510	
Shell 122	05/07/2007	2007-08159	383369
Shell 123	05/07/2007	2007-08160	383370
Amended	05/05/2008	2008-05511	
Shell 124	05/07/2007	2007-08161	383371
Shell 125	05/07/2007	2007-08162	383372
Amended	05/05/2008	2008-05512	
Shell 126	05/11/2007	2007-08163	383373
Amended	05/05/2008	2008-05513	

RECEIVED  
 BLM AFRICAN OFFICE  
 2008-05-13

# DECONCINI McDONALD YETWIN & LACY

A PROFESSIONAL CORPORATION

ATTORNEYS AT LAW

2525 EAST BROADWAY BOULEVARD • SUITE 200 • TUCSON, ARIZONA 85716-5300  
(520) 322-5000 • (520) 322-5585 (Fax)

EVO DECONCINI (1901-1986)

JOHN R. McDONALD  
RICHARD M. YETWIN  
JOHN C. RICHARDSON  
SPENCER A. SMITH  
DENISE M. BAINTON  
WAYNE E. YEHLING  
SHELTON L. FREEMAN  
BARRY M. COREY  
NATHAN B. HANNAH  
NANCY J. MARCH  
MICHAEL A. CORDIER  
MARK D. LAMMERS  
MARIAN C. LALONDE  
EMILY R. TAYLOR  
GREGORY D. HONIG

DENNIS DECONCINI  
JOHN C. LACY  
JAMES A. JUTRY  
MICHAEL R. URMAN  
GARY F. URMAN  
DAVID V. SANDERSON  
ALYCE L. PENNINGTON  
LISA ANNE SMITH  
ALICE W. CALLISON  
IRA M. SCHWARTZ  
HEATHER K. GAINES  
LISA SCHRINER LEWIS  
KRISTEN B. KLOTZ  
JOHN C. E. BARRETT

SARA J. VANCE - OF COUNSEL  
BARRON & POLK, P.L.L.C. - OF COUNSEL  
JAY M. POLK  
JOHN H. BARRON, III  
BARRETT L. KIME - OF COUNSEL

August 21, 2008

7310 N. 16TH STREET, SUITE 330  
PHOENIX, ARIZONA 85020  
(602) 282-0500  
FAX: (602) 282-0520

19 WEST BIRCH AVENUE  
FLAGSTAFF, ARIZONA 86001  
(928) 214-0466  
FAX: (928) 214-6212

1615 "L" STREET NW, SUITE 850  
WASHINGTON, D.C. 20036  
(202) 833-8001  
FAX: (202) 315-3600

[www.deconcinimcdonald.com](http://www.deconcinimcdonald.com)

PLEASE REPLY TO TUCSON

rbarnes@dmyl.com

## Via Federal Express

Arizona State Office  
Bureau of Land Management  
Attention: Public Room  
One North Central Avenue  
Suite 800  
Phoenix, AZ 85004-4427

RE: **Payment of Claim Maintenance Fee; Guadalupe Biances**

Ladies and Gentlemen:

Delivered herewith is a check in the amount of \$500.00 as payment of the claim maintenance fees pursuant to the 30 U.S.C. § 28f(a), as modified by 43 C.F.R. § 3830.21, as authorized by 30 U.S.C. § 28j(c) for the assessment year beginning September 1, 2008, on behalf of Guadalupe Biances. A copy of the Certification of Payment of Maintenance Fee in Lieu of Affidavit of Annual Assessment Work is also enclosed herewith.

Please return a date-stamped copy of this letter and the affidavit along with the receipt for payment to this office. Thank you for your assistance and please feel free to contact me or John Lacy with any questions or concerns.

Sincerely,



Robin E. Barnes, CP  
Certified Paralegal

reb

c. w/enc. Renee Davenport  
I:\FILES\DOCS\DAVE02\960420\LTR\HX9181.DOC

RECEIVED  
BLM ADMINISTRATION OFFICE  
2008 AUG 25 A 08:11

<i>Name of Claim</i>	<i>Location Date</i>	<i>Santa Cruz County Fee Number</i>	<i>BLM Serial A MC No.</i>
Shell 127	05/11/2007	2007-08164	
Amended	05/05/2008	2008-05514	383374
Shell 128	05/11/2007	2007-08165	
Shell 129	05/11/2007	2007-08166	383375
Amended	05/05/2008	2008-05515	383376
Shell 130	05/11/2007	2007-08167	
Shell 131	05/11/2007	2007-08168	383377
Amended	05/01/2008	2008-05516	383378
Shell 132	05/11/2007	2007-08169	
Shell 133	05/11/2007	2007-08170	383379
Amended	05/01/2008	2008-05517	383380
Shell 134	05/14/2007	2007-08171	
Shell 135	05/14/2007	2007-08172	383381
Amended	05/01/2008	2008/05518	383382
Shell 136	05/23/2007	2007-08173	
Amended	05/07/2008	2008-05519	383383
Shell 137	05/23/2007	2007-08174	
Shell 138	05/23/2007	2007-08175	383384
Shell 139	05/23/2007	2007-08176	383385
Shell 140	05/18/2007	2007-08177	383386
Amended	05/07/2008	2008-05520	383387
Shell 141	05/18/2007	2007-08178	
Amended	05/07/2008	2008-05521	383388
Shell 142	05/16/2007	2007-08179	
Amended	05/06/2008	2008-05522	383389
Shell 143	05/16/2007	2007-08180	
Shell 144	05/16/2007	2007-08181	383390
Amended	05/06/2008	2008-05523	383391
Shell 145	05/16/2007	2007-08182	
Amended	05/06/2008	2008-05524	383392
Shell 146	05/14/2007	2007-08183	
Amended	05/01/2008	2008-05525	383393
Shell 147	05/14/2007	2007-08184	
Shell 148	05/14/2007	2007-08185	383394
Amended	05/01/2008	2008-05526	383395
Shell 149	05/14/2007	2007-08186	
Amended	05/01/2008	2008-05527	383396
Shell 150	05/21/2008	2008-05632	
Amended	07/22/2008	2008-07615	392439

I:\FILES\DOCS\AUGU05\251031\DOC\HK3276.DOC

RECEIVED  
 BLM AZ REGIONAL OFFICE  
 2008 JUN 25 A 0:13

After recording, please return to:

John C. Lacy  
DeConcini McDonald Yetwin & Lacy, P.C.  
2525 E. Broadway Blvd., #200  
Tucson, AZ 85716

STATE OF ARIZONA )  
 ) ss:  
County of Pima )

RECEIVED  
BLM ARIZONA OFFICE  
2008 JUN 25 A 8:14

CERTIFICATION OF PAYMENT OF MAINTENANCE FEE  
IN LIEU OF AFFIDAVIT OF ANNUAL ASSESSMENT WORK

John C. Lacy, being first duly sworn, deposes and says that:

1. He is an agent for Guadalupe Bienes, the surviving spouse of Reynoldo Bienes, the owner of the following described unpatented lode mining claims situated in Greenlee County, Arizona (the "Claims"), the location notices of which are of record in Graham County (Greenlee County was created in 1909 from a portion of Graham County), and in the records of the Arizona State Office of the Bureau of Land Management under the file numbers indicated as follows:

Name of Claim	Date Located	Graham Cty Recds Book	Page	BLM Serial A MC No.
Cuerno	1/01/1899	4 Mines	125	85037
Rattle Snake	6/01/1899	4 Mines	251	85045
Guadalupe	8/23/1899	4 Mines	255	85043
Corona No. 3	1/01/1905	6 Mines	460	85040

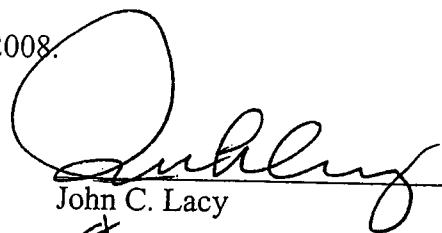
The Claims are situated in Sections 7, 8, 17 and 18, Township 4 South, Range 29 East, Gila and Salt River Meridian.

2. Pursuant to the 30 U.S.C. § 28f(a), as modified by 43 C.F.R. § 3830.21, as authorized by 30 U.S.C. § 28j(c), the owner has paid a maintenance fee of \$125 per claim for the assessment year beginning September 1, 2008, and this Certificate is in lieu of an affidavit of performance of annual assessment work or notice of intent of hold.

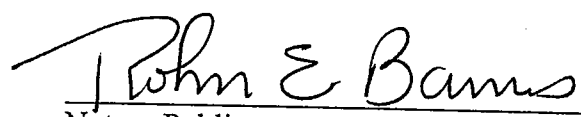
3. The name and address of the owner of Claims for which this Certificate is prepared is Guadalupe Bienes, c/o Renee Davenport, 1346 Louise Avenue, Merced CA 95340. THIS IS NOT A CHANGE OF ADDRESS

4. The Claims are held and claimed by the owner for the valuable mineral contained therein.

DATED this 21<sup>st</sup> day of August, 2008.

  
\_\_\_\_\_  
John C. Lacy

Sworn and subscribed before me this 21<sup>st</sup> day of August, 2008, by John C. Lacy,  
Agent.

  
\_\_\_\_\_  
Notary Public

I:\FILES\DOCS\DAVE02\960420\DOC\HV6434.DOC

RECEIVED  
BLM/AD  
2008 AUG 25 A 8:14  
FBI/DOJ/BLM/AD



**United States Department of the Interior**

**Bureau of Land Management**

BUSINESS & SUPPORT SVCS DIV

ONE N CENTRAL AVE SUITE 800

PHOENIX, AZ 85004 -4427

Phone: (602) 417-9200

Receipt

No:

1771036

<b>Transaction #:</b> 1828734	
<b>Date of Transaction:</b> 08/26/2008	
<b>CUSTOMER:</b>	DECONCINI, MCDONALD, YETWIN & LACY 2525 E BROADWAY STE 200 TUCSON, AZ 85716

LINE #	QTY	DESCRIPTION	REMARKS	UNIT PRICE	TOTAL
1	13.00	LOCATABLE MINERALS / MINING CLAIMS-NOT NEW-UNADJUD, ONE AUTH NO. ONLY / MINING CLAIM MONEY RECEIVED (455) <b>CASES:</b> AMC361381/\$35625.00, AMC24466/\$10750.00, AMC350123/\$250.00, AMC369028/\$375.00, AMC83697/\$6750.00, AMC19084/\$7750.00, AMC379641/\$5000.00, AMC353058/\$5375.00, AMC373528/\$4250.00, AMC75989/\$24500.00, AMC368208/\$4000.00, AMC51409/\$18875.00, AMC85037/\$500.00	MAINT 2009 (992)	- n/a -	124000.00
<b>TOTAL:</b>					<b>\$124,000.00</b>

PAYMENT INFORMATION					
1	AMOUNT:	\$35,625.00	POSTMARKED:	8/21/08 0:00	
	TYPE:	CHECK	RECEIVED:	08/25/2008	
	CHECK NO:	4558			
	NAME:	AURUMBANK INC. PO BOX 60610 BOULDER CITY NV 89006			
2	AMOUNT:	\$24,500.00	POSTMARKED:	8/21/08 0:00	
	TYPE:	CHECK	RECEIVED:	08/25/2008	
	CHECK NO:	000095			
	NAME:	ST. GENEVIEVE RESOURCES LTD 360 BAY STREET, STE 500 TORONTO, ON CANADA NS M5H 1C4			
3	AMOUNT:	\$18,875.00	POSTMARKED:	8/21/08 0:00	
	TYPE:	CHECK	RECEIVED:	08/25/2008	
	CHECK NO:	000000425			
	NAME:	WILDCAT SILVER CORPORATION			

		PO BOX 49500 VANCOUVER, BC CANADA NS V7X 1L7		
4	AMOUNT:	\$10,750.00	POSTMARKED:	8/21/08 0:00
	TYPE:	CHECK	RECEIVED:	08/25/2008
	CHECK NO:	4556		
	NAME:	AURUMBANK INC. PO BOX 60610 BOULDER CITY NV 89006		
5	AMOUNT:	\$7,750.00	POSTMARKED:	8/21/08 0:00
	TYPE:	CHECK	RECEIVED:	08/25/2008
	CHECK NO:	5879		
	NAME:	TWIN BUTTES PROPERTIES, INC. 18550 S LA CANADA DRI VE #1 SAHUARITA AZ 85629		
6	AMOUNT:	\$6,750.00	POSTMARKED:	8/21/08 0:00
	TYPE:	CHECK	RECEIVED:	08/25/2008
	CHECK NO:	8029		
	NAME:	OHLHAUSEN, H G 7180 E BELMONT AVE PARADISE VALLEY AZ 85253		
7	AMOUNT:	\$5,000.00	POSTMARKED:	8/21/08 0:00
	TYPE:	CHECK	RECEIVED:	08/25/2008
	CHECK NO:	1162		
	NAME:	HERNANDEZ, MANUEL R PO BOX 61 PEARCE AZ 85625		
8	AMOUNT:	\$4,250.00	POSTMARKED:	8/21/08 0:00
	TYPE:	CHECK	RECEIVED:	08/25/2008
	CHECK NO:	1438		
	NAME:	RANCHO SECO LLC PO BOX 6335 AMADO AZ 85645		
9	AMOUNT:	\$4,250.00	POSTMARKED:	8/21/08 0:00
	TYPE:	CHECK	RECEIVED:	08/25/2008
	CHECK NO:	19953		
	NAME:	DUNBAR STONE COMPANY, INC. PO BOX 430 CHINO VALLEY AZ 86323		
10	AMOUNT:	\$4,000.00	POSTMARKED:	8/21/08 0:00
	TYPE:	CHECK	RECEIVED:	08/25/2008
	CHECK NO:	2648		
	NAME:	CDO RANCHING & DEVELOPMENT, L.P. PO BOX 689		

		32540 S BIOSPHERE RD ORACLE AZ 85623	
11	AMOUNT:	\$1,125.00	POSTMARKED: 8/21/08 0:00
	TYPE:	CHECK	RECEIVED: 08/25/2008
	CHECK NO:	19952	
	NAME:	DUNBAR STONE COMPANY, INC. PO BOX 430 CHINO VALLEY AZ 86323	
12	AMOUNT:	\$500.00	POSTMARKED: 8/21/08 0:00
	TYPE:	CHECK	RECEIVED: 08/25/2008
	CHECK NO:	033379	
	NAME:	DECONCINI MCDONALD YETWIN & LACY, P.C. 2525 E BROADWAY STE. 200 TUCSON AZ 85716	
13	AMOUNT:	\$375.00	POSTMARKED: 8/21/08 0:00
	TYPE:	CHECK	RECEIVED: 08/25/2008
	CHECK NO:	1907	
	NAME:	J-ROD LLC 6860 S NOGALES HWY TUCSON AZ 85706	
14	AMOUNT:	\$250.00	POSTMARKED: 8/21/08 0:00
	TYPE:	CHECK	RECEIVED: 08/25/2008
	CHECK NO:	42650	
	NAME:	THIRSTYSTONE RESOURCES, INC. PO BOX 1638 GAINESVILLE TX 76241	

REMARKS

This receipt was generated by the automated BLM Collections and Billing System and is a paper representation of a portion of the official electronic record contained therein.

**SAMPLE OF WHAT WAS PLACED INTO THE 44-LEAD FILE. PB**  
OCT 14 2008

**DECONCINI McDONALD YETWIN & LACY**

A PROFESSIONAL CORPORATION  
**ATTORNEYS AT LAW**

2525 EAST BROADWAY BOULEVARD • SUITE 200 • TUCSON, ARIZONA 85716-5300  
(520) 322-5000 • (520) 322-5585 (Fax)

EVO DECONCINI (1901-1986)

JOHN R. McDONALD  
RICHARD M. YETWIN  
JOHN C. RICHARDSON  
SPENCER A. SMITH  
DENISE M. BAINTON  
WAYNE E. YEHLING  
SHELTON L. FREEMAN  
BARRY M. COREY  
NATHAN B. HANNAH  
NANCY J. MARCH  
MICHAEL A. CORDIER  
MARK D. LAMMERS  
MARIAN C. LALONDE  
EMILY R. TAYLOR  
GREGORY D. HONIG

DENNIS DECONCINI  
JOHN C. LACY  
JAMES A. JUTRY  
MICHAEL R. URMAN  
GARY F. URMAN  
DAVID V. SANDERSON  
ALYCE L. PENNINGTON  
LISA ANNE SMITH  
ALICE W. CALLISON  
IRA M. SCHWARTZ  
HEATHER K. GAINES  
LISA SCHRINER LEWIS  
KRISTEN B. KLOTZ  
JOHN C. E. BARRETT

SARA J. VANCE - OF COUNSEL  
BARRON & POLK, P.L.L.C. - OF COUNSEL  
JAY M. POLK  
JOHN H. BARRON, III  
BARRETT L. KIME - OF COUNSEL

**\* Packet too large to copy,  
Original placed in AMC361381.  
Copied only pertinent documents for  
the rest of the 44-Lead File numbers.**

August 21, 2008

**Via Federal Express**

Arizona State Office  
Bureau of Land Management  
Attention: Public Room  
One North Central Avenue, Suite 800  
Phoenix, AZ 85004-4427

**RE: Payment of Claim Maintenance Fee; Wateringhole Productions, Inc.**

Ladies and Gentlemen:

Delivered herewith is a check in the amount of \$35,625, as payment of the claim maintenance fees pursuant to the 30 U.S.C. § 28f(a), as modified by 43 C.F.R. § 3830.21, as authorized by 30 U.S.C. § 28j(c) for the assessment year beginning September 1, 2008, on behalf of Wateringhole Production, Inc. A copy of the Certification of Payment of Maintenance Fee in Lieu of Affidavit of Annual Assessment Work to be recorded with the Mohave County Recorder's Office is also enclosed herewith.

Please return a date-stamped copy of this letter and the affidavit along with the receipt for payment to this office. Thank you for your assistance and please feel free to contact me or John Lacy with any questions or concerns.

Sincerely,

*Robin E. Barnes*

Robin E. Barnes, CP  
Certified Paralegal

reb

c. w/out enc. Alan Brown (via email)  
I:\FILES\DOCS\AURU01\22071\LTR\HX9987.DOC

AMC 361381  
360635 34315  
359151 163502  
359689 328362  
363477 350121  
24466 352178  
225655 369028  
320083 83669  
319322 84758  
332906 19271  
315139 387450

7310 N. 16TH STREET, SUITE 3303 387073  
PHOENIX, ARIZONA 85020  
(602) 282-0500  
FAX: (602) 282-0520  
19 WEST BIRCH AVENUE 353049  
FLAGSTAFF, ARIZONA 86001  
(928) 214-0466  
FAX: (928) 214-6212  
1615 "L" STREET NW, SUITE 850 373528  
WASHINGTON, D.C. 20036  
(202) 833-8001  
FAX: (202) 315-3600  
374748  
391253  
75981  
184258

www.deconcinimcdonald.com 353382  
PLEASE REPLY TO TUCSON 105785  
rbarnes@dmyl.com 364261

386616  
339597  
188442  
354858  
364261  
364620  
368208  
51409  
392436  
376997  
383320  
85037  
31972

285

RECEIVED  
BLM AZ W/VO OFFICE

2009 AUG 25 A 9:00 AM

ENTERED INTO COMPUTER  
9/11/08 ab



DECONCINI McDONALD YETWIN & LACY

A PROFESSIONAL CORPORATION  
ATTORNEYS AT LAW

2525 EAST BROADWAY BOULEVARD • SUITE 200 • TUCSON, ARIZONA 85716-5300  
(520) 322-5000 • (520) 322-5585 (Fax)

EVO DECONCINI (1901-1986)

JOHN R. McDONALD  
RICHARD M. YETWIN  
JOHN C. RICHARDSON  
SPENCER A. SMITH  
DENISE M. BAINTON  
WAYNE E. YEHLING  
SHELTON L. FREEMAN  
BARRY M. COREY  
NATHAN B. HANNAH  
NANCY J. MARCH  
MICHAEL A. CORDIER  
MARK D. LAMMERS  
MARIAN C. LaLONDE  
EMILY R. TAYLOR  
GREGORY D. HONIG

DENNIS DeCONCINI  
JOHN C. LACY  
JAMES A. JUTRY  
MICHAEL R. URMAN  
GARY F. URMAN  
DAVID V. SANDERSON  
ALYCE L. PENNINGTON  
LISA ANNE SMITH  
ALICE W. CALLISON  
IRA M. SCHWARTZ  
HEATHER K. GAINES  
LISA SCHRINER LEWIS  
KRISTEN B. KLOTZ  
JOHN C. E. BARRETT

SARA J. VANCE - OF COUNSEL  
BARRON & POLK, P.L.L.C. - OF COUNSEL  
JAY M. POLK  
JOHN H. BARRON, III  
BARRETT L. KIME - OF COUNSEL

August 21, 2008

7310 N. 16TH STREET, SUITE 330  
PHOENIX, ARIZONA 85020  
(602) 282-0500  
FAX (602) 282-0520

19 WEST BIRCH AVENUE  
FLAGSTAFF, ARIZONA 86001  
(928) 214-0466  
FAX: (928) 214-6212

1615 "L" STREET NW, SUITE 850  
WASHINGTON, D.C. 20036  
(202) 833-8001  
FAX: (202) 315-3600

[www.deconcinimcdonald.com](http://www.deconcinimcdonald.com)

PLEASE REPLY TO TUCSON

rbarnes@dmyl.com

**Via Federal Express**

Arizona State Office  
Bureau of Land Management  
Attention: Public Room  
One North Central Avenue, Suite 800  
Phoenix, AZ 85004-4427

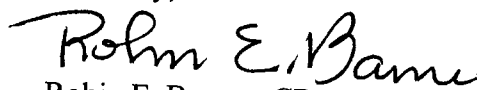
RE: **Payment of Claim Maintenance Fee; Nevada Pacific Mining Company  
Incorporated**

Ladies and Gentlemen:

Delivered herewith is a check in the amount of \$10,750, as payment of the claim maintenance fees pursuant to the 30 U.S.C. § 28f(a), as modified by 43 C.F.R. § 3830.21, as authorized by 30 U.S.C. § 28j(c) for the assessment year beginning September 1, 2008, on behalf of Nevada Pacific Mining Company Incorporated. A copy of the Certification of Payment of Maintenance Fee in Lieu of Affidavit of Annual Assessment Work to be recorded with the Mohave County Recorder's Office is also enclosed herewith.

Please return a date-stamped copy of this letter and the affidavit along with the receipt for payment to this office. Thank you for your assistance and please feel free to contact me or John Lacy with any questions or concerns.

Sincerely,



Robin E. Barnes, CP  
Certified Paralegal

PHOENIX, ARIZONA

2008 AUG 25 A 8:05

86

reb

c. w/out enc. Alan Brown (via email)

I:\FILES\DOCS\AURU01\22071\NLTR\HX9984.DOC

After recording, please return to:  
John C. Lacy  
DeConcini McDonald Yetwin & Lacy, P.C.  
2525 E. Broadway Blvd., #200  
Tucson, AZ 85716

STATE OF ARIZONA )  
 ) ss:  
County of Pima )

CERTIFICATION OF PAYMENT OF MAINTENANCE FEE  
IN LIEU OF AFFIDAVIT OF ANNUAL ASSESSMENT WORK

John C. Lacy, being first duly sworn, deposes and says that:


1. He is an agent for Nevada Pacific Mining Company Incorporated, a Nevada corporation, the owner and/or lessee of the unpatented mining claims and millsites situated in the Gold Basin Mining District, Mohave County, Arizona (the "Claims"), the location notices of which are of record in said county, and in the records of the Arizona State Office of the Bureau of Land Management under the file numbers indicated on the attached Exhibit A.

2. Pursuant to the 30 U.S.C. § 28f(a), as modified by 43 C.F.R. § 3830.21, as authorized by 30 U.S.C. § 28j(c), the owner has paid a maintenance fee of \$125 per claim for the assessment year beginning September 1, 2008, and this Certificate is in lieu of an affidavit of performance of annual assessment work or notice of intent of hold.


3. The name and address of the owner of the Group I and II Claims for which this Certificate is prepared is Nevada Pacific Mining Company Incorporated, P.O. Box 60610, Boulder City, NV 89006-0610. The names and address for the owners of the Group III Claims for which this Certificate is prepared are Russell M. Corn, Richard Ahern and Margaret Loghry, 2121 E. Monte Vista Dr., Tucson, AZ 85719. THIS IS NOT A CHANGE OF ADDRESS


4. The Claims are held and claimed by the owner for the valuable mineral contained therein, or in the case of millsites, for purposes related to mineral development.

DATED this 21<sup>st</sup> day of August, 2008.

  
John C. Lacy

The foregoing instrument was acknowledged before me this 21<sup>st</sup> day of August, 2008, by John C. Lacy.

  
Notary Public



2008 AUG 25 A 8:05  
PIMA COUNTY, ARIZONA

DECONCINI McDONALD YETWIN & LACY

A PROFESSIONAL CORPORATION  
ATTORNEYS AT LAW

2525 EAST BROADWAY BOULEVARD • SUITE 200 • TUCSON, ARIZONA 85716-5300  
(520) 322-5000 • (520) 322-5585 (Fax)

EVO DECONCINI (1901-1986)

JOHN R. McDONALD  
RICHARD M. YETWIN  
JOHN C. RICHARDSON  
SPENCER A. SMITH  
DENISE M. BAINTON  
WAYNE E. YEHLING  
SHELTON L. FREEMAN  
BARRY M. COREY  
NATHAN B. HANNAH  
NANCY J. MARCH  
MICHAEL A. CORDIER  
MARK D. LAMMERS  
MARIAN C. LALONDE  
EMILY R. TAYLOR  
GREGORY D. HONIG

DENNIS DeCONCINI  
JOHN C. LACY  
JAMES A. JUTRY  
MICHAEL R. URMAN  
GARY F. URMAN  
DAVID V. SANDERSON  
ALYCE L. PENNINGTON  
LISA ANNE SMITH  
ALICE W. CALLISON  
IRA M. SCHWARTZ  
HEATHER K. GAINES  
LISA SCHRINER LEWIS  
KRISTEN B. KLOTZ  
JOHN C. E. BARRETT

SARA J. VANCE - OF COUNSEL  
BARRON & POLK, P.L.L.C. - OF COUNSEL  
JAY M. POLK  
JOHN H. BARRON, III  
BARRETT L. KIME - OF COUNSEL

August 21, 2008

7310 N. 16TH STREET, SUITE 330  
PHOENIX, ARIZONA 85020  
(602) 282-0500  
FAX (602) 282-0520

19 WEST BIRCH AVENUE  
FLAGSTAFF, ARIZONA 86001  
(928) 214-0466  
FAX: (928) 214-6212

1615 "L" STREET NW, SUITE 850  
WASHINGTON, D.C. 20036  
(202) 833-8001  
FAX: (202) 315-3600

[www.deconcinimcdonald.com](http://www.deconcinimcdonald.com)

PLEASE REPLY TO TUCSON

rbarnes@dmyl.com

**Via Federal Express**

Arizona State Office  
Bureau of Land Management  
Attention: Public Room  
One North Central Avenue, Suite 800  
Phoenix, AZ 85004-4427

RE: **Payment of Claim Maintenance Fee; Thirstystone Resources, Inc.**

Ladies and Gentlemen:

Delivered herewith is a check in the amount of \$250, as payment of the claim maintenance fees pursuant to the 30 U.S.C. § 28f(a), as modified by 43 C.F.R. § 3830.21, as authorized by 30 U.S.C. § 28j(c) for the assessment year beginning September 1, 2008, on behalf of Thirstystone Resources, Inc. A copy of the Certification of Payment of Maintenance Fee in Lieu of Affidavit of Annual Assessment Work to be recorded with the Navajo County Recorder's Office is also enclosed herewith.

Please return a date-stamped copy of this letter and the affidavits along with the receipt for payment to this office. Thank you for your assistance and please feel free to contact me or John Lacy with any questions or concerns.

Sincerely,



Robin E. Barnes, CP  
Certified Paralegal

reb

c. w/enc.

Laura Leahy

I:\FILES\DOCS\DESE06\960505\LTR\HX9964.DOC

PHOENIX, ARIZONA

2008 AUG 25 A 8:06

2



After recording, please return to:

John C. Lacy  
DeConcini McDonald Yetwin & Lacy, P.C.  
2525 E. Broadway Blvd., #200  
Tucson, AZ 85716

STATE OF TEXAS )  
 ) ss:  
County of Cook )

**CERTIFICATION OF PAYMENT OF MAINTENANCE FEE  
IN LIEU OF AFFIDAVIT OF ANNUAL ASSESSMENT WORK**

Laurie Leahy, being first duly sworn, deposes and says that:

1. She is an agent for Thirstystone Resources, Inc., the owner of the following described unpatented placer mining claims situated in Navajo County, Arizona (the "Claims"), the location notices of which are of record in said county, and in the records of the Arizona State Office of the Bureau of Land Management under the file numbers indicated as follows:

Name of Claim	Cty Recds Document No.	BLM Serial A MC No.
NIZ #3	1998-6151	350123 350121
THT #1	1999-11101	352178 L

The NIZ #3 claim is situated in the Southwest Quarter of Section 22, Township 12 North, Range 20 East and the THT #1 claim is situated in the Northwest Quarter of Section 28, Township 12 North, Range 20 East, all in the Gila and Salt River Meridian.

2. Pursuant to the 30 U.S.C. § 28f(a), as modified by 43 C.F.R. § 3830.21, as authorized by 30 U.S.C. § 28j(c), the owner has paid a maintenance fee of \$125 per claim for the assessment year beginning September 1, 2008, and this Certificate is in lieu of an affidavit of performance of annual assessment work or notice of intent of hold. Owner states, however, that mineral production activities have occurred upon the Claims during the past assessment year that would have ordinarily qualified as annual assessment work.

3. The name and address of the owner of Claims for which this Certificate is prepared are Thirstystone Resources, Inc., c/o RAF Industries, Inc., One Pitcairn Place, 165 Township Line Road, Suite 2100, Jenkintown, PA 19046.

4. The Claims are held and claimed by the owner for the valuable mineral contained therein.

RECORDED  
ARIZONA  
90-8 V 52 517 07  
55  
9-8-08

DECONCINI McDONALD YETWIN & LACY

A PROFESSIONAL CORPORATION

ATTORNEYS AT LAW

2525 EAST BROADWAY BOULEVARD • SUITE 200 • TUCSON, ARIZONA 85716-5300  
(520) 322-5000 • (520) 322-5585 (Fax)

EVO DeCONCINI (1901-1986)

JOHN R. McDONALD  
RICHARD M. YETWIN  
JOHN C. RICHARDSON  
SPENCER A. SMITH  
DENISE M. BAINTON  
WAYNE E. YEHLING  
SHELTON L. FREEMAN  
BARRY M. COREY  
NATHAN B. HANNAH  
NANCY J. MARCH  
MICHAEL A. CORDIER  
MARK D. LAMMERS  
MARIAN C. LALONDE  
EMILY R. TAYLOR  
GREGORY D. HONIG

DENNIS DeCONCINI  
JOHN C. LACY  
JAMES A. JUTRY  
MICHAEL R. URMAN  
GARY F. URMAN  
DAVID V. SANDERSON  
ALYCE L. PENNINGTON  
LISA ANNE SMITH  
ALICE W. CALLISON  
IRA M. SCHWARTZ  
HEATHER K. GAINES  
LISA SCHRINER LEWIS  
KRISTEN B. KLOTZ  
JOHN C. E. BARRETT

SARA J. VANCE - OF COUNSEL  
BARRON & POLK, P.L.L.C. - OF COUNSEL  
JAY M. POLK  
JOHN H. BARRON, III  
BARRETT L. KIME - OF COUNSEL

August 21, 2008

7310 N. 16TH STREET, SUITE 330  
PHOENIX, ARIZONA 85020  
(602) 282-0500  
FAX (602) 282-0520

19 WEST BIRCH AVENUE  
FLAGSTAFF, ARIZONA 86001  
(928) 214-0466  
FAX: (928) 214-6212

1615 "L" STREET NW, SUITE 850  
WASHINGTON, D.C. 20036  
(202) 833-8001  
FAX: (202) 315-3600

[www.deconcinimcdonald.com](http://www.deconcinimcdonald.com)

PLEASE REPLY TO TUCSON

[rbarnes@dmyl.com](mailto:rbarnes@dmyl.com)

**Via Federal Express**

Arizona State Office  
Bureau of Land Management  
Attention: Public Room  
One North Central Avenue, Suite 800  
Phoenix, AZ 85004-4427

RE: **Payment of Claim Maintenance Fee; James L. Rodman Trust Agreement**

Ladies and Gentlemen:

Delivered herewith is a check in the amount of \$375.00 as payment of the claim maintenance fees pursuant to the 30 U.S.C. § 28f(a), as modified by 43 C.F.R. § 3830.21, as authorized by 30 U.S.C. § 28j(c) for the assessment year beginning September 1, 2008, on behalf of James L. Rodman Trust Agreement. A copy of the Certification of Payment of Maintenance Fee in Lieu of Affidavit of Annual Assessment Work to be recorded with the Cochise County Recorder's Office is also enclosed herewith.

Please return a date-stamped copy of this letter and the affidavit along with the receipt for payment to this office. Thank you for your assistance and please feel free to contact me or John Lacy with any questions or concerns.

Sincerely,



Robin E. Barnes, CP  
Certified Paralegal

reb

c. w/enc. Jim Rodman

I:\FILES\DOCS\RODM01\240837\LTR\HX9537.DOC

PHOENIX, ARIZONA


2008 AUG 25 A 8:07

3

DATED this 18<sup>th</sup> day of August, 2008.

  
Laurie Leahy

Sworn and subscribed before me this 18<sup>th</sup> day of August, 2008, by Laurie Leahy,  
Agent for Thirstystone Resources, Inc.

  
Notary Public

I:\FILES\DOCS\DESE06\960505\DOC\HW4602.DOC



RECEIVED  
BLM/ARIZONA  
2008 AUG 25 A 8:06  
PHOENIX, ARIZONA

DECONCINI MCDONALD YETWIN & LACY

A PROFESSIONAL CORPORATION  
ATTORNEYS AT LAW

2525 EAST BROADWAY BOULEVARD • SUITE 200 • TUCSON, ARIZONA 85716-5300  
(520) 322-5000 • (520) 322-5585 (Fax)

EVO DECONCINI (1901-1986)

JOHN R. MCDONALD  
RICHARD M. YETWIN  
JOHN C. RICHARDSON  
SPENCER A. SMITH  
DENISE M. BAINTON  
WAYNE E. YEHLING  
SHELTON L. FREEMAN  
BARRY M. COREY  
NATHAN B. HANNAH  
NANCY J. MARCH  
MICHAEL A. CORDIER  
MARK D. LAMMERS  
MARIAN C. LALONDE  
EMILY R. TAYLOR  
GREGORY D. HONIG

DENNIS DeCONCINI  
JOHN C. LACY  
JAMES A. JUTRY  
MICHAEL R. URMAN  
GARY F. URMAN  
DAVID V. SANDERSON  
ALYCE L. PENNINGTON  
LISA ANNE SMITH  
ALICE W. CALLISON  
IRA M. SCHWARTZ  
HEATHER K. GAINES  
LISA SCHRINER LEWIS  
KRISTEN B. KLOTZ  
JOHN C. E. BARRETT

SARA J. VANCE - OF COUNSEL  
BARRON & POLK, P.L.L.C. - OF COUNSEL  
JAY M. POLK  
JOHN H. BARRON, III  
BARRETT L. KIME - OF COUNSEL

August 21, 2008

7310 N. 16TH STREET, SUITE 330  
PHOENIX, ARIZONA 85020  
(602) 282-0500  
FAX (602) 282-0520

19 WEST BIRCH AVENUE  
FLAGSTAFF, ARIZONA 86001  
(928) 214-0466  
FAX: (928) 214-6212

1615 "L" STREET NW, SUITE 850  
WASHINGTON, D.C. 20036  
(202) 833-8001  
FAX: (202) 315-3600

[www.deconcinimcdonald.com](http://www.deconcinimcdonald.com)

PLEASE REPLY TO TUCSON

rbarnes@dmyl.com

**Via Federal Express**

Arizona State Office  
Bureau of Land Management  
Attention: Public Room  
One North Central Avenue, Suite 800  
Phoenix, AZ 85004-4427


RE: **Payment of Claim Maintenance Fee; Black Sands, L.L.C.**

Ladies and Gentlemen:

Delivered herewith is a check in the amount of \$6,750.00 as payment of the claim maintenance fees pursuant to the 30 U.S.C. § 28f(a), as modified by 43 C.F.R. § 3830.21, as authorized by 30 U.S.C. § 28j(c) for the assessment year beginning September 1, 2008, on behalf of Black Sands, L.L.C. Inc. A copy of the Certification of Payment of Maintenance Fee in Lieu of Affidavit of Annual Assessment Work to be recorded with the Pinal County Recorder's Office is also enclosed herewith.

Please return a date-stamped copy of this letter and the affidavit along with the receipt for payment to this office. Thank you for your assistance and please feel free to contact me or John Lacy with any questions or concerns.

Sincerely,



Robin E. Barnes, CP  
Certified Paralegal

reb

c. w/enc. Howard Ohlhausen  
I:\FILES\DOCS\OHLH01\251170\LTR\HX9930.DOC

2008 AUG 25 A 9:07  
FEDERAL EXPRESS  
PHOENIX, ARIZONA

After recording, please return to:  
John C. Lacy  
DeConcini McDonald Yetwin & Lacy, P.C.  
2525 E. Broadway Blvd., #200  
Tucson AZ 85716

STATE OF ARIZONA )  
 ) ss:  
County of Maricopa )

CERTIFICATION OF PAYMENT OF MAINTENANCE FEE  
IN LIEU OF AFFIDAVIT OF ANNUAL ASSESSMENT WORK

Howard G. Ohlhausen, being first duly sworn, deposes and says that:

1. He is one of the owners of Black Sands, L.L.C., an Arizona limited liability company, the owner of the unpatented lode mining claims described in the attached Exhibit A situated in Pinal County, Arizona (the "Claims"), the location notices of which are of record in said county, and in the records of the Arizona State Office of the Bureau of Land Management.

2. Pursuant to the 30 U.S.C. § 28f(a), as modified by 43 C.F.R. § 3830.21, as authorized by 30 U.S.C. § 28j(c), the owner has paid a maintenance fee of \$125 per claim for the assessment year beginning September 1, 2008, and this Certificate is in lieu of an affidavit of performance of annual assessment work or notice of intent of hold.

3. The name and address of the owner of Claims for which this Certificate is prepared are: Black Sands, L.L.C., 146641 N. 74th Street, Scottsdale, AZ 85260.

THIS IS NOT A CHANGE OF ADDRESS

4. The Claims are held and claimed by the owner for the valuable minerals contained therein.

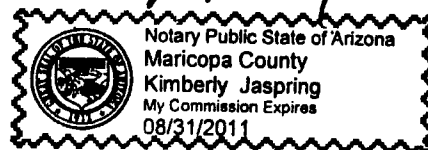
DATED this 4<sup>th</sup> day of August, 2008.

  
Howard Ohlhausen

Sworn and subscribed to before me this 4<sup>th</sup> day of August, 2008, by Howard Ohlhausen.

  
Notary Public

I:\FILES\DOCS\OHLH01\251170\DOC\HW2443.DOC



RECORDED  
PINAL COUNTY OFFICE  
2008 AUG 25 A 8:07  
PINAL COUNTY, ARIZONA

DECONCINI McDONALD YETWIN & LACY

A PROFESSIONAL CORPORATION  
ATTORNEYS AT LAW

2525 EAST BROADWAY BOULEVARD • SUITE 200 • TUCSON, ARIZONA 85716-5300  
(520) 322-5000 • (520) 322-5585 (Fax)

EVO DECONCINI (1901-1986)

JOHN R. McDONALD  
RICHARD M. YETWIN  
JOHN C. RICHARDSON  
SPENCER A. SMITH  
DENISE M. BAINTON  
WAYNE E. YEHLING  
SHELTON L. FREEMAN  
BARRY M. COREY  
NATHAN B. HANNAH  
NANCY J. MARCH  
MICHAEL A. CORDIER  
MARK D. LAMMERS  
MARIAN C. LALONDE  
EMILY R. TAYLOR  
GREGORY D. HONIG

DENNIS DECONCINI  
JOHN C. LACY  
JAMES A. JUTRY  
MICHAEL R. URMAN  
GARY F. URMAN  
DAVID V. SANDERSON  
ALYCE L. PENNINGTON  
LISA ANNE SMITH  
ALICE W. CALLISON  
IRA M. SCHWARTZ  
HEATHER K. GAINES  
LISA SCHRINER LEWIS  
KRISTEN B. KLOTZ  
JOHN C. E. BARRETT

SARA J. VANCE - OF COUNSEL  
BARRON & POLK, P.L.L.C. - OF COUNSEL  
JAY M. POLK  
JOHN H. BARRON, III  
BARRETT L. KIME -OF COUNSEL

7310 N. 16TH STREET, SUITE 330  
PHOENIX, ARIZONA 85020  
(602) 282-0500  
FAX (602) 282-0520

19 WEST BIRCH AVENUE  
FLAGSTAFF, ARIZONA 86001  
(928) 214-0466  
FAX: (928) 214-6212

1615 "L" STREET NW, SUITE 850  
WASHINGTON, D.C. 20036  
(202) 833-8001  
FAX: (202) 315-3600

August 21, 2008

[www.deconcinimcdonald.com](http://www.deconcinimcdonald.com)

PLEASE REPLY TO TUCSON

rbarnes@dmyl.com

**Via Federal Express**

Arizona State Office  
Bureau of Land Management  
Attention: Public Room  
One North Central Avenue, Suite 800  
Phoenix, AZ 85004-4427

RE: **Payment of Claim Maintenance Fee; Twin Buttes Properties, Inc.**

Ladies and Gentlemen:

Delivered herewith is a check in the amount of \$7,750.00 as payment of the claim maintenance fees pursuant to the 30 U.S.C. § 28f(a), as modified by 43 C.F.R. § 3830.21, as authorized by 30 U.S.C. § 28j(c) for the assessment year beginning September 1, 2008, on behalf of Twin Buttes Properties, Inc. A copy of the Certification of Payment of Maintenance Fee in Lieu of Affidavit of Annual Assessment Work to be recorded with the Pima County Recorder's Office is also enclosed herewith.

Please return a date-stamped copy of this letter and the affidavit along with the receipt for payment to this office. Thank you for your assistance and please feel free to contact me or John Lacy with any questions or concerns.

Sincerely,



Robin E. Barnes, CP  
Certified Paralegal

reb

c. w/enc. Harold Metz  
I:\FILES\DOCS\TWIN01\870387\LTR\HX9926.DOC

62  
AUG 25 10 00 AM '08

After recording, please return to:  
John C. Lacy  
DeConcini McDonald Yetwin & Lacy, P.C.  
2525 E. Broadway Blvd., #200  
Tucson, AZ 85716

STATE OF ARIZONA                    )  
  ) ss:  
County of Pima                        )

CERTIFICATION OF PAYMENT OF MAINTENANCE FEE  
IN LIEU OF AFFIDAVIT OF ANNUAL ASSESSMENT WORK

John C. Lacy, being first duly sworn, deposes and says that:


1. He is an agent for the Twin Buttes Properties, Inc., an Arizona corporation, the owner of the lode mining claims situated in the Pima Mining District, Pima County, Arizona (the "Claims"), the location notices of which are of record in said county, and in the records of the Arizona State Office of the Bureau of Land Management under the file numbers indicated in the attached Exhibit A.

2. Pursuant to the 30 U.S.C. § 28f(a), as modified by 43 C.F.R. § 3830.21, as authorized by 30 U.S.C. § 28j(c), the owner has paid a maintenance fee of \$125 per claim for the assessment year beginning September 1, 2008, and this Certificate is in lieu of an affidavit of performance of annual assessment work or notice of intent of hold.


3. The name and address of the owners of Claims for which this Certificate is prepared are Twin Buttes Properties, Inc., 18550 S. La Cañada Drive, #2, Sahuarita, AZ 85629. THIS IS NOT A CHANGE OF ADDRESS

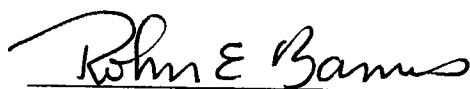
4. The Claims are held and claimed by the owner for the valuable mineral contained therein.

DATED this 21<sup>st</sup> day of August, 2008.

  
\_\_\_\_\_  
John C. Lacy

Sworn and subscribe to before me this 21<sup>st</sup> day of August, 2008, by John C. Lacy.



  
\_\_\_\_\_  
Notary Public

FILED  
AUG 25 2008  
TUCSON, ARIZONA

DECONCINI McDONALD YETWIN & LACY

A PROFESSIONAL CORPORATION  
ATTORNEYS AT LAW

2525 EAST BROADWAY BOULEVARD • SUITE 200 • TUCSON, ARIZONA 85716-5300  
(520) 322-5000 • (520) 322-5585 (Fax)

EVO DECONCINI (1901-1986)

JOHN R. McDONALD  
RICHARD M. YETWIN  
JOHN C. RICHARDSON  
SPENCER A. SMITH  
DENISE M. BAINTON  
WAYNE E. YEHLING  
SHELTON L. FREEMAN  
BARRY M. COREY  
NATHAN B. HANNAH  
NANCY J. MARCH  
MICHAEL A. CORDIER  
MARK D. LAMMERS  
MARIAN C. LALONDE  
EMILY R. TAYLOR  
GREGORY D. HONIG

DENNIS DECONCINI  
JOHN C. LACY  
JAMES A. JUTRY  
MICHAEL R. URMAN  
GARY F. URMAN  
DAVID V. SANDERSON  
ALYCE L. PENNINGTON  
LISA ANNE SMITH  
ALICE W. CALLISON  
IRA M. SCHWARTZ  
HEATHER K. GAINES  
LISA SCHRINER LEWIS  
KRISTEN B. KLOTZ  
JOHN C. E. BARRETT

SARA J. VANCE - OF COUNSEL  
BARRON & POLK, P.L.L.C. - OF COUNSEL  
JAY M. POLK  
JOHN H. BARRON, III  
BARRETT L. KIME - OF COUNSEL

7310 N. 16TH STREET, SUITE 330  
PHOENIX, ARIZONA 85020  
(602) 282-0500  
FAX (602) 282-0520

19 WEST BIRCH AVENUE  
FLAGSTAFF, ARIZONA 86001  
(928) 214-0466  
FAX: (928) 214-6212

1615 "L" STREET NW, SUITE 850  
WASHINGTON, D.C. 20036  
(202) 833-8001  
FAX: (202) 315-3600

August 21, 2008

[www.deconcinimcdonald.com](http://www.deconcinimcdonald.com)

PLEASE REPLY TO TUCSON

rbarnes@dmyl.com

**Via Federal Express**

Arizona State Office  
Bureau of Land Management  
Attention: Public Room  
One North Central Avenue, Suite 800  
Phoenix, AZ 85004-4427

RE: **Payment of Claim Maintenance Fee; Manuel R. Hernandez**

Ladies and Gentlemen:

Delivered herewith is a check in the amount of \$5,000.00 as payment of the claim maintenance fees pursuant to the 30 U.S.C. § 28f(a), as modified by 43 C.F.R. § 3830.21, as authorized by 30 U.S.C. § 28j(c) for the assessment year beginning September 1, 2008, on behalf of Manuel R. Hernandez. A copy of the Certification of Payment of Maintenance Fee in Lieu of Affidavit of Annual Assessment Work to be recorded with the Cochise County Recorder's Office is also enclosed herewith.

Please return a date-stamped copy of this letter and the affidavit along with the receipt for payment to this office. Thank you for your assistance and please feel free to contact me or John Lacy with any questions or concerns.

Sincerely,



Robin E. Barnes, CP  
Certified Paralegal

reb

c. w/enc.

Manuel Hernandez  
Manny Hernandez (via email)  
Jana Flagler

I:\FILES\DOCS\HERN10\261166\LTR\HX9897.DOC

210  
2008 AUG 25 A 6:00  
2008 AUG 25 A 6:00





DECONCINI McDONALD YETWIN & LACY

A PROFESSIONAL CORPORATION  
ATTORNEYS AT LAW

2525 EAST BROADWAY BOULEVARD • SUITE 200 • TUCSON, ARIZONA 85716-5300  
(520) 322-5000 • (520) 322-5585 (Fax)

EVO DECONCINI (1901-1986)

JOHN R. McDONALD  
RICHARD M. YETWIN  
JOHN C. RICHARDSON  
SPENCER A. SMITH  
DENISE M. BAINTON  
WAYNE E. YEHLING  
SHELTON L. FREEMAN  
BARRY M. COREY  
NATHAN B. HANNAH  
NANCY J. MARCH  
MICHAEL A. CORDIER  
MARK D. LAMMERS  
MARIAN C. LALONDE  
EMILY R. TAYLOR  
GREGORY D. HONIG

DENNIS DECONCINI  
JOHN C. LACY  
JAMES A. JUTRY  
MICHAEL R. URMAN  
GARY F. URMAN  
DAVID V. SANDERSON  
ALYCE L. PENNINGTON  
LISA ANNE SMITH  
ALICE W. CALLISON  
IRA M. SCHWARTZ  
HEATHER K. GAINES  
LISA SCHRINER LEWIS  
KRISTEN B. KLOTZ  
JOHN C. E. BARRETT

SARA J. VANCE - OF COUNSEL  
BARRON & POLK, P.L.L.C. - OF COUNSEL  
JAY M. POLK  
JOHN H. BARRON, III  
BARRETT L. KIME - OF COUNSEL

7310 N. 16TH STREET, SUITE 330  
PHOENIX, ARIZONA 85020  
(602) 282-0500  
FAX (602) 282-0520

19 WEST BIRCH AVENUE  
FLAGSTAFF, ARIZONA 86001  
(928) 214-0466  
FAX: (928) 214-6212

1615 "L" STREET NW, SUITE 850  
WASHINGTON, D.C. 20036  
(202) 833-8001  
FAX: (202) 315-3600

August 21, 2008

[www.deconcinimcdonald.com](http://www.deconcinimcdonald.com)

PLEASE REPLY TO TUCSON

[rbarnes@dmyl.com](mailto:rbarnes@dmyl.com)

**Via Federal Express**

Arizona State Office  
Bureau of Land Management  
Attention: Public Room  
One North Central Avenue, Suite 800  
Phoenix, AZ 85004-4427

**RE: Payment of Claim Maintenance Fee; Dunbar Stone Company, Inc.**

Ladies and Gentlemen:

Delivered herewith are two (2) checks in the amount of \$4,250 and \$1,125, respectively, as payment of the claim maintenance fees pursuant to the 30 U.S.C. § 28f(a), as modified by 43 C.F.R. § 3830.21, as authorized by 30 U.S.C. § 28j(c) for the assessment year beginning September 1, 2008, on behalf of Dunbar Stone Company, Inc. A copy of the Certifications of Payment of Maintenance Fee in Lieu of Affidavit of Annual Assessment Work to be recorded with the Coconino and Mohave County Recorder's Offices are also enclosed herewith.

Please return a date-stamped copy of this letter and the affidavits along with the receipt for payment to this office. Thank you for your assistance and please feel free to contact me or John Lacy with any questions or concerns.

Sincerely,



Robin E. Barnes, CP  
Certified Paralegal

reb

c. w/enc. Gerald Dunbar  
I:\FILES\DOCS\DUNB01\870135\LTR\HX9933.DOC

34  
9  
2008 AUG 25 AM 10:00  
34  
9  
2008 AUG 25 AM 10:00

After recording, please return to:  
 John C. Lacy  
 DeConcini McDonald Yetwin & Lacy, P.C.  
 2525 E. Broadway Blvd., #200  
 Tucson, AZ 85716

STATE OF ARIZONA                    )  
   ) ss:  
 County of Pima                        )

**CERTIFICATION OF PAYMENT OF MAINTENANCE FEE  
 IN LIEU OF AFFIDAVIT OF ANNUAL ASSESSMENT WORK**

RECEIVED  
 BLM/COCONINO OFFICE  
 2013 AUG 25 A 9:09

John C. Lacy, being first duly sworn, deposes and says that:

1. He is an agent for Dunbar Stone Company, Inc., one of the owners of the following described unpatented lode mining claims situated in Coconino County, Arizona (the "Claims"), the location notices of which are of record in said county, and in the records of the Arizona State Office of the Bureau of Land Management under the file numbers indicated as follows:

<i>Name of Claim</i>	<i>Coconino Cty Recds Document No.</i>	<i>BLM Serial A MC No.</i>
Bakers Quarries	3032985	353058
Cedar Ridge #1	3060523	353060
Cedar Ridge #2	3060524	353061
Cedar Ridge #3	3033549	353062
Cedar Ridge #4	3033550	353063
Cedar Ridge #5	3033551	353064
Hawk Grove #1	3033556	353068
Hawk Grove #2	3033557	353069
Hawk Grove #3	3033558	353070
Hawk Grove #4	3033559	353071
High Time	3033827	353072
Lone Star	3033828	353074
Morning Glory	3033826	353075
Red Bird	3033829	353076
Red Rock #1	3033543	353077
Red Rock #2	3033544	353078
Red Rock #3	3033545	353079
Red Rock #4	3033546	353080
Seven Sides	3033828	353081
Shady Ridge #1	3033552	353082
Shady Ridge #2	3033553	353083
Shady Ridge #3	3033554	353084

DECONCINI McDONALD YETWIN & LACY

A PROFESSIONAL CORPORATION  
ATTORNEYS AT LAW

2525 EAST BROADWAY BOULEVARD • SUITE 200 • TUCSON, ARIZONA 85716-5300  
(520) 322-5000 • (520) 322-5585 (Fax)

EVO DECONCINI (1901-1986)

JOHN R. McDONALD  
RICHARD M. YETWIN  
JOHN C. RICHARDSON  
SPENCER A. SMITH  
DENISE M. BAINTON  
WAYNE E. YEHLING  
SHELTON L. FREEMAN  
BARRY M. COREY  
NATHAN B. HANNAH  
NANCY J. MARCH  
MICHAEL A. CORDIER  
MARK D. LAMMERS  
MARIAN C. LALONDE  
EMILY R. TAYLOR  
GREGORY D. HONIG

DENNIS DECONCINI  
JOHN C. LACY  
JAMES A. JUTRY  
MICHAEL R. URMAN  
GARY F. URMAN  
DAVID V. SANDERSON  
ALYCE L. PENNINGTON  
LISA ANNE SMITH  
ALICE W. CALLISON  
IRA M. SCHWARTZ  
HEATHER K. GAINES  
LISA SCHRINER LEWIS  
KRISTEN B. KLOTZ  
JOHN C. E. BARRETT

SARA J. VANCE - OF COUNSEL  
BARRON & POLK, P.L.L.C. - OF COUNSEL  
JAY M. POLK  
JOHN H. BARRON, III  
BARRETT L. KIME - OF COUNSEL

August 21, 2008

7310 N. 16TH STREET, SUITE 330  
PHOENIX, ARIZONA 85020  
(602) 282-0500  
FAX (602) 282-0520

19 WEST BIRCH AVENUE  
FLAGSTAFF, ARIZONA 86001  
(928) 214-0466  
FAX: (928) 214-6212

1615 "L" STREET NW, SUITE 850  
WASHINGTON, D.C. 20036  
(202) 833-8001  
FAX: (202) 315-3600

[www.deconcinimcdonald.com](http://www.deconcinimcdonald.com)

PLEASE REPLY TO TUCSON

[rbarnes@dmyl.com](mailto:rbarnes@dmyl.com)

**Via Federal Express**

Arizona State Office  
Bureau of Land Management  
Attention: Public Room  
One North Central Avenue, Suite 800  
Phoenix, AZ 85004-4427

RE: **Payment of Claim Maintenance Fee; Robert H. Rowley**

Ladies and Gentlemen:

Delivered herewith is a check in the amount of \$4,250.00 as payment of the claim maintenance fees pursuant to the 30 U.S.C. § 28f(a), as modified by 43 C.F.R. § 3830.21, as authorized by 30 U.S.C. § 28j(c) for the assessment year beginning September 1, 2008, on behalf of Robert H. Rowley. A copy of the Certification of Payment of Maintenance Fee in Lieu of Affidavit of Annual Assessment Work to be recorded with the Pima County Recorder's Office is also enclosed herewith.

Please return a date-stamped copy of this letter and the affidavit along with the receipt for payment to this office. Thank you for your assistance and please feel free to contact me or John Lacy with any questions or concerns.

Sincerely,



Robin E. Barnes, CP  
Certified Paralegal

reb


c. w/enc. Robert Rowley  
I:\FILES\DOCS\ROWL03\260780\LTR\HX9196.DOC

Dunbar, Gerald E. Dunbar, Natalie Dunbar and Ronald Dunbar, P.O. Box 430, Chino Valley AZ 86323.

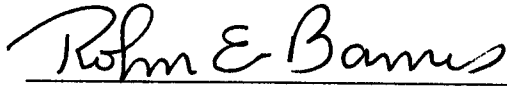
THIS IS NOT A CHANGE OF ADDRESS

4. The Claims are held and claimed by the owner for the valuable mineral contained therein.

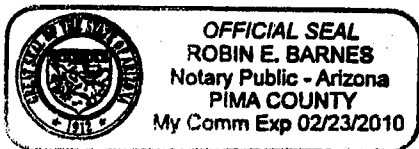
DATED this 21<sup>st</sup> day of August, 2008.

  
\_\_\_\_\_  
John C. Lacy

Sworn and subscribe to before me this 21<sup>st</sup> day of August, 2008, by John C. Lacy.

  
\_\_\_\_\_  
Notary Public

I:\FILES\DOCS\DUNB01\870135\DOC\HW3287.DOC



RECEIVED  
PLM AGENCY OFFICE  
2008 AUG 25 A 9:09  
PLM AGENCY OFFICE

DECONCINI McDONALD YETWIN & LACY

A PROFESSIONAL CORPORATION  
ATTORNEYS AT LAW

2525 EAST BROADWAY BOULEVARD • SUITE 200 • TUCSON, ARIZONA 85716-5300  
(520) 322-5000 • (520) 322-5585 (Fax)

EVO DECONCINI (1901-1986)

JOHN R. McDONALD  
RICHARD M. YETWIN  
JOHN C. RICHARDSON  
SPENCER A. SMITH  
DENISE M. BAINTON  
WAYNE E. YEHLING  
SHELTON L. FREEMAN  
BARRY M. COREY  
NATHAN B. HANNAH  
NANCY J. MARCH  
MICHAEL A. CORDIER  
MARK D. LAMMERS  
MARIAN C. LALONDE  
EMILY R. TAYLOR  
GREGORY D. HONIG

DENNIS DECONCINI  
JOHN C. LACY  
JAMES A. JUTRY  
MICHAEL R. URMAN  
GARY F. URMAN  
DAVID V. SANDERSON  
ALYCE L. PENNINGTON  
LISA ANNE SMITH  
ALICE W. CALLISON  
IRA M. SCHWARTZ  
HEATHER K. GAINES  
LISA SCHRINER LEWIS  
KRISTEN B. KLOTZ  
JOHN C. E. BARRETT

SARA J. VANCE - OF COUNSEL  
BARRON & POLK, P.L.L.C. - OF COUNSEL  
JAY M. POLK  
JOHN H. BARRON, III  
BARRETT L. KIME - OF COUNSEL

August 21, 2008

7310 N. 16TH STREET, SUITE 330  
PHOENIX, ARIZONA 85020  
(602) 282-0500  
FAX (602) 282-0520

19 WEST BIRCH AVENUE  
FLAGSTAFF, ARIZONA 86001  
(928) 214-0486  
FAX: (928) 214-6212

1615 "L" STREET NW, SUITE 850  
WASHINGTON, D.C. 20036  
(202) 833-8001  
FAX: (202) 315-3600

[www.deconcinimcdonald.com](http://www.deconcinimcdonald.com)

PLEASE REPLY TO TUCSON

[rbarnes@dmyl.com](mailto:rbarnes@dmyl.com)

**Via Federal Express**

Arizona State Office  
Bureau of Land Management  
Attention: Public Room  
One North Central Avenue, Suite 800  
Phoenix, AZ 85004-4427

RE: **Payment of Claim Maintenance Fee; SGV Resources, Inc.**

Ladies and Gentlemen:

Delivered herewith is a check in the amount of \$24,500.00 as payment of the claim maintenance fees pursuant to the 30 U.S.C. § 28f(a), as modified by 43 C.F.R. § 3830.21, as authorized by 30 U.S.C. § 28j(c) for the assessment year beginning September 1, 2008, on behalf of SGV Resources, Inc. A copy of the Certifications of Payment of Maintenance Fee in Lieu of Affidavit of Annual Assessment Work to be recorded with the Mohave and Yavapai County Recorder's Offices are also enclosed herewith.

Please return a date-stamped copy of this letter and the affidavits along with the receipt for payment to this office. Thank you for your assistance and please feel free to contact me or John Lacy with any questions or concerns.

Sincerely,

*Robin E Barnes*

Robin E. Barnes, CP  
Certified Paralegal

reb

c. w/enc. John King (via email)  
I:\FILES\DOCS\ASCE01\280942\LTR\HX9534.DOC

196

SEARCHED  
SERIALIZED  
INDEXED  
FILED  
AUG 21 2008  
TUCSON, ARIZONA

After recording, please return to:

Robin E. Barnes  
DeConcini McDonald Yetwin & Lacy, P.C.  
2525 E. Broadway Blvd., #200  
Tucson, AZ 85716

STATE OF ARIZONA )  
 ) ss:  
County of Pima )

**CERTIFICATION OF PAYMENT OF MAINTENANCE FEE  
IN LIEU OF AFFIDAVIT OF ANNUAL ASSESSMENT WORK**

John C. Lacy, being first duly sworn, deposes and says that:

1. He is an agent for SGV Resources, Inc., a Nevada corporation, owner of the unpatented lode mining claims situated in Yavapai County, Arizona (the "Claims"), the location notices of which are of record in said county, and in the records of the Arizona State Office of the Bureau of Land Management under the file numbers indicated in the attached Exhibit A.

2. Pursuant to the 30 U.S.C. § 28f(a), as modified by 43 C.F.R. § 3830.21, as authorized by 30 U.S.C. § 28j(c), the owner has paid a maintenance fee of \$125 per claim for the assessment year beginning September 1, 2008, and this Certificate is in lieu of an affidavit of performance of annual assessment work or notice of intent of hold.

3. The name and address of the owner of Claims for which this Certificate is prepared are SGV Resources, Inc., 502 N. Division St., Carson City, NV 89703.  
**THIS IS NOT A CHANGE OF ADDRESS**

4. The Claims are held and claimed by the owner for the valuable mineral contained therein.

DATED this 21<sup>st</sup> day of August, 2008.


*[Handwritten Signature]*

John C. Lacy

Sworn and subscribe to before me this 21<sup>st</sup> day of August, 2008, by John C. Lacy, Agent for SGV Resources, Inc.

*[Handwritten Signature]*

Notary Public



RECORDED  
INDEXED  
AUG 21 2008  
PIMA COUNTY

DECONCINI McDONALD YETWIN & LACY

A PROFESSIONAL CORPORATION  
ATTORNEYS AT LAW

2525 EAST BROADWAY BOULEVARD • SUITE 200 • TUCSON, ARIZONA 85716-5300  
(520) 322-5000 • (520) 322-5585 (Fax)

EVO DECONCINI (1901-1986)

JOHN R. McDONALD  
RICHARD M. YETWIN  
JOHN C. RICHARDSON  
SPENCER A. SMITH  
DENISE M. BAINTON  
WAYNE E. YEHLING  
SHELTON L. FREEMAN  
BARRY M. COREY  
NATHAN B. HANNAH  
NANCY J. MARCH  
MICHAEL A. CORDIER  
MARK D. LAMMERS  
MARIAN C. LALONDE  
EMILY R. TAYLOR  
GREGORY D. HONIG

DENNIS DECONCINI  
JOHN C. LACY  
JAMES A. JUTRY  
MICHAEL R. URMAN  
GARY F. URMAN  
DAVID V. SANDERSON  
ALYCE L. PENNINGTON  
LISA ANNE SMITH  
ALICE W. CALLISON  
IRA M. SCHWARTZ  
HEATHER K. GAINES  
LISA SCHRINER LEWIS  
KRISTEN B. KLOTZ  
JOHN C. E. BARRETT

SARA J. VANCE - OF COUNSEL  
BARRON & POLK, P.L.L.C. - OF COUNSEL  
JAY M. POLK  
JOHN H. BARRON, III  
BARRETT L. KIME - OF COUNSEL

7310 N. 16TH STREET, SUITE 330  
PHOENIX, ARIZONA 85020  
(602) 282-0500  
FAX (602) 282-0520

19 WEST BIRCH AVENUE  
FLAGSTAFF, ARIZONA 86001  
(928) 214-0466  
FAX: (928) 214-6212

1615 "L" STREET NW, SUITE 850  
WASHINGTON, D.C. 20036  
(202) 833-8001  
FAX: (202) 315-3600

August 21, 2008

[www.deconcinimcdonald.com](http://www.deconcinimcdonald.com)

PLEASE REPLY TO TUCSON

rbarnes@dmyl.com

**Via Federal Express**

Arizona State Office  
Bureau of Land Management  
Attention: Public Room  
One North Central Avenue, Suite 800  
Phoenix, AZ 85004-4427

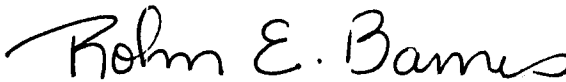
RE: **Payment of Claim Maintenance Fee; CDO Ranching & Development, L.P.**

Ladies and Gentlemen:

Delivered herewith is a check in the amount of \$4,000.00 as payment of the claim maintenance fees pursuant to the 30 U.S.C. § 28f(a), as modified by 43 C.F.R. § 3830.21, as authorized by 30 U.S.C. § 28j(c) for the assessment year beginning September 1, 2008, on behalf of CDO Ranching & Development, L.P. A copy of the Certification of Payment of Maintenance Fee in Lieu of Affidavit of Annual Assessment Work to be recorded with the Pinal County Recorder's Office is also enclosed herewith.

Please return a date-stamped copy of this letter and the affidavit along with the receipt for payment to this office. Thank you for your assistance and please feel free to contact me or John Lacy with any questions or concerns.

Sincerely,



Robin E. Barnes, CP  
Certified Paralegal

reb

c. w/enc.

Christina Sanchez

I:\FILES\DOCS\SPAC01\900934\LTR\HX9378.DOC

FILED  
AUG 21 2008  
TUCSON, ARIZONA  
32



Name of Claim	Original Notice		Amended Notice		BLM Serial
	Book	Page	Book	Page	A MC #
Emerald #12	5282	281			364272
Emerald #13	5282	282			364273
Emerald #14	5282	283			364274
Emerald #15	5282	284			364275
Emerald #16	5282	285			364276
Emerald #17	5282	286			364277
Emerald #18	5282	287			364278
Emerald #19	5282	288			364279
Emerald #20	5282	289			364280
Emerald #21	5349	445-446			364620
Emerald #22	5349	447-448			364621
Emerald #30	5349	463-464			364622
Emerald #31	5349	465-466			364623
Emerald #43	5349	489-490			364624
Emerald #44	5349	491-492			364625
Emerald #45	5349	493-494			364626

364261

I:\FILES\DOCS\ASCE01\271268\DOCH68322.DOC

RECEIVED  
BLM DENVER OFFICE  
2002 AUG 25 A @ 12  
DENVER, COLORADO

DECONCINI McDONALD YETWIN & LACY

A PROFESSIONAL CORPORATION  
ATTORNEYS AT LAW

2525 EAST BROADWAY BOULEVARD • SUITE 200 • TUCSON, ARIZONA 85716-5300  
(520) 322-5000 • (520) 322-5585 (Fax)

EVO DECONCINI (1901-1986)

JOHN R. McDONALD  
RICHARD M. YETWIN  
JOHN C. RICHARDSON  
SPENCER A. SMITH  
DENISE M. BAINTON  
WAYNE E. YEHLING  
SHELTON L. FREEMAN  
BARRY M. COREY  
NATHAN B. HANNAH  
NANCY J. MARCH  
MICHAEL A. CORDIER  
MARK D. LAMMERS  
MARIAN C. LALONDE  
EMILY R. TAYLOR  
GREGORY D. HONIG

DENNIS DECONCINI  
JOHN C. LACY  
JAMES A. JUTRY  
MICHAEL R. URMAN  
GARY F. URMAN  
DAVID V. SANDERSON  
ALYCE L. PENNINGTON  
LISA ANNE SMITH  
ALICE W. CALLISON  
IRA M. SCHWARTZ  
HEATHER K. GAINES  
LISA SCHRINER LEWIS  
KRISTEN B. KLOTZ  
JOHN C. E. BARRETT

SARA J. VANCE - OF COUNSEL  
BARRON & POLK, P.L.L.C. - OF COUNSEL  
JAY M. POLK  
JOHN H. BARRON, III  
BARRETT L. KIME - OF COUNSEL

August 21, 2008

7310 N. 16TH STREET, SUITE 330  
PHOENIX, ARIZONA 85020  
(602) 282-0500  
FAX (602) 282-0520

19 WEST BIRCH AVENUE  
FLAGSTAFF, ARIZONA 86001  
(928) 214-0466  
FAX: (928) 214-6212

1615 "L" STREET NW, SUITE 850  
WASHINGTON, D.C. 20036  
(202) 833-8001  
FAX: (202) 315-3600

[www.deconcinimcdonald.com](http://www.deconcinimcdonald.com)

PLEASE REPLY TO TUCSON

[rbarnes@dmyl.com](mailto:rbarnes@dmyl.com)

**Via Federal Express**

Arizona State Office  
Bureau of Land Management  
Attention: Public Room  
One North Central Avenue, Suite 800  
Phoenix, AZ 85004-4427

RE: **Payment of Claim Maintenance Fee; Arizona Minerals Inc.**

Ladies and Gentlemen:

Delivered herewith is a check in the amount of \$18,875.00 as payment of the claim maintenance fees pursuant to the 30 U.S.C. § 28f(a), as modified by 43 C.F.R. § 3830.21, as authorized by 30 U.S.C. § 28j(c) for the assessment year beginning September 1, 2008, on behalf of Arizona Minerals Inc. A copy of the Certification of Payment of Maintenance Fee in Lieu of Affidavit of Annual Assessment Work to be recorded with the Santa Cruz County Recorder's Office is also enclosed herewith.

Please return a date-stamped copy of this letter and the affidavit along with the receipt for payment to this office. Thank you for your assistance and please feel free to contact me or John Lacy with any questions or concerns.

Sincerely,



Robin E. Barnes, CP  
Certified Paralegal

reb

c. w/enc.

Yvonne Amayo

I:\FILES\DOCS\AUGU05\25103\LTR\HX9371.DOC

RECEIVED  
BLM PUBLIC OFFICE  
2008 AUG 25 A 9:13

After recording, please return to:  
John C. Lacy  
DeConcini McDonald Yetwin & Lacy, P.C.  
2525 E. Broadway Blvd., #200  
Tucson, AZ 85716

STATE OF ARIZONA )  
 ) ss:  
County of Pima )

CERTIFICATION OF PAYMENT OF MAINTENANCE FEE  
IN LIEU OF AFFIDAVIT OF ANNUAL ASSESSMENT WORK

John C. Lacy, being first duly sworn, deposes and says that:


1. He is an agent for Arizona Minerals Inc., a Nevada corporation, the owner of the unpatented lode mining claims situated in Santa Cruz County, Arizona (the "Claims"), the location notices of which are of record in Santa Cruz County, and in the records of the Arizona State Office of the Bureau of Land Management under the file numbers indicated in the attached Exhibit A.

2. Pursuant to the 30 U.S.C. § 28f(a), as modified by 43 C.F.R. § 3830.21, as authorized by 30 U.S.C. § 28j(c), the owners have paid a maintenance fee of \$125 per claim for the assessment year beginning September 1, 2008, and this Certificate is in lieu of an affidavit of performance of annual assessment work or notice of intent of hold.

3. The name and address of the owner of the Claims for which this Certificate is prepared are Arizona Minerals Inc., 5903 Larch Street, Vancouver, B.C. V6M 4E5, Canada. THIS IS NOT A CHANGE OF ADDRESS


4. The Claims are held and claimed by the owners for the valuable minerals contained therein.


DATED this 21<sup>st</sup> day of August, 2008.

  
John C. Lacy

RECEIVED  
BLM  
AZ STATE OFFICE  
2008 AUG 25 A 9:13

Sworn and subscribed before me this 21<sup>st</sup> day of August, 2008, by John C. Lacy, Agent for Arizona Minerals Inc.

  
Notary Public



DECONCINI McDONALD YETWIN & LACY

A PROFESSIONAL CORPORATION  
ATTORNEYS AT LAW

2525 EAST BROADWAY BOULEVARD • SUITE 200 • TUCSON, ARIZONA 85716-5300  
(520) 322-5000 • (520) 322-5585 (Fax)

EVO DECONCINI (1901-1986)

JOHN R. McDONALD  
RICHARD M. YETWIN  
JOHN C. RICHARDSON  
SPENCER A. SMITH  
DENISE M. BAINTON  
WAYNE E. YEHLING  
SHELTON L. FREEMAN  
BARRY M. COREY  
NATHAN B. HANNAH  
NANCY J. MARCH  
MICHAEL A. CORDIER  
MARK D. LAMMERS  
MARIAN C. LALONDE  
EMILY R. TAYLOR  
GREGORY D. HONIG

DENNIS DECONCINI  
JOHN C. LACY  
JAMES A. JUTRY  
MICHAEL R. URMAN  
GARY F. URMAN  
DAVID V. SANDERSON  
ALYCE L. PENNINGTON  
LISA ANNE SMITH  
ALICE W. CALLISON  
IRA M. SCHWARTZ  
HEATHER K. GAINES  
LISA SCHRINER LEWIS  
KRISTEN B. KLOTZ  
JOHN C. E. BARRETT

SARA J. VANCE - OF COUNSEL  
BARRON & POLK, P.L.L.C. - OF COUNSEL  
JAY M. POLK  
JOHN H. BARRON, III  
BARRETT L. KIME - OF COUNSEL

7310 N. 16TH STREET, SUITE 330  
PHOENIX, ARIZONA 85020  
(602) 282-0500  
FAX (602) 282-0520

19 WEST BIRCH AVENUE  
FLAGSTAFF, ARIZONA 86001  
(928) 214-0466  
FAX: (928) 214-6212

1615 "L" STREET NW, SUITE 850  
WASHINGTON, D.C. 20036  
(202) 833-8001  
FAX: (202) 315-3600

August 21, 2008

[www.deconcinimcdonald.com](http://www.deconcinimcdonald.com)

PLEASE REPLY TO TUCSON

rbarnes@dmyl.com

**Via Federal Express**

Arizona State Office  
Bureau of Land Management  
Attention: Public Room  
One North Central Avenue  
Suite 800  
Phoenix, AZ 85004-4427

RE: **Payment of Claim Maintenance Fee; Guadalupe Bienes**

Ladies and Gentlemen:

Delivered herewith is a check in the amount of \$500.00 as payment of the claim maintenance fees pursuant to the 30 U.S.C. § 28f(a), as modified by 43 C.F.R. § 3830.21, as authorized by 30 U.S.C. § 28j(c) for the assessment year beginning September 1, 2008, on behalf of Guadalupe Bienes. A copy of the Certification of Payment of Maintenance Fee in Lieu of Affidavit of Annual Assessment Work is also enclosed herewith.

Please return a date-stamped copy of this letter and the affidavit along with the receipt for payment to this office. Thank you for your assistance and please feel free to contact me or John Lacy with any questions or concerns.

Sincerely,



Robin E. Barnes, CP  
Certified Paralegal

reb

c. w/enc. Renee Davenport  
I:\FILES\DOCS\DAVE02\960420\LTR\HX9181.DOC

RECEIVED  
BLM ADMINISTRATION OFFICE  
2008 AUG 25 AM 8:11

<i>Name of Claim</i>	<i>Location Date</i>	<i>Santa Cruz County Fee Number</i>	<i>BLM Serial A MC No.</i>
Shell 127	05/11/2007	2007-08164	383374
Amended	05/05/2008	2008-05514	
Shell 128	05/11/2007	2007-08165	383375
Shell 129	05/11/2007	2007-08166	383376
Amended	05/05/2008	2008-05515	
Shell 130	05/11/2007	2007-08167	383377
Shell 131	05/11/2007	2007-08168	383378
Amended	05/01/2008	2008-05516	
Shell 132	05/11/2007	2007-08169	383379
Shell 133	05/11/2007	2007-08170	383380
Amended	05/01/2008	2008-05517	
Shell 134	05/14/2007	2007-08171	383381
Shell 135	05/14/2007	2007-08172	383382
Amended	05/01/2008	2008/05518	
Shell 136	05/23/2007	2007-08173	383383
Amended	05/07/2008	2008-05519	
Shell 137	05/23/2007	2007-08174	383384
Shell 138	05/23/2007	2007-08175	383385
Shell 139	05/23/2007	2007-08176	383386
Shell 140	05/18/2007	2007-08177	383387
Amended	05/07/2008	2008-05520	
Shell 141	05/18/2007	2007-08178	383388
Amended	05/07/2008	2008-05521	
Shell 142	05/16/2007	2007-08179	383389
Amended	05/06/2008	2008-05522	
Shell 143	05/16/2007	2007-08180	383390
Shell 144	05/16/2007	2007-08181	383391
Amended	05/06/2008	2008-05523	
Shell 145	05/16/2007	2007-08182	383392
Amended	05/06/2008	2008-05524	
Shell 146	05/14/2007	2007-08183	383393
Amended	05/01/2008	2008-05525	
Shell 147	05/14/2007	2007-08184	383394
Shell 148	05/14/2007	2007-08185	383395
Amended	05/01/2008	2008-05526	
Shell 149	05/14/2007	2007-08186	383396
Amended	05/01/2008	2008-05527	
Shell 150	05/21/2008	2008-05632	392439
Amended	07/22/2008	2008-07615	

I:\FILES\DOCS\AUGU05\251031\DOC\HK3276.DOC

RECEIVED  
 BLM/AZ/BLM OFFICE  
 JUN 25 A 9:13

**United States Department of the Interior**  
**Bureau of Land Management**  
 BUSINESS & SUPPORT SVCS DIV  
 ONE N CENTRAL AVE SUITE 800  
 PHOENIX, AZ 85004 -4427  
 Phone: (602) 417-9200

Receipt

No: 1771036

<b>Transaction #:</b> 1828734	
<b>Date of Transaction:</b> 08/26/2008	
<b>CUSTOMER:</b>	DECONCINI, MCDONALD, YETWIN & LACY 2525 E BROADWAY STE 200 TUCSON, AZ 85716

LINE #	QTY	DESCRIPTION	REMARKS	UNIT PRICE	TOTAL
1	13.00	LOCATABLE MINERALS / MINING CLAIMS-NOT NEW-UNADJUD, ONE AUTH NO. ONLY / MINING CLAIM MONEY RECEIVED (455) CASES: AMC361381/\$35625.00, AMC24466/\$10750.00, AMC350123/\$250.00, AMC369028/\$375.00, AMC83697/\$6750.00, AMC19084/\$7750.00, AMC379641/\$5000.00, AMC353058/\$5375.00, AMC373528/\$4250.00, AMC75989/\$24500.00, AMC368208/\$4000.00, AMC51409/\$18875.00, AMC85037/\$500.00	MAINT 2009 (992)	- n/a -	124000.00
<b>TOTAL:</b>					<b>\$124,000.00</b>

PAYMENT INFORMATION			
1	AMOUNT:	\$35,625.00	POSTMARKED: 8/21/08 0:00
	TYPE:	CHECK	RECEIVED: 08/25/2008
	CHECK NO:	4558	
	NAME:	AURUMBANK INC. PO BOX 60610 BOULDER CITY NV 89006	
2	AMOUNT:	\$24,500.00	POSTMARKED: 8/21/08 0:00
	TYPE:	CHECK	RECEIVED: 08/25/2008
	CHECK NO:	000095	
	NAME:	ST. GENEVIEVE RESOURCES LTD 360 BAY STREET, STE 500 TORONTO, ON CANADA NS M5H 1C4	
3	AMOUNT:	\$18,875.00	POSTMARKED: 8/21/08 0:00
	TYPE:	CHECK	RECEIVED: 08/25/2008
	CHECK NO:	000000425	
	NAME:	WILDCAT SILVER CORPORATION	

		PO BOX 49500 VANCOUVER, BC CANADA NS V7X 1L7		
4	AMOUNT:	\$10,750.00	POSTMARKED:	8/21/08 0:00
	TYPE:	CHECK	RECEIVED:	08/25/2008
	CHECK NO:	4556		
	NAME:	AURUMBANK INC. PO BOX 60610 BOULDER CITY NV 89006		
5	AMOUNT:	\$7,750.00	POSTMARKED:	8/21/08 0:00
	TYPE:	CHECK	RECEIVED:	08/25/2008
	CHECK NO:	5879		
	NAME:	TWIN BUTTES PROPERTIES, INC. 18550 S LA CANADA DRI VE #1 SAHUARITA AZ 85629		
6	AMOUNT:	\$6,750.00	POSTMARKED:	8/21/08 0:00
	TYPE:	CHECK	RECEIVED:	08/25/2008
	CHECK NO:	8029		
	NAME:	OHLHAUSEN, H G 7180 E BELMONT AVE PARADISE VALLEY AZ 85253		
7	AMOUNT:	\$5,000.00	POSTMARKED:	8/21/08 0:00
	TYPE:	CHECK	RECEIVED:	08/25/2008
	CHECK NO:	1162		
	NAME:	HERNANDEZ, MANUEL R PO BOX 61 PEARCE AZ 85625		
8	AMOUNT:	\$4,250.00	POSTMARKED:	8/21/08 0:00
	TYPE:	CHECK	RECEIVED:	08/25/2008
	CHECK NO:	1438		
	NAME:	RANCHO SECO LLC PO BOX 6335 AMADO AZ 85645		
9	AMOUNT:	\$4,250.00	POSTMARKED:	8/21/08 0:00
	TYPE:	CHECK	RECEIVED:	08/25/2008
	CHECK NO:	19953		
	NAME:	DUNBAR STONE COMPANY, INC. PO BOX 430 CHINO VALLEY AZ 86323		
10	AMOUNT:	\$4,000.00	POSTMARKED:	8/21/08 0:00
	TYPE:	CHECK	RECEIVED:	08/25/2008
	CHECK NO:	2648		
	NAME:	CDO RANCHING & DEVELOPMENT, L.P. PO BOX 689		

		32540 S BIOSPHERE RD ORACLE AZ 85623	
11	AMOUNT:	\$1,125.00	POSTMARKED: 8/21/08 0:00
	TYPE:	CHECK	RECEIVED: 08/25/2008
	CHECK NO:	19952	
	NAME:	DUNBAR STONE COMPANY, INC. PO BOX 430 CHINO VALLEY AZ 86323	
12	AMOUNT:	\$500.00	POSTMARKED: 8/21/08 0:00
	TYPE:	CHECK	RECEIVED: 08/25/2008
	CHECK NO:	033379	
	NAME:	DECONCINI MCDONALD YETWIN & LACY, P.C. 2525 E BROADWAY STE. 200 TUCSON AZ 85716	
13	AMOUNT:	\$375.00	POSTMARKED: 8/21/08 0:00
	TYPE:	CHECK	RECEIVED: 08/25/2008
	CHECK NO:	1907	
	NAME:	J-ROD LLC 6860 S NOGALES HWY TUCSON AZ 85706	
14	AMOUNT:	\$250.00	POSTMARKED: 8/21/08 0:00
	TYPE:	CHECK	RECEIVED: 08/25/2008
	CHECK NO:	42650	
	NAME:	THIRSTYSTONE RESOURCES, INC. PO BOX 1638 GAINESVILLE TX 76241	

REMARKS

This receipt was generated by the automated BLM Collections and Billing System and is a paper representation of a portion of the official electronic record contained therein.



DECONCINI McDONALD YETWIN & LACY

A PROFESSIONAL CORPORATION  
ATTORNEYS AT LAW

2525 EAST BROADWAY BOULEVARD • SUITE 200 • TUCSON, ARIZONA 85716-5300  
(520) 322-5000 • (520) 322-5585 (Fax)

AMC 361381  
360635  
359689  
359151  
363477

EVO DECONCINI (1901-1986)

JOHN R. McDONALD	DENNIS DECONCINI
RICHARD M. YETWIN	JOHN C. LACY
JOHN C. RICHARDSON	JAMES A. JUTRY
SPENCER A. SMITH	MICHAEL R. URMAN
DENISE M. BAINTON	GARY F. URMAN
WAYNE E. YEHLING	DAVID V. SANDERSON
SHELTON L. FREEMAN	ALYCE L. PENNINGTON
BARRY M. COREY	LISA ANNE SMITH
NATHAN B. HANNAH	ALICE W. CALLISON
NANCY J. MARCH	IRA M. SCHWARTZ
MICHAEL A. CORDIER	HEATHER K. GAINES
SHEFALI MILCZAREK-DESAI	LISA SCHRINER LEWIS
MARIAN C. LALONDE	

7310 N. 16TH STREET, SUITE 330  
PHOENIX, ARIZONA 85020  
(602) 282-0500  
FAX (602) 282-0520

19 WEST BIRCH AVENUE  
FLAGSTAFF, ARIZONA 86001  
(928) 214-0466  
FAX: (928) 214-6212

1615 "L" STREET NW, SUITE 850  
WASHINGTON, D.C. 20036  
(202) 833-8001  
FAX: (202) 315-3600

SARA J. VANCE - OF COUNSEL  
BARRON & POLK, P.L.L.C. - OF COUNSEL  
JAY M. POLK  
JOHN H. BARRON, III  
BARRETT L. KIME - OF COUNSEL

August 14, 2007

[www.deconcinimcdonald.com](http://www.deconcinimcdonald.com)

PLEASE REPLY TO TUCSON

[rbarnes@dmyl.com](mailto:rbarnes@dmyl.com)

**Via Federal Express**

Arizona State Office  
Bureau of Land Management  
Attention: Public Room  
One North Central Avenue  
Suite 800  
Phoenix, AZ 85004-4427

RE: **Payment of Claim Maintenance Fee; Wateringhole Productions, Inc.**

Ladies and Gentlemen:

Delivered herewith is a check in the amount of \$35,625.00 as payment of the claim maintenance fees pursuant to the 30 U.S.C. § 28f(a), as modified by 43 C.F.R. § 3830.21, as authorized by 30 U.S.C. § 28j(c) for the assessment year beginning September 1, 2007, on behalf of Carlota Copper Company. A Certification of Payment of Maintenance Fee in Lieu of Affidavit of Annual Assessment Work is also enclosed herewith.

Please return a date-stamped copy of this letter and the affidavit along with the receipt for payment to this office. Thank you for your assistance and please feel free to contact me or John Lacy with any questions or concerns.

Sincerely,

*Robin E. Barnes*

Robin E. Barnes, CP  
Certified Paralegal

PHOENIX, ARIZONA

2007 AUG 16 A 9:02

RECEIVED  
B.L.M. AZ STATE OFFICE

reb

I:\FILES\DOCS\AURU01\220711\LTR\GS9026.DOC

ENTERED INTO COMPUTER

*9/2/07/099*

*208*

After recording, please return to:

John C. Lacy  
DeConcini McDonald Yetwin & Lacy, P.C.  
2525 E. Broadway Blvd., #200  
Tucson, AZ 85716

STATE OF ARIZONA                    )  
  ) ss:  
County of Pima                        )

CERTIFICATION OF PAYMENT OF MAINTENANCE FEE  
IN LIEU OF AFFIDAVIT OF ANNUAL ASSESSMENT WORK

John C. Lacy, being first duly sworn, deposes and says that:

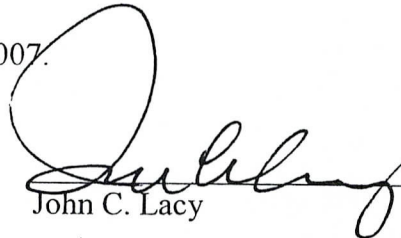
1. He is an agent for Wateringhole Productions, Inc., a Nevada corporation, owner of the unpatented lode mining claims situated in Mohave County, Arizona (the "Claims"), the location notices of which are of record in said county, and in the records of the Arizona State Office of the Bureau of Land Management under the file numbers indicated in the attached Exhibit A.

2. Pursuant to the 30 U.S.C. § 28f(a), as modified by 43 C.F.R. § 3830.21, as authorized by 30 U.S.C. § 28j(c), the owner has paid a maintenance fee of \$125 per claim for the assessment year beginning September 1, 2007, and this Certificate is in lieu of an affidavit of performance of annual assessment work or notice of intent of hold.

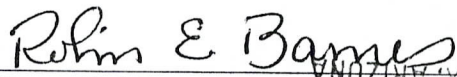
3. The name and address of the owner of Claims for which this Certificate is prepared are Wateringhole Productions, Inc. P.O. Box 60610, Boulder City, NV 89006.

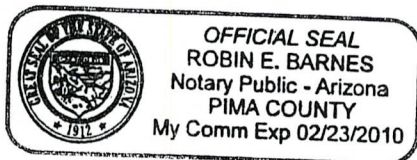
4. The Claims are held and claimed by the owner for the valuable mineral contained therein.

DATED this 14<sup>th</sup> day of August, 2007.

  
John C. Lacy

Sworn and subscribe to before me this 14<sup>th</sup> day of August, 2007, by John C. Lacy, Agent for Wateringhole Productions, Inc.

  
Notary Public



2007 AUG 16 9:02

RECEIVED  
B.L.M. AZ STATE OFFICE

EXHIBIT A

The following listed unpatented mining claims are situated in Section 4, Township 27 North, Range 18 West, and Sections 30, Township 27 North, Range 18 East, G&SR Meridian, Mohave County, Arizona:

Name of Claim	Mohave Cty Recds		Fee Number	BLM Serial A MC No.
	Book	Page		
Arden 1	4938	505	2004027318	L361381
Arden 2	4938	507	2004027319	361382
Arden 3	4938	509	2004027320	361383
Arden 4	4938	511	2004027321	361384
Arden 5	4938	513	2004027322	361385
Arden 6	4938	515	2004027323	361386
Arden 7	4938	517	2004027324	361387
Arden 8	4938	519	2004027325	361388
Arden 9	4938	521	2004027326	361389
Arden 10	4938	523	2004027327	361390
Arden 11	4938	525	2004027328	361391
Arden 12	4938	527	2004027329	361392
Arden 13	4938	529	2004027330	361393
Arden 14	4938	531	2004027331	361394
Arden 15	4938	533	2004027332	361395
Arden 16	4938	535	2004027333	361396
Arden 17	4938	537	2004027334	361397
Arden 18	4938	539	2004027335	361398
Arden 19	4938	541	2004027336	361399
Arden 20	4938	543	2004027337	361400
Arden 21	4938	545	2004027338	361401
Arden 22	4938	547	2004027339	361402
Arden 23	4938	549	2004027340	361403
Arden 24	4938	551	2004027341	361404
Arden 25	4938	553	2004027342	361405
Arden 26	4938	555	2004027343	361406
Arden 27	4938	557	2004027344	361407
Arden 28	4938	559	2004027345	361408
Arden 29	4938	561	2004027346	361409
Arden 30	4938	563	2004027347	361410
Arden 31	4938	565	2004027348	361411
Arden 32	4938	567	2004027349	361412

PHOENIX, ARIZONA

2007 AUG 16 9:02

RECEIVED  
B.L.M. AZ STATE OFFICE

The following listed unpatented mining claims are situated in Section 1, Township 28 North, Range 18 West, and Sections 24 and 25, Township 28 North, Range 19 West, G&SR Meridian, Mohave County, Arizona:

Name of Claim	Mohave Cty Recds			BLM Serial A MC No.
	Book	Page	Fee No.	
Gap 1	4938	493	2004027312	361413
Gap 2	4938	495	2004027313	361414
Gap 3	4938	497	2004027314	361415
Gap 4	4938	499	2004027315	361416
Gap 5	4938	501	2004027316	361417
Gap 6	4938	503	2004027317	361418
Gap 7	4938	439	2004027285	360635
Gap 8	4938	441	2004027286	360636
Gap 9	4938	443	2004027287	360637
Gap 10	4938	445	2004027288	360638
Gap 11	4938	447	2004027289	360639
Kiwi 1	4938	449	2004027290	360642
Kiwi 2	4938	451	2004027291	360643
Kiwi 3	4938	453	2004027292	360644
Kiwi 4	4938	455	2004027293	360645
Kiwi 5	4938	457	2004027294	360646
Kiwi 6	4938	459	2004027295	360647
Kiwi 7	4938	461	2004027296	360648
Kiwi 8	4938	463	2004027297	360649
Kiwi 9	4938	465	2004027298	360650
Kiwi 10	4938	467	2004027299	360651
Kiwi 11	4938	469	2004027300	360652
Kiwi 12	4938	471	2004027301	360653
Kiwi 13	4938	473	2004027302	360654
Kiwi 14	4938	475	2004027303	360655
Kiwi 15	4938	477	2004027304	360656
Kiwi 16	4938	479	2004027305	360657
Kiwi 17	4938	481	2004027306	360658
Kiwi 18	4938	483	2004027307	360659
Kiwi 19	4938	485	2004027308	360660
Kiwi 20	4938	487	2004027309	360661
Kiwi 21	4938	489	2004027310	360662
Kiwi 22	4938	491	2004027311	360663

PHOENIX, ARIZONA

2007 AUG 16 A 9:02

RECEIVED  
B.L.M. AZ STATE OFFICE

Name of Claim	Section/Tnp/Range	Mohave Cty. Book Page	BLM A MC No.
FUNT1	1&12, 28N-19W	4843 271	L 359689
FUNT2	12, 28N-19W	4843 273	359690
FUNT3	1&12, 28N-19W	4843 275	359691
FUNT4	12, 28N-19W	4843 277	359692
FUNT5	1&12, 28N-19W	4843 279	359693
FUNT6	12, 28N-19W	4843 281	359694
FUNT7	1&12, 28N-19W	4843 283	359695
FUNT8	12, 28N-19W	4843 285	359696
FUNT9	12, 28N-19W	4843 287	359697
FUNT10	12, 28N-19W	4843 289	359698
FUNT11	12, 28N-19W	4843 291	359699
FUNT12	12, 28N-19W	4843 293	359700
FUNT13	12, 28N-19W	4843 295	359701
FUNT14	12, 28N-19W	4843 297	359702
FUNT15	12, 28N-19W	4843 299	359703
FUNT16	12, 28N-19W	4843 301	359704
FUNT17	12, 28N-19W	4843 303	359705
FUNT18	12, 28N-19W	4843 305	359706
WIN72A	29, 28N-18W	4843 307	359707
WIN73	29, 28N-18W	4843 309	359708
WIN74	29, 28N-18W	4843 311	359709
WIN75	29, 28N-18W	4843 313	359710
WIN76	29, 28N-18W	4843 315	359711
WIN77	29, 28N-18W	4843 317	359712
WIN78	29, 28N-18W	4843 319	359713
WIN79	29, 28N-18W	4843 321	359714
WIN80	29, 28N-18W	4843 323	359715
WIN81	29, 28N-18W	4843 325	359716
WIN82	29, 28N-18W	4843 327	359717
WIN83	29, 28N-18W	4843 329	359718
WIN84	29, 28N-18W	4843 331	359719
WIN85	29, 28N-18W	4843 333	359720
WIN86	29, 28N-18W	4843 335	359721
WIN87	29, 28N-18W	4843 337	359722
WIN88	29, 28N-18W	4843 339	359723
WIN89	29, 28N-18W	4843 341	359724
BF1	10, 28N-19W	4815 181	L 359151
BF2	10, 28N-19W	4815 183	359152
BF3	10, 28N-19W	4815 185	359153
BF4	10, 28N-19W	4815 187	359154
BF5	10, 28N-19W	4815 189	359155
BF6	10, 28N-19W	4815 191	359156
BF7	10, 28N-19W	4815 193	359157

PHOENIX ARIZONA  
 2007 JUN 11 9:02 AM

RECEIVED  
 B.L.M. AZ STATE OFFICE

Name of Claim	Section/Tnp/Range	Mohave Cty.		BLM
		Book	Page	A MC No.
BF8	10, 28N-19W	4815	195	359158
BF9	10, 28N-19W	4815	197	359159
BF10	10, 28N-19W	4815	199	359160
BF11	10, 28N-19W	4815	201	359161
BF12	10, 28N-19W	4815	203	359162
BF13	10, 28N-19W	4815	205	359163
BF14	10, 28N-19W	4815	207	359164
BF15	10, 28N-19W	4815	209	359165
BF16	10, 28N-19W	4815	211	359166
BF17	10, 28N-19W	4815	213	359167
BF18	10, 28N-19W	4815	215	359168
BF19	10, 28N-19W	4815	217	359169
BF20	10, 28N-19W	4815	219	359170
BF21	10, 28N-19W	4815	221	359171
BF22	10, 28N-19W	4815	223	359172
BF23	10, 28N-19W	4815	225	359173
BF24	10, 28N-19W	4815	227	359174
BF25	10, 28N-19W	4815	229	359175
BF26	10, 28N-19W	4815	231	359176
BF27	10, 28N-19W	4815	233	359177
FUNT19	12, 28N-19W	4819	300	359178
FUNT20	12, 28N-19W	4819	302	359179
FUNT21	12, 28N-19W	4819	304	359180
FUNT22	12, 28N-19W	4819	306	359181
FUNT23	12, 28N-19W	4819	308	359182
FUNT24	12, 28N-19W	4819	310	359183
FUNT25	12, 28N-19W	4819	312	359184
FUNT26	12, 28N-19W	4819	314	359185
FUNT27	12, 28N-19W	4819	316	359186
FUNT28	12, 28N-19W	4819	318	359187
FUNT29	12, 28N-19W	4819	320	359188
FUNT30	12, 28N-19W	4819	322	359189
FUNT31	12, 28N-19W	4819	324	359190
FUNT32	12, 28N-19W	4819	326	359191
FUNT33	12, 28N-19W	4819	328	359192
FUNT34	12, 28N-19W	4819	330	359193
FUNT35	12, 28N-19W	4819	332	359194
FUNT36	12, 28N-19W	4819	334	359195
SEN1	14, 28N-19W	4819	336	359196
SEN2	14, 28N-19W	4819	338	359197
SEN3	14, 28N-19W	4819	340	359198
SEN4	14, 28N-19W	4819	342	359199
SEN5	14, 28N-19W	4819	344	359200

2007 AUG 16 9:02

RECEIVED  
B.L.M. AZ STATE OFFICE

Name of Claim	Section/Tnp/Range	Mohave Cty. Book Page	BLM A MC No.
SEN6	14, 28N-19W	4819 346	359201
SEN7	14, 28N-19W	4819 348	359202
SEN8	14, 28N-19W	4819 350	359203
SEN9	14, 28N-19W	4819 352	359204
SEN10	14, 28N-19W	4819 354	359205
SEN11	14, 28N-19W	4819 356	359206
SEN12	14, 28N-19W	4819 358	359207
SEN13	14, 28N-19W	4819 360	359208
SEN14	14, 28N-19W	4819 362	359209
SEN15	14, 28N-19W	4819 364	359210
SEN16	14, 28N-19W	4819 366	359211
SEN17	14, 28N-19W	4819 368	359212
SEN18	14, 28N-19W	4819 370	359213
SEN19	14, 28N-19W	4819 372	359214
SEN20	14, 28N-19W	4819 374	359215
SEN21	14, 28N-19W	4819 376	359216
SEN22	14, 28N-19W	4819 378	359217
SEN23	14, 28N-19W	4819 380	359218
SEN24	14, 28N-19W	4819 382	359219
SEN25	14, 28N-19W	4819 384	359220
SEN26	14, 28N-19W	4819 386	359221
SEN27	14, 28N-19W	4819 388	359222
SEN28	14, 28N-19W	4819 390	359223
SEN29	14, 28N-19W	4819 392	359224
SEN30	14, 28N-19W	4819 394	359225
SEN32	14, 28N-19W	4819 396	359226
SEN33	14, 28N-19W	4819 398	359227
SEN34	14, 28N-19W	4819 400	359228
SEN35	14, 28N-19W	4819 402	359229
SEN36	14, 28N-19W	4819 404	359230
TAP1	22, 28N-19W	4819 264	359231
TAP2	22, 28N-19W	4819 266	359232
TAP3	22, 28N-19W	4819 268	359233
TAP4	22, 28N-19W	4819 270	359234
TAP5	22, 28N-19W	4819 272	359235
TAP6	22, 28N-19W	4819 274	359236
TAP7	22, 28N-19W	4819 276	359237
TAP8	22, 28N-19W	4819 278	359238
TAP9	22, 28N-19W	4819 280	359239
TAP10	22, 28N-19W	4819 282	359240
TAP11	22, 28N-19W	4819 284	359241
TAP12	22, 28N-19W	4819 286	359242
TAP13	22, 28N-19W	4819 288	359243

RECEIVED  
 BLM, AZ STATE OFFICE  
 9  
 2007 AUG 16 9:02 AM  
 PHOENIX, ARIZONA

Name of Claim	Section/Tnp/Range	Mohave Cty.		BLM A MC No.
		Book	Page	
TAP14	22, 28N-19W	4819	290	359244
TAP15	22, 28N-19W	4819	292	359245
TAP16	22, 28N-19W	4819	294	359246
TAP17	22, 28N-19W	4819	296	359247
TAP18	22, 28N-19W	4819	298	359248
WIN1	26, 28N-19W	4815	109	359249
WIN2	26, 28N-19W	4815	111	359250
WIN3	26, 28N-19W	4815	113	359251
WIN4	26, 28N-19W	4815	115	359252
WIN5	26, 28N-19W	4815	117	359253
WIN6	26, 28N-19W	4815	119	359254
WIN7	26, 28N-19W	4815	121	359255
WIN8	26, 28N-19W	4815	123	359256
WIN9	26, 28N-19W	4815	125	359257
WIN10	26, 28N-19W	4815	127	359258
WIN11	26, 28N-19W	4815	129	359259
WIN12	26, 28N-19W	4815	131	359260
WIN13	26, 28N-19W	4815	133	359261
WIN14	26, 28N-19W	4815	135	359262
WIN15	26, 28N-19W	4815	137	359263
WIN16	26, 28N-19W	4815	139	359264
WIN17	26, 28N-19W	4815	141	359265
WIN18	26, 28N-19W	4815	143	359266
WIN19	24, 28N-19W	4815	145	359267
WIN20	24, 28N-19W	4815	147	359268
WIN21	24, 28N-19W	4815	149	359269
WIN22	24, 28N-19W	4815	151	359270
WIN23	24, 28N-19W	4815	153	359271
WIN24	24, 28N-19W	4815	155	359272
WIN25	24, 28N-19W	4815	157	359273
WIN26	24, 28N-19W	4815	159	359274
WIN27	24, 28N-19W	4815	161	359275
WIN28	24, 28N-19W	4815	163	359276
WIN29	24, 28N-19W	4815	165	359277
WIN30	24, 28N-19W	4815	167	359278
WIN31	24, 28N-19W	4815	169	359279
WIN32	24, 28N-19W	4815	171	359280
WIN33	24, 28N-19W	4815	173	359281
WIN34	24, 28N-19W	4815	175	359282
WIN35	24, 28N-19W	4815	177	359283
WIN36	24, 28N-19W	4815	179	359284
WIN37	32, 28N-18W	4819	444	359285
WIN38	32, 28N-18W	4819	444	359286

2007 AUG 16 9:01

RECEIVED  
B.L.M. AZ STATE OFFICE  
7



Name of Claim	Section/Tnp/Range	Mohave Cty. Book Page	BLM A MC No.
WIN39	32, 28N-18W	4819 446	359287
WIN40	32, 28N-18W	4819 448	359288
WIN41	32, 28N-18W	4819 450	359289
WIN42	32, 28N-18W	4819 452	359290
WIN43	32, 28N-18W	4819 454	359291
WIN44	32, 28N-18W	4819 456	359292
WIN45	32, 28N-18W	4819 458	359293
WIN46	32, 28N-18W	4819 460	359294
WIN47	32, 28N-18W	4819 462	359295
WIN48	32, 28N-18W	4819 464	359296
WIN49	32, 28N-18W	4819 466	359297
WIN50	32, 28N-18W	4819 468	359298
WIN51	32, 28N-18W	4819 470	395299
WIN52	32, 28N-18W	4819 472	359300
WIN53	32, 28N-18W	4819 474	359301
WIN54	32, 28N-18W	4819 476	359302
WIN55	32, 28N-18W	4819 406	359303
WIN56	32, 28N-18W	4819 408	359304
WIN57	32, 28N-18W	4819 410	359305
WIN58	32, 28N-18W	4819 412	359306
WIN59	32, 28N-18W	4819 414	359307
WIN60	32, 28N-18W	4819 416	359308
WIN61	32, 28N-18W	4819 418	359309
WIN62	32, 28N-18W	4819 420	359310
WIN63	32, 28N-18W	4819 422	359311
WIN64	32, 28N-18W	4819 424	359312
WIN65	32, 28N-18W	4819 426	359313
WIN66	32, 28N-18W	4819 428	359314
WIN67	32, 28N-18W	4819 430	359315
WIN68	32, 28N-18W	4819 432	359316
WIN69	32, 28N-18W	4819 434	359317
WIN70	32, 28N-18W	4819 436	359318
WIN71	32, 28N-18W	4819 438	359319
WIN72	32, 28N-18W	4819 440	359320
FUNT 37	15, 28N-19W	4938 431	360640
FUNT 38	15, 28N-19W	4938 433	360641
SEN 37	15, 28N-19W	4938 435	360664
SEN 38	15, 28N-19W	4938 437	360665

360635

PHOENIX, ARIZONA

2007 AUG 16 A 9:01

RECEIVED  
B.L.M. AZ STATE OFFICE

Name of Claim	Section/Tnp/Range	Mohave Cty. Book	Page	BLM A MC No
Bug 1	26 - 28N - 20W	5313	364	363477
Bug 2	26 - 28N - 20W	5313	366	363478
Bug 3	26 - 28N - 20W	5313	368	363479
Bug 4	26 - 28N - 20W	5313	370	363480
Bug 5	26 - 28N - 20W	5313	372	363481
Bug 6	26 - 28N - 20W	5313	374	363482
Bug 7	26 - 28N - 20W	5313	376	363483
Bug 8	26 - 28N - 20W	5313	378	363484
Bug 9	26 - 28N - 20W	5313	380	363485
Bug 10	26 - 28N - 20W	5313	382	363486

I:\FILES\DOCS\AURU01\220711\DOC\GQ8027.DOC

RECEIVED  
B.L.M. AZ STATE OFFICE  
2001 AUG 16 A 9:01  
PHOENIX, ARIZONA

**United States Department of the Interior**

**Bureau of Land Management**  
 BUSINESS & SUPPORT SVCS DIV  
 ONE N CENTRAL AVE SUITE 800  
 PHOENIX, AZ 85004 -4427  
 Phone: (602) 417-9200

Receipt

No: 1546672

<b>Transaction #:</b> 1598065	
<b>Date of Transaction:</b> 08/17/2007	
<b>CUSTOMER:</b>	WATERINGHOLE PRODUCTIONS INC P.O. BOX 60610 BOULDER CITY,NV 89006

LINE #	QTY	DESCRIPTION	REMARKS	UNIT PRICE	TOTAL
1	1.00	LOCATABLE MINERALS / MINING CLAIMS-NOT NEW-UNADJUD,ONE AUTH NO. ONLY / MINING CLAIM MONEY RECEIVED (455) <b>CASES: AMC361381/\$35625.00</b>	MAINT 2008 (285)	- n/a -	35625.00
<b>TOTAL:</b>					<b>\$35,625.00</b>

PAYMENT INFORMATION					
1	<b>AMOUNT:</b>	\$35,625.00	<b>POSTMARKED:</b>	8/15/07 0:00	
	<b>TYPE:</b>	CHECK	<b>RECEIVED:</b>	08/16/2007	
	<b>CHECK NO:</b>	3724			
	<b>NAME:</b>	AURUMBANK INC P.O. BOX 60610 BOULDER CITY NV 89006			

REMARKS

This receipt was generated by the automated BLM Collections and Billing System and is a paper representation of a portion of the official electronic record contained therein.

After recording, please return to:

John C. Lacy  
DeConcini McDonald Yetwin & Lacy, P.C.  
2525 E. Broadway Blvd., #200  
Tucson, AZ 85716

AMC 361381  
AMC 360635  
AMC 361381  
AMC 359689  
AMC 359151  
AMC 363477

STATE OF ARIZONA )  
 ) ss:  
County of Pima )

CERTIFICATION OF PAYMENT OF MAINTENANCE FEE  
IN LIEU OF AFFIDAVIT OF ANNUAL ASSESSMENT WORK

John C. Lacy, being first duly sworn, deposes and says that:

1. He is an agent for Wateringhole Productions, Inc., a Nevada corporation, owner of the unpatented lode mining claims situated in Mohave County, Arizona (the "Claims"), the location notices of which are of record in said county, and in the records of the Arizona State Office of the Bureau of Land Management under the file numbers indicated in the attached Exhibit A.

2. Pursuant to the 30 U.S.C. § 28f(a), as modified by 43 C.F.R. § 3830.21, as authorized by 30 U.S.C. § 28j(c), the owner has paid a maintenance fee of \$25 per claim for the assessment year beginning September 1, 2006, and this Certificate is in lieu of an affidavit of performance of annual assessment work or notice of intent of hold.

3. The name and address of the owner of Claims for which this Certificate is prepared are Wateringhole Productions, Inc. P.O. Box 60610, Boulder City, NV 89006.

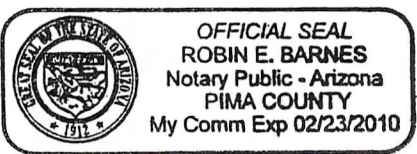
4. The Claims are held and claimed by the owner for the valuable mineral contained therein.

DATED this 24<sup>th</sup> day of August, 2006.

*[Handwritten Signature]*  
\_\_\_\_\_  
John C. Lacy

Sworn and subscribe to before me this 24 day of August, 2006, by John C. Lacy, Agent for Wateringhole Productions, Inc.

*[Handwritten Signature]*  
\_\_\_\_\_  
Notary Public



RECEIVED  
B.L.M. AZ STATE OFFICE  
PHOENIX, ARIZONA  
AUG 28 10 04 AM '06

1257 3125  
250  
625

ENTERED IN COMPUTER  
RE 9/13/06

EXHIBIT A

The following listed unpatented mining claims are situated in Section 4, Township 27 North, Range 18 West, and Sections 30, Township 27 North, Range 18 East, G&SR Meridian, Mohave County, Arizona:

Name of Claim	Mohave Cty Recds		Fee Number	BLM Serial A MC No.
	Book	Page		
Arden 1	4938	505	2004027318	361381
Arden 2	4938	507	2004027319	361382
Arden 3	4938	509	2004027320	361383
Arden 4	4938	511	2004027321	361384
Arden 5	4938	513	2004027322	361385
Arden 6	4938	515	2004027323	361386
Arden 7	4938	517	2004027324	361387
Arden 8	4938	519	2004027325	361388
Arden 9	4938	521	2004027326	361389
Arden 10	4938	523	2004027327	361390
Arden 11	4938	525	2004027328	361391
Arden 12	4938	527	2004027329	361392
Arden 13	4938	529	2004027330	361393
Arden 14	4938	531	2004027331	361394
Arden 15	4938	533	2004027332	361395
Arden 16	4938	535	2004027333	361396
Arden 17	4938	537	2004027334	361397
Arden 18	4938	539	2004027335	361398
Arden 19	4938	541	2004027336	361399
Arden 20	4938	543	2004027337	361400
Arden 21	4938	545	2004027338	361401
Arden 22	4938	547	2004027339	361402
Arden 23	4938	549	2004027340	361403
Arden 24	4938	551	2004027341	361404
Arden 25	4938	553	2004027342	361405
Arden 26	4938	555	2004027343	361406
Arden 27	4938	557	2004027344	361407 ✓
Arden 28	4938	559	2004027345	361408 ✓
Arden 29	4938	561	2004027346	361409 ✓
Arden 30	4938	563	2004027347	361410 ✓
Arden 31	4938	565	2004027348	361411 ✓
Arden 32	4938	567	2004027349	361412 ✓

RECEIVED  
 B.L.M. AZ STATE OFFICE  
 2006 AUG 28 A 10: 05

The following listed unpatented mining claims are situated in Section 1, Township 28 North, Range 18 West, and Sections 24 and 25, Township 28 North, Range 19 West, G&SR Meridian, Mohave County, Arizona:

Name of Claim	Book	Mohave Cty Recds Page	Fee No.	BLM Serial A MC No.
Gap 1	4938	493	2004027312	361413 ✓
Gap 2	4938	495	2004027313	361414 ✓
Gap 3	4938	497	2004027314	361415 ✓
Gap 4	4938	499	2004027315	361416 ✓
Gap 5	4938	501	2004027316	361417 ✓
Gap 6	4938	503	2004027317	361418 ✓
Gap 7	4938	439	2004027285	360635 ✓
Gap 8	4938	441	2004027286	360636 ✓
Gap 9	4938	443	2004027287	360637 ✓
Gap 10	4938	445	2004027288	360638 ✓
Gap 11	4938	447	2004027289	360639 ✓
Kiwi 1	4938	449	2004027290	360642 ✓
Kiwi 2	4938	451	2004027291	360643 ✓
Kiwi 3	4938	453	2004027292	360644 ✓
Kiwi 4	4938	455	2004027293	360645 ✓
Kiwi 5	4938	457	2004027294	360646 ✓
Kiwi 6	4938	459	2004027295	360647 ✓
Kiwi 7	4938	461	2004027296	360648 ✓
Kiwi 8	4938	463	2004027297	360649 ✓
Kiwi 9	4938	465	2004027298	360650 ✓
Kiwi 10	4938	467	2004027299	360651 ✓
Kiwi 11	4938	469	2004027300	360652 ✓
Kiwi 12	4938	471	2004027301	360653 ✓
Kiwi 13	4938	473	2004027302	360654 ✓
Kiwi 14	4938	475	2004027303	360655 ✓
Kiwi 15	4938	477	2004027304	360656 ✓
Kiwi 16	4938	479	2004027305	360657 ✓
Kiwi 17	4938	481	2004027306	360658 ✓
Kiwi 18	4938	483	2004027307	360659 ✓
Kiwi 19	4938	485	2004027308	360660 ✓
Kiwi 20	4938	487	2004027309	360661 ✓
Kiwi 21	4938	489	2004027310	360662 ✓
Kiwi 22	4938	491	2004027311	360663 ✓

RECEIVED  
 B.L.M. AZ STATE OFFICE  
 2006 AUG 28 A 10:05  
 G&SR MERIDIAN

Name of Claim	Section/Tnp/Range	Mohave Cty.		BLM
		Book	Page	A MC No.
FUNT1	1&12, 28N-19W	4843	271	359689
FUNT2	12, 28N-19W	4843	273	359690
FUNT3	1&12, 28N-19W	4843	275	359691
FUNT4	12, 28N-19W	4843	277	359692
FUNT5	1&12, 28N-19W	4843	279	359693
FUNT6	12, 28N-19W	4843	281	359694
FUNT7	1&12, 28N-19W	4843	283	359695
FUNT8	12, 28N-19W	4843	285	359696
FUNT9	12, 28N-19W	4843	287	359697
FUNT10	12, 28N-19W	4843	289	359698
FUNT11	12, 28N-19W	4843	291	359699
FUNT12	12, 28N-19W	4843	293	359700
FUNT13	12, 28N-19W	4843	295	359701
FUNT14	12, 28N-19W	4843	297	359702
FUNT15	12, 28N-19W	4843	299	359703
FUNT16	12, 28N-19W	4843	301	359704
FUNT17	12, 28N-19W	4843	303	359705
FUNT18	12, 28N-19W	4843	305	359706
WIN72A	29, 28N-18W	4843	307	359707
WIN73	29, 28N-18W	4843	309	359708
WIN74	29, 28N-18W	4843	311	359709
WIN75	29, 28N-18W	4843	313	359710
WIN76	29, 28N-18W	4843	315	359711
WIN77	29, 28N-18W	4843	317	359712
WIN78	29, 28N-18W	4843	319	359713
WIN79	29, 28N-18W	4843	321	359714
WIN80	29, 28N-18W	4843	323	359715
WIN81	29, 28N-18W	4843	325	359716
WIN82	29, 28N-18W	4843	327	359717
WIN83	29, 28N-18W	4843	329	359718
WIN84	29, 28N-18W	4843	331	359719
WIN85	29, 28N-18W	4843	333	359720
WIN86	29, 28N-18W	4843	335	359721
WIN87	29, 28N-18W	4843	337	359722
WIN88	29, 28N-18W	4843	339	359723
WIN89	29, 28N-18W	4843	341	359724
BF1	10, 28N-19W	4815	181	359151
BF2	10, 28N-19W	4815	183	359152
BF3	10, 28N-19W	4815	185	359153
BF4	10, 28N-19W	4815	187	359154
BF5	10, 28N-19W	4815	189	359155
BF6	10, 28N-19W	4815	191	359156
BF7	10, 28N-19W	4815	193	359157

RECEIVED  
 B.L.M. AZ STATE OFFICE  
 2006 AUG 28 A 10:05

Name of Claim	Section/Tnp/Range	Mohave Cty.		BLM A MC No.
		Book	Page	
BF8	10, 28N-19W	4815	195	359158 ✓
BF9	10, 28N-19W	4815	197	359159 ✓
BF10	10, 28N-19W	4815	199	359160 ✓
BF11	10, 28N-19W	4815	201	359161 ✓
BF12	10, 28N-19W	4815	203	359162 ✓
BF13	10, 28N-19W	4815	205	359163 ✓
BF14	10, 28N-19W	4815	207	359164 ✓
BF15	10, 28N-19W	4815	209	359165 ✓
BF16	10, 28N-19W	4815	211	359166 ✓
BF17	10, 28N-19W	4815	213	359167 ✓
BF18	10, 28N-19W	4815	215	359168 ✓
BF19	10, 28N-19W	4815	217	359169 ✓
BF20	10, 28N-19W	4815	219	359170 ✓
BF21	10, 28N-19W	4815	221	359171 ✓
BF22	10, 28N-19W	4815	223	359172 ✓
BF23	10, 28N-19W	4815	225	359173 ✓
BF24	10, 28N-19W	4815	227	359174 ✓
BF25	10, 28N-19W	4815	229	359175 ✓
BF26	10, 28N-19W	4815	231	359176 ✓
BF27	10, 28N-19W	4815	233	359177 ✓
FUNT19	12, 28N-19W	4819	300	359178 ✓
FUNT20	12, 28N-19W	4819	302	359179 ✓
FUNT21	12, 28N-19W	4819	304	359180 ✓
FUNT22	12, 28N-19W	4819	306	359181 ✓
FUNT23	12, 28N-19W	4819	308	359182 ✓
FUNT24	12, 28N-19W	4819	310	359183 ✓
FUNT25	12, 28N-19W	4819	312	359184 ✓
FUNT26	12, 28N-19W	4819	314	359185 ✓
FUNT27	12, 28N-19W	4819	316	359186 ✓
FUNT28	12, 28N-19W	4819	318	359187 ✓
FUNT29	12, 28N-19W	4819	320	359188 ✓
FUNT30	12, 28N-19W	4819	322	359189 ✓
FUNT31	12, 28N-19W	4819	324	359190 ✓
FUNT32	12, 28N-19W	4819	326	359191 ✓
FUNT33	12, 28N-19W	4819	328	359192 ✓
FUNT34	12, 28N-19W	4819	330	359193 ✓
FUNT35	12, 28N-19W	4819	332	359194 ✓
FUNT36	12, 28N-19W	4819	334	359195 ✓
SEN1	14, 28N-19W	4819	336	359196 ✓
SEN2	14, 28N-19W	4819	338	359197 ✓
SEN3	14, 28N-19W	4819	340	359198 ✓
SEN4	14, 28N-19W	4819	342	359199 ✓
SEN5	14, 28N-19W	4819	344	359200 ✓



Name of Claim	Section/Tnp/Range	Mohave Cty.		BLM
		Book	Page	A MC No.
SEN6	14, 28N-19W	4819	346	359201 ✓
SEN7	14, 28N-19W	4819	348	359202 ✓
SEN8	14, 28N-19W	4819	350	359203 ✓
SEN9	14, 28N-19W	4819	352	359204 ✓
SEN10	14, 28N-19W	4819	354	359205 ✓
SEN11	14, 28N-19W	4819	356	359206 ✓
SEN12	14, 28N-19W	4819	358	359207 ✓
SEN13	14, 28N-19W	4819	360	359208 ✓
SEN14	14, 28N-19W	4819	362	359209 ✓
SEN15	14, 28N-19W	4819	364	359210 ✓
SEN16	14, 28N-19W	4819	366	359211 ✓
SEN17	14, 28N-19W	4819	368	359212 ✓
SEN18	14, 28N-19W	4819	370	359213 ✓
SEN19	14, 28N-19W	4819	372	359214 ✓
SEN20	14, 28N-19W	4819	374	359215 ✓
SEN21	14, 28N-19W	4819	376	359216 ✓
SEN22	14, 28N-19W	4819	378	359217 ✓
SEN23	14, 28N-19W	4819	380	359218 ✓
SEN24	14, 28N-19W	4819	382	359219 ✓
SEN25	14, 28N-19W	4819	384	359220 ✓
SEN26	14, 28N-19W	4819	386	359221 ✓
SEN27	14, 28N-19W	4819	388	359222 ✓
SEN28	14, 28N-19W	4819	390	359223 ✓
SEN29	14, 28N-19W	4819	392	359224 ✓
SEN30	14, 28N-19W	4819	394	359225 ✓
SEN32	14, 28N-19W	4819	396	359226 ✓
SEN33	14, 28N-19W	4819	398	359227 ✓
SEN34	14, 28N-19W	4819	400	359228 ✓
SEN35	14, 28N-19W	4819	402	359229 ✓
SEN36	14, 28N-19W	4819	404	359230 ✓
TAP1	22, 28N-19W	4819	264	359231 ✓
TAP2	22, 28N-19W	4819	266	359232 ✓
TAP3	22, 28N-19W	4819	268	359233 ✓
TAP4	22, 28N-19W	4819	270	359234 ✓
TAP5	22, 28N-19W	4819	272	359235 ✓
TAP6	22, 28N-19W	4819	274	359236 ✓
TAP7	22, 28N-19W	4819	276	359237 ✓
TAP8	22, 28N-19W	4819	278	359238 ✓
TAP9	22, 28N-19W	4819	280	359239 ✓
TAP10	22, 28N-19W	4819	282	359240 ✓
TAP11	22, 28N-19W	4819	284	359241 ✓
TAP12	22, 28N-19W	4819	286	359242 ✓
TAP13	22, 28N-19W	4819	288	359243 ✓

RECEIVED  
 B.L.M. AZ STATE OFFICE

2006 AUG 28 A 10: 05

Name of Claim	Section/Tnp/Range	Mohave Cty. Book	Page	BLM A MC No.
TAP14	22, 28N-19W	4819	290	359244 ✓
TAP15	22, 28N-19W	4819	292	359245 ✓
TAP16	22, 28N-19W	4819	294	359246 ✓
TAP17	22, 28N-19W	4819	296	359247 ✓
TAP18	22, 28N-19W	4819	298	359248 ✓
WIN1	26, 28N-19W	4815	109	359249 ✓
WIN2	26, 28N-19W	4815	111	359250 ✓
WIN3	26, 28N-19W	4815	113	359251 ✓
WIN4	26, 28N-19W	4815	115	359252 ✓
WIN5	26, 28N-19W	4815	117	359253 ✓
WIN6	26, 28N-19W	4815	119	359254 ✓
WIN7	26, 28N-19W	4815	121	359255 ✓
WIN8	26, 28N-19W	4815	123	359256 ✓
WIN9	26, 28N-19W	4815	125	359257 ✓
WIN10	26, 28N-19W	4815	127	359258 ✓
WIN11	26, 28N-19W	4815	129	359259 ✓
WIN12	26, 28N-19W	4815	131	359260 ✓
WIN13	26, 28N-19W	4815	133	359261 ✓
WIN14	26, 28N-19W	4815	135	359262 ✓
WIN15	26, 28N-19W	4815	137	359263 ✓
WIN16	26, 28N-19W	4815	139	359264 ✓
WIN17	26, 28N-19W	4815	141	359265 ✓
WIN18	26, 28N-19W	4815	143	359266 ✓
WIN19	24, 28N-19W	4815	145	359267 ✓
WIN20	24, 28N-19W	4815	147	359268 ✓
WIN21	24, 28N-19W	4815	149	359269 ✓
WIN22	24, 28N-19W	4815	151	359270 ✓
WIN23	24, 28N-19W	4815	153	359271 ✓
WIN24	24, 28N-19W	4815	155	359272 ✓
WIN25	24, 28N-19W	4815	157	359273 ✓
WIN26	24, 28N-19W	4815	159	359274 ✓
WIN27	24, 28N-19W	4815	161	359275 ✓
WIN28	24, 28N-19W	4815	163	359276 ✓
WIN29	24, 28N-19W	4815	165	359277 ✓
WIN30	24, 28N-19W	4815	167	359278 ✓
WIN31	24, 28N-19W	4815	169	359279 ✓
WIN32	24, 28N-19W	4815	171	359280 ✓
WIN33	24, 28N-19W	4815	173	359281 ✓
WIN34	24, 28N-19W	4815	175	359282 ✓
WIN35	24, 28N-19W	4815	177	359283 ✓
WIN36	24, 28N-19W	4815	179	359284 ✓
WIN37	32, 28N-18W	4819	442	359285 ✓
WIN38	32, 28N-18W	4819	444	359286 ✓

RECEIVED  
 B.L.M. AZ STATE OFFICE

2008 AUG 28 A 10:05

Name of Claim	Section/Tnp/Range	Mohave Cty. Book	Page	BLM A MC No.
WIN39	32, 28N-18W	4819	446	359287
WIN40	32, 28N-18W	4819	448	359288
WIN41	32, 28N-18W	4819	450	359289
WIN42	32, 28N-18W	4819	452	359290
WIN43	32, 28N-18W	4819	454	359291
WIN44	32, 28N-18W	4819	456	359292
WIN45	32, 28N-18W	4819	458	359293
WIN46	32, 28N-18W	4819	460	359294
WIN47	32, 28N-18W	4819	462	359295
WIN48	32, 28N-18W	4819	464	359296
WIN49	32, 28N-18W	4819	466	359297
WIN50	32, 28N-18W	4819	468	359298
WIN51	32, 28N-18W	4819	470	395299
WIN52	32, 28N-18W	4819	472	359300
WIN53	32, 28N-18W	4819	474	359301
WIN54	32, 28N-18W	4819	476	359302
WIN55	32, 28N-18W	4819	406	359303
WIN56	32, 28N-18W	4819	408	359304
WIN57	32, 28N-18W	4819	410	359305
WIN58	32, 28N-18W	4819	412	359306
WIN59	32, 28N-18W	4819	414	359307
WIN60	32, 28N-18W	4819	416	359308
WIN61	32, 28N-18W	4819	418	359309
WIN62	32, 28N-18W	4819	420	359310
WIN63	32, 28N-18W	4819	422	359311
WIN64	32, 28N-18W	4819	424	359312
WIN65	32, 28N-18W	4819	426	359313
WIN66	32, 28N-18W	4819	428	359314
WIN67	32, 28N-18W	4819	430	359315
WIN68	32, 28N-18W	4819	432	359316
WIN69	32, 28N-18W	4819	434	359317
WIN70	32, 28N-18W	4819	436	359318
WIN71	32, 28N-18W	4819	438	359319
WIN72	32, 28N-18W	4819	440	359320
FUNT 37	15, 28N-19W	4938	431	360640
FUNT 38	15, 28N-19W	4938	433	360641
SEN 37	15, 28N-19W	4938	435	360664
SEN 38	15, 28N-19W	4938	437	360665

RECEIVED  
 B.L.M. AZ STATE OFFICE  
 AUG 28 4 10 PM '05  
 PHOENIX ARIZONA

Name of Claim	Section/Tnp/Range	Mohave Cty.		BLM
		Book	Page	A MC No
Bug 1	26 - 28N - 20W	5313	364	363477
Bug 2	26 - 28N - 20W	5313	366	363478
Bug 3	26 - 28N - 20W	5313	368	363479
Bug 4	26 - 28N - 20W	5313	370	363480
Bug 5	26 - 28N - 20W	5313	372	363481
Bug 6	26 - 28N - 20W	5313	374	363482
Bug 7	26 - 28N - 20W	5313	376	363483
Bug 8	26 - 28N - 20W	5313	378	363484
Bug 9	26 - 28N - 20W	5313	380	363485
Bug 10	26 - 28N - 20W	5313	382	363486

E:\FILES\DOCS\AURU01\220711\DOC\FP3450.DOC

RECEIVED  
 B.L.M. AZ STATE OFFICE  
 2006 AUG 28 A 10: 05  
 PHOENIX, ARIZONA

**United States Department of the Interior**  
**Bureau of Land Management**  
 BUSINESS & SUPPORT SVCS DIV  
 ONE N CENTRAL AVE  
 PHOENIX, AZ 85004 -2203  
 Phone: (602) 417-9200

Receipt

No:

1346543

<b>Transaction #:</b> 1391806	
<b>Date of Transaction:</b> 08/29/2006	
<b>CUSTOMER:</b>	JOHN C LACY DECONCINI MCDONALD YETWIN & LACY PC 2525 E BROADWAY BLVD #200 TUCSON,AZ 85716

LINE #	QTY	DESCRIPTION	REMARKS	UNIT PRICE	TOTAL
1	1.00	LOCATABLE MINERALS / MINING CLAIMS-NOT NEW-UNADJUD,ONE AUTH NO. ONLY / MINING CLAIM MONEY RECEIVED (455) <b>CASES: AMC361381/\$35625.00</b>	MAINT (285)	- n/a -	35625.00
<b>TOTAL:</b>					<b>\$35,625.00</b>

PAYMENT INFORMATION			
1	AMOUNT:	\$35,625.00	POSTMARKED: 08/24/2006
	TYPE:	CHECK	RECEIVED: 08/28/2006
	CHECK NO:	3344	
	NAME:	AURUMBANK, INC P.O. BOX 60610 BOULDER CITY NV 89006	

REMARKS

This receipt was generated by the automated BLM Collections and Billing System and is a paper representation of a portion of the official electronic record contained therein.

After recording, please return to:

John C. Lacy  
DeConcini McDonald Yetwin & Lacy, P.C.  
2525 E. Broadway Blvd., #200  
Tucson, AZ 85716

AMC 361381  
AMC 360635  
AMC 361381  
AMC 359689  
AMC 359151  
AMC 363477

STATE OF ARIZONA )  
 ) ss:  
County of Pima )

CERTIFICATION OF PAYMENT OF MAINTENANCE FEE  
IN LIEU OF AFFIDAVIT OF ANNUAL ASSESSMENT WORK

John C. Lacy, being first duly sworn, deposes and says that:


1. He is an agent for Wateringhole Productions, Inc., a Nevada corporation, owner of the unpatented lode mining claims situated in Mohave County, Arizona (the "Claims"), the location notices of which are of record in said county, and in the records of the Arizona State Office of the Bureau of Land Management under the file numbers indicated in the attached Exhibit A.

2. Pursuant to the 30 U.S.C. § 28f(a), as modified by 43 C.F.R. § 3830.21, and authorized by 30 U.S.C. § 28j(c), the owner has paid a maintenance fee of \$25 per claim for the assessment year beginning September 1, 2006, and this Certificate is in lieu of an affidavit of performance of annual assessment work or notice of intent of hold.


3. The name and address of the owner of Claims for which this Certificate is prepared are Wateringhole Productions, Inc. P.O. Box 60610, Boulder City, NV 89006.


4. The Claims are held and claimed by the owner for the valuable mineral contained therein.

DATED this 24<sup>th</sup> day of August, 2006.

  
\_\_\_\_\_  
John C. Lacy

Sworn and subscribe to before me this 24 day of August, 2006, by John C. Lacy, Agent for Wateringhole Productions, Inc.

  
\_\_\_\_\_  
Robin E. Barnes  
Notary Public



RECEIVED  
B.L.M. AZ STATE OFFICE  
AUG 28 10 04  
TUCSON, ARIZONA

12-13-25  
3125

RE 9/13/06

EXHIBIT A

The following listed unpatented mining claims are situated in Section 4, Township 27 North, Range 18 West, and Sections 30, Township 27 North, Range 18 East, G&SR Meridian, Mohave County, Arizona:

Name of Claim	Mohave Cty Recds		Fee Number	BLM Serial A MC No.
	Book	Page		
Arden 1	4938	505	2004027318	361381
Arden 2	4938	507	2004027319	361382
Arden 3	4938	509	2004027320	361383
Arden 4	4938	511	2004027321	361384
Arden 5	4938	513	2004027322	361385
Arden 6	4938	515	2004027323	361386
Arden 7	4938	517	2004027324	361387
Arden 8	4938	519	2004027325	361388
Arden 9	4938	521	2004027326	361389
Arden 10	4938	523	2004027327	361390
Arden 11	4938	525	2004027328	361391
Arden 12	4938	527	2004027329	361392
Arden 13	4938	529	2004027330	361393
Arden 14	4938	531	2004027331	361394
Arden 15	4938	533	2004027332	361395
Arden 16	4938	535	2004027333	361396
Arden 17	4938	537	2004027334	361397
Arden 18	4938	539	2004027335	361398
Arden 19	4938	541	2004027336	361399
Arden 20	4938	543	2004027337	361400
Arden 21	4938	545	2004027338	361401
Arden 22	4938	547	2004027339	361402
Arden 23	4938	549	2004027340	361403
Arden 24	4938	551	2004027341	361404
Arden 25	4938	553	2004027342	361405
Arden 26	4938	555	2004027343	361406
Arden 27	4938	557	2004027344	361407
Arden 28	4938	559	2004027345	361408
Arden 29	4938	561	2004027346	361409
Arden 30	4938	563	2004027347	361410
Arden 31	4938	565	2004027348	361411
Arden 32	4938	567	2004027349	361412

RECEIVED  
 B.L.M. AZ STATE OFFICE  
 2006 AUG 28 A 10: 05

The following listed unpatented mining claims are situated in Section 1, Township 28 North, Range 18 West, and Sections 24 and 25, Township 28 North, Range 19 West, G&SR Meridian, Mohave County, Arizona:

Name of Claim	Mohave Cty Recds			BLM Serial
	Book	Page	Fee No.	A MC No.
Gap 1	4938	493	2004027312	361413 ✓
Gap 2	4938	495	2004027313	361414 ✓
Gap 3	4938	497	2004027314	361415 ✓
Gap 4	4938	499	2004027315	361416 ✓
Gap 5	4938	501	2004027316	361417 ✓
Gap 6	4938	503	2004027317	361418 ✓
Gap 7	4938	439	2004027285	360635 ✓
Gap 8	4938	441	2004027286	360636 ✓
Gap 9	4938	443	2004027287	360637 ✓
Gap 10	4938	445	2004027288	360638 ✓
Gap 11	4938	447	2004027289	360639 ✓
Kiwi 1	4938	449	2004027290	360642 ✓
Kiwi 2	4938	451	2004027291	360643 ✓
Kiwi 3	4938	453	2004027292	360644 ✓
Kiwi 4	4938	455	2004027293	360645 ✓
Kiwi 5	4938	457	2004027294	360646 ✓
Kiwi 6	4938	459	2004027295	360647 ✓
Kiwi 7	4938	461	2004027296	360648 ✓
Kiwi 8	4938	463	2004027297	360649 ✓
Kiwi 9	4938	465	2004027298	360650 ✓
Kiwi 10	4938	467	2004027299	360651 ✓
Kiwi 11	4938	469	2004027300	360652 ✓
Kiwi 12	4938	471	2004027301	360653 ✓
Kiwi 13	4938	473	2004027302	360654 ✓
Kiwi 14	4938	475	2004027303	360655 ✓
Kiwi 15	4938	477	2004027304	360656 ✓
Kiwi 16	4938	479	2004027305	360657 ✓
Kiwi 17	4938	481	2004027306	360658 ✓
Kiwi 18	4938	483	2004027307	360659 ✓
Kiwi 19	4938	485	2004027308	360660 ✓
Kiwi 20	4938	487	2004027309	360661 ✓
Kiwi 21	4938	489	2004027310	360662 ✓
Kiwi 22	4938	491	2004027311	360663 ✓

RECEIVED  
 B.L.M. AZ STATE OFFICE  
 2006 AUG 28 A 10: 05  
 PHOENIX ARIZONA



Name of Claim	Section/Tnp/Range	Mohave Cty. Book	Page	BLM A MC No.
FUNT1	1&12, 28N-19W	4843	271	359689 -
FUNT2	12, 28N-19W	4843	273	359690 -
FUNT3	1&12, 28N-19W	4843	275	359691 -
FUNT4	12, 28N-19W	4843	277	359692 -
FUNT5	1&12, 28N-19W	4843	279	359693 -
FUNT6	12, 28N-19W	4843	281	359694 -
FUNT7	1&12, 28N-19W	4843	283	359695 -
FUNT8	12, 28N-19W	4843	285	359696 -
FUNT9	12, 28N-19W	4843	287	359697 -
FUNT10	12, 28N-19W	4843	289	359698 -
FUNT11	12, 28N-19W	4843	291	359699 -
FUNT12	12, 28N-19W	4843	293	359700 -
FUNT13	12, 28N-19W	4843	295	359701 -
FUNT14	12, 28N-19W	4843	297	359702 -
FUNT15	12, 28N-19W	4843	299	359703 -
FUNT16	12, 28N-19W	4843	301	359704 -
FUNT17	12, 28N-19W	4843	303	359705 -
FUNT18	12, 28N-19W	4843	305	359706 -
WIN72A	29, 28N-18W	4843	307	359707 -
WIN73	29, 28N-18W	4843	309	359708 -
WIN74	29, 28N-18W	4843	311	359709 -
WIN75	29, 28N-18W	4843	313	359710 -
WIN76	29, 28N-18W	4843	315	359711 -
WIN77	29, 28N-18W	4843	317	359712 -
WIN78	29, 28N-18W	4843	319	359713 -
WIN79	29, 28N-18W	4843	321	359714 -
WIN80	29, 28N-18W	4843	323	359715 -
WIN81	29, 28N-18W	4843	325	359716 -
WIN82	29, 28N-18W	4843	327	359717 -
WIN83	29, 28N-18W	4843	329	359718 -
WIN84	29, 28N-18W	4843	331	359719 -
WIN85	29, 28N-18W	4843	333	359720 -
WIN86	29, 28N-18W	4843	335	359721 -
WIN87	29, 28N-18W	4843	337	359722 -
WIN88	29, 28N-18W	4843	339	359723 -
WIN89	29, 28N-18W	4843	341	359724 -
BF1	10, 28N-19W	4815	181	359151 -
BF2	10, 28N-19W	4815	183	359152 -
BF3	10, 28N-19W	4815	185	359153 -
BF4	10, 28N-19W	4815	187	359154 -
BF5	10, 28N-19W	4815	189	359155 -
BF6	10, 28N-19W	4815	191	359156 -
BF7	10, 28N-19W	4815	193	359157 -

2008 AUG 28 A 10:05

RECEIVED  
B.L.M. AZ STATE OFFICE

Name of Claim	Section/Tnp/Range	Mohave Cty.		BLM A MC No.
		Book	Page	
BF8	10, 28N-19W	4815	195	359158 ✓
BF9	10, 28N-19W	4815	197	359159 ✓
BF10	10, 28N-19W	4815	199	359160 ✓
BF11	10, 28N-19W	4815	201	359161 ✓
BF12	10, 28N-19W	4815	203	359162 ✓
BF13	10, 28N-19W	4815	205	359163 ✓
BF14	10, 28N-19W	4815	207	359164 ✓
BF15	10, 28N-19W	4815	209	359165 ✓
BF16	10, 28N-19W	4815	211	359166 ✓
BF17	10, 28N-19W	4815	213	359167 ✓
BF18	10, 28N-19W	4815	215	359168 ✓
BF19	10, 28N-19W	4815	217	359169 ✓
BF20	10, 28N-19W	4815	219	359170 ✓
BF21	10, 28N-19W	4815	221	359171 ✓
BF22	10, 28N-19W	4815	223	359172 ✓
BF23	10, 28N-19W	4815	225	359173 ✓
BF24	10, 28N-19W	4815	227	359174 ✓
BF25	10, 28N-19W	4815	229	359175 ✓
BF26	10, 28N-19W	4815	231	359176 ✓
BF27	10, 28N-19W	4815	233	359177 ✓
FUNT19	12, 28N-19W	4819	300	359178 ✓
FUNT20	12, 28N-19W	4819	302	359179 ✓
FUNT21	12, 28N-19W	4819	304	359180 ✓
FUNT22	12, 28N-19W	4819	306	359181 ✓
FUNT23	12, 28N-19W	4819	308	359182 ✓
FUNT24	12, 28N-19W	4819	310	359183 ✓
FUNT25	12, 28N-19W	4819	312	359184 ✓
FUNT26	12, 28N-19W	4819	314	359185 ✓
FUNT27	12, 28N-19W	4819	316	359186 ✓
FUNT28	12, 28N-19W	4819	318	359187 ✓
FUNT29	12, 28N-19W	4819	320	359188 ✓
FUNT30	12, 28N-19W	4819	322	359189 ✓
FUNT31	12, 28N-19W	4819	324	359190 ✓
FUNT32	12, 28N-19W	4819	326	359191 ✓
FUNT33	12, 28N-19W	4819	328	359192 ✓
FUNT34	12, 28N-19W	4819	330	359193 ✓
FUNT35	12, 28N-19W	4819	332	359194 ✓
FUNT36	12, 28N-19W	4819	334	359195 ✓
SEN1	14, 28N-19W	4819	336	359196 ✓
SEN2	14, 28N-19W	4819	338	359197 ✓
SEN3	14, 28N-19W	4819	340	359198 ✓
SEN4	14, 28N-19W	4819	342	359199 ✓
SEN5	14, 28N-19W	4819	344	359200 ✓

Name of Claim	Section/Tnp/Range	Mohave Cty.		BLM
		Book	Page	A MC No.
SEN6	14, 28N-19W	4819	346	359201 ✓
SEN7	14, 28N-19W	4819	348	359202 ✓
SEN8	14, 28N-19W	4819	350	359203 ✓
SEN9	14, 28N-19W	4819	352	359204 ✓
SEN10	14, 28N-19W	4819	354	359205 ✓
SEN11	14, 28N-19W	4819	356	359206 ✓
SEN12	14, 28N-19W	4819	358	359207 ✓
SEN13	14, 28N-19W	4819	360	359208 ✓
SEN14	14, 28N-19W	4819	362	359209 ✓
SEN15	14, 28N-19W	4819	364	359210 ✓
SEN16	14, 28N-19W	4819	366	359211 ✓
SEN17	14, 28N-19W	4819	368	359212 ✓
SEN18	14, 28N-19W	4819	370	359213 ✓
SEN19	14, 28N-19W	4819	372	359214 ✓
SEN20	14, 28N-19W	4819	374	359215 ✓
SEN21	14, 28N-19W	4819	376	359216 ✓
SEN22	14, 28N-19W	4819	378	359217 ✓
SEN23	14, 28N-19W	4819	380	359218 ✓
SEN24	14, 28N-19W	4819	382	359219 ✓
SEN25	14, 28N-19W	4819	384	359220 ✓
SEN26	14, 28N-19W	4819	386	359221 ✓
SEN27	14, 28N-19W	4819	388	359222 ✓
SEN28	14, 28N-19W	4819	390	359223 ✓
SEN29	14, 28N-19W	4819	392	359224 ✓
SEN30	14, 28N-19W	4819	394	359225 ✓
SEN32	14, 28N-19W	4819	396	359226 ✓
SEN33	14, 28N-19W	4819	398	359227 ✓
SEN34	14, 28N-19W	4819	400	359228 ✓
SEN35	14, 28N-19W	4819	402	359229 ✓
SEN36	14, 28N-19W	4819	404	359230 ✓
TAP1	22, 28N-19W	4819	264	359231 ✓
TAP2	22, 28N-19W	4819	266	359232 ✓
TAP3	22, 28N-19W	4819	268	359233 ✓
TAP4	22, 28N-19W	4819	270	359234 ✓
TAP5	22, 28N-19W	4819	272	359235 ✓
TAP6	22, 28N-19W	4819	274	359236 ✓
TAP7	22, 28N-19W	4819	276	359237 ✓
TAP8	22, 28N-19W	4819	278	359238 ✓
TAP9	22, 28N-19W	4819	280	359239 ✓
TAP10	22, 28N-19W	4819	282	359240 ✓
TAP11	22, 28N-19W	4819	284	359241 ✓
TAP12	22, 28N-19W	4819	286	359242 ✓
TAP13	22, 28N-19W	4819	288	359243 ✓

2006 AUG 28 A 10:05

RECEIVED  
B.L.M. AZ STATE OFFICE

Name of Claim	Section/Tnp/Range	Mohave Cty.		BLM
		Book	Page	A MC No.
TAP14	22, 28N-19W	4819	290	359244 ✓
TAP15	22, 28N-19W	4819	292	359245 ✓
TAP16	22, 28N-19W	4819	294	359246 ✓
TAP17	22, 28N-19W	4819	296	359247 ✓
TAP18	22, 28N-19W	4819	298	359248 ✓
WIN1	26, 28N-19W	4815	109	359249 ✓
WIN2	26, 28N-19W	4815	111	359250 ✓
WIN3	26, 28N-19W	4815	113	359251 ✓
WIN4	26, 28N-19W	4815	115	359252 ✓
WIN5	26, 28N-19W	4815	117	359253 ✓
WIN6	26, 28N-19W	4815	119	359254 ✓
WIN7	26, 28N-19W	4815	121	359255 ✓
WIN8	26, 28N-19W	4815	123	359256 ✓
WIN9	26, 28N-19W	4815	125	359257 ✓
WIN10	26, 28N-19W	4815	127	359258 ✓
WIN11	26, 28N-19W	4815	129	359259 ✓
WIN12	26, 28N-19W	4815	131	359260 ✓
WIN13	26, 28N-19W	4815	133	359261 ✓
WIN14	26, 28N-19W	4815	135	359262 ✓
WIN15	26, 28N-19W	4815	137	359263 ✓
WIN16	26, 28N-19W	4815	139	359264 ✓
WIN17	26, 28N-19W	4815	141	359265 ✓
WIN18	26, 28N-19W	4815	143	359266 ✓
WIN19	24, 28N-19W	4815	145	359267 ✓
WIN20	24, 28N-19W	4815	147	359268 ✓
WIN21	24, 28N-19W	4815	149	359269 ✓
WIN22	24, 28N-19W	4815	151	359270 ✓
WIN23	24, 28N-19W	4815	153	359271 ✓
WIN24	24, 28N-19W	4815	155	359272 ✓
WIN25	24, 28N-19W	4815	157	359273 ✓
WIN26	24, 28N-19W	4815	159	359274 ✓
WIN27	24, 28N-19W	4815	161	359275 ✓
WIN28	24, 28N-19W	4815	163	359276 ✓
WIN29	24, 28N-19W	4815	165	359277 ✓
WIN30	24, 28N-19W	4815	167	359278 ✓
WIN31	24, 28N-19W	4815	169	359279 ✓
WIN32	24, 28N-19W	4815	171	359280 ✓
WIN33	24, 28N-19W	4815	173	359281 ✓
WIN34	24, 28N-19W	4815	175	359282 ✓
WIN35	24, 28N-19W	4815	177	359283 ✓
WIN36	24, 28N-19W	4815	179	359284 ✓
WIN37	32, 28N-18W	4819	442	359285 ✓
WIN38	32, 28N-18W	4819	444	359286 ✓

RECEIVED  
 B.L.M. AZ STATE OFFICE

2006 AUG 28 A 10:05

Name of Claim	Section/Tnp/Range	Mohave Cty. Book	Page	BLM A MC No.
WIN39	32, 28N-18W	4819	446	359287
WIN40	32, 28N-18W	4819	448	359288
WIN41	32, 28N-18W	4819	450	359289
WIN42	32, 28N-18W	4819	452	359290
WIN43	32, 28N-18W	4819	454	359291
WIN44	32, 28N-18W	4819	456	359292
WIN45	32, 28N-18W	4819	458	359293
WIN46	32, 28N-18W	4819	460	359294
WIN47	32, 28N-18W	4819	462	359295
WIN48	32, 28N-18W	4819	464	359296
WIN49	32, 28N-18W	4819	466	359297
WIN50	32, 28N-18W	4819	468	359298
WIN51	32, 28N-18W	4819	470	359299
WIN52	32, 28N-18W	4819	472	359300
WIN53	32, 28N-18W	4819	474	359301
WIN54	32, 28N-18W	4819	476	359302
WIN55	32, 28N-18W	4819	406	359303
WIN56	32, 28N-18W	4819	408	359304
WIN57	32, 28N-18W	4819	410	359305
WIN58	32, 28N-18W	4819	412	359306
WIN59	32, 28N-18W	4819	414	359307
WIN60	32, 28N-18W	4819	416	359308
WIN61	32, 28N-18W	4819	418	359309
WIN62	32, 28N-18W	4819	420	359310
WIN63	32, 28N-18W	4819	422	359311
WIN64	32, 28N-18W	4819	424	359312
WIN65	32, 28N-18W	4819	426	359313
WIN66	32, 28N-18W	4819	428	359314
WIN67	32, 28N-18W	4819	430	359315
WIN68	32, 28N-18W	4819	432	359316
WIN69	32, 28N-18W	4819	434	359317
WIN70	32, 28N-18W	4819	436	359318
WIN71	32, 28N-18W	4819	438	359319
WIN72	32, 28N-18W	4819	440	359320
FUNT 37	15, 28N-19W	4938	431	360640
FUNT 38	15, 28N-19W	4938	433	360641
SEN 37	15, 28N-19W	4938	435	360664
SEN 38	15, 28N-19W	4938	437	360665

RECEIVED  
 B.L.M. AZ STATE OFFICE  
 AUG 28 10 05 AM '05  
 PHOENIX, ARIZONA

Name of Claim	Section/Tnp/Range	Mohave Cty.		BLM
		Book	Page	A MC No
Bug 1	26 - 28N - 20W	5313	364	363477
Bug 2	26 - 28N - 20W	5313	366	363478
Bug 3	26 - 28N - 20W	5313	368	363479
Bug 4	26 - 28N - 20W	5313	370	363480
Bug 5	26 - 28N - 20W	5313	372	363481
Bug 6	26 - 28N - 20W	5313	374	363482
Bug 7	26 - 28N - 20W	5313	376	363483
Bug 8	26 - 28N - 20W	5313	378	363484
Bug 9	26 - 28N - 20W	5313	380	363485
Bug 10	26 - 28N - 20W	5313	382	363486

I:\FILES\DOCS\AURU01\220711\DOC\FP3450.DOC

RECEIVED  
 B.L.M. AZ STATE OFFICE  
 2006 AUG 28 A 10: 05  
 PHOENIX, ARIZONA

**United States Department of the Interior**  
**Bureau of Land Management**  
 BUSINESS & SUPPORT SVCS DIV  
 ONE N CENTRAL AVE  
 PHOENIX, AZ 85004 -2203  
 Phone: (602) 417-9200

Receipt

No: 1346543

<b>Transaction #:</b> 1391806	
<b>Date of Transaction:</b> 08/29/2006	
<b>CUSTOMER:</b>	JOHN C LACY DECONCINI MCDONALD YETWIN & LACY PC 2525 E BROADWAY BLVD #200 TUCSON,AZ 85716

LINE #	QTY	DESCRIPTION	REMARKS	UNIT PRICE	TOTAL
1	1.00	LOCATABLE MINERALS / MINING CLAIMS-NOT NEW-UNADJUD,ONE AUTH NO. ONLY / MINING CLAIM MONEY RECEIVED (455) CASES: AMC361381/\$35625.00	MAINT (285)	- n/a -	35625.00
<b>TOTAL:</b>					<b>\$35,625.00</b>

PAYMENT INFORMATION

1	AMOUNT:	\$35,625.00	POSTMARKED:	08/24/2006
	TYPE:	CHECK	RECEIVED:	08/28/2006
	CHECK NO:	3344		
	NAME:	AURUMBANK, INC P.O. BOX 60610 BOULDER CITY NV 89006		

REMARKS

This receipt was generated by the automated BLM Collections and Billing System and is a paper representation of a portion of the official electronic record contained therein.

**United States Department of the Interior**  
**Bureau of Land Management**  
 BUSINESS & SUPPORT SVCS DIV  
 222 N CENTRAL AVE  
 PHOENIX, AZ 85004 -2203  
 Phone: (602) 417-9200

Receipt

No: 1139567

<b>Transaction #:</b> 1178769		AMC 361381
<b>Date of Transaction:</b> 08/29/2005		AMC 360635
<b>CUSTOMER:</b>	JOHN C LACY DECONCINI MCDONALD YETWIN & LACY PC 2525 E BROADWAY BLVD #200 TUCSON, AZ 85716	AMC 359689 AMC 359151 AMC 363477

LINE #	QTY	DESCRIPTION	REMARKS	UNIT PRICE	TOTAL
1	1.00	LOCATABLE MINERALS / MINING CLAIMS- NOT NEW-UNADJUD, ONE AUTH NO. ONLY / MINING CLAIM MONEY RECEIVED (455) <b>CASES: AMC361381/\$35625.00</b>	MAINT 2006 (285)	- n/a -	35625.00
<b>TOTAL:</b>					<b>\$35,625.00</b>

PAYMENT INFORMATION			
1	<b>AMOUNT:</b>	\$35,625.00	<b>POSTMARKED:</b> 08/25/2005
	<b>TYPE:</b>	CHECK	<b>RECEIVED:</b> 08/26/2005
	<b>CHECK NO:</b>	3046	
	<b>NAME:</b>	AURUMBANK INC 2525 E BROADWAY BLVD #200 TUCSON AZ 85716	

REMARKS

This receipt was generated by the automated BLM Collections and Billing System and is a paper representation of a portion of the official electronic record contained therein.

ENTERED IN COMPUTER  
 RE 9/15/05



# DECONCINI MCDONALD YETWIN & LACY

A PROFESSIONAL CORPORATION  
ATTORNEYS AT LAW

2525 EAST BROADWAY BOULEVARD • SUITE 200 • TUCSON, ARIZONA 85716-5300  
(520) 322-5000 • (520) 322-5585 (Fax)

EVO DeCONCINI (1901-1986)

JOHN R. MCDONALD	DENNIS DECONCINI
RICHARD M. YETWIN	JOHN C. LACY
JOHN C. RICHARDSON	JAMES A. JUTRY
SPENCER A. SMITH	MICHAEL R. URMAN
DENISE M. BAINTON	GARY F. URMAN
WAYNE E. YEHLING	DAVID V. SANDERSON
SHELTON L. FREEMAN	ALAN L. STEIN
ALYCE L. PENNINGTON	LISA ANNE SMITH
NATHAN B. HANNAH	ALICE W. CALLISON
NANCY J. MARCH	ALAN N. ARIAV
IRA M. SCHWARTZ	MICHAEL A. CORDIER
HEATHER K. GAINES	SHEFALI MILCZAREK-DESAI
STACY RUPPRECHT BUTLER	SARAH LYNN WRIGHT
MICHAEL E. NEUMANN	

SARA J. VANCE - OF COUNSEL

August 25, 2005

7310 N. 16TH STREET, SUITE 330  
PHOENIX, ARIZONA 85020  
(602) 282-0500  
FAX: (602) 282-0520

19 WEST BIRCH AVENUE  
FLAGSTAFF, ARIZONA 86001  
(928) 214-0466  
FAX: (928) 214-6212

517 "C" STREET, NE  
WASHINGTON, D.C. 20002-7307  
(202) 546-6900  
FAX: (202) 543-5044

www.deconcinimcdonald.com

PLEASE REPLY TO TUCSON

rbarnes@dmyl.com

## Via Federal Express

Bureau of Land Management  
Arizona State Office  
Attn: Public Room  
222 North Central Ave.  
Phoenix, AZ 85004

RE: **Mining Claim Maintenance**

Dear Ladies and Gentlemen:

Delivered herewith are two (2) checks in the amount of \$35,625.00 and \$10,750.00, respectively, as payment of the claim maintenance fees pursuant to the 30 U.S.C. § 28f(a), as modified by 43 C.F.R. § 3830.21, as authorized by 30 U.S.C. § 28j(c) for the assessment year beginning September 1, 2005. Also enclosed are copies of the Certifications of Payment of Maintenance Fee in Lieu of Affidavits of Annual Assessment Work that will be filed in the official records of Mohave County, Arizona. The owners of the claims continue to remain the same.

I will appreciate your returning a date-stamped copy of this letter to me in our Tucson office in the enclosed self addressed, stamped envelope. In addition, the receipts for payment will also need to be forwarded to this office. Thank you for your assistance and please feel free to contact me or John Lacy with any questions or concerns.

Sincerely,



Robin E. Barnes, CP  
Certified Paralegal

c: Alan Brown  
Russell Corn

I:\FILES\DOCS\AURU01\220711\LTR\BP6127.DOC

RECEIVED  
BUREAU OF  
LAND MANAGEMENT  
2005 AUG 26 P 2:00  
ARIZONA  
STATE OFFICE  
PHOENIX, ARIZONA

After recording, please return to:

John C. Lacy  
DeConcini McDonald Yetwin & Lacy, P.C.  
2525 E. Broadway Blvd., #200  
Tucson, AZ 85716

STATE OF ARIZONA )  
 ) ss:  
County of Pima )

CERTIFICATION OF PAYMENT OF MAINTENANCE FEE  
IN LIEU OF AFFIDAVIT OF ANNUAL ASSESSMENT WORK

John C. Lacy, being first duly sworn, deposes and says that:


1. He is an agent for Wateringhole Productions, Inc., a Nevada corporation, owner of the unpatented lode mining claims situated in Mohave County, Arizona (the "Claims"), the location notices of which are of record in said county, and in the records of the Arizona State Office of the Bureau of Land Management under the file numbers indicated in the attached Exhibit A.

2. Pursuant to the 30 U.S.C. § 28f(a), as modified by 43 C.F.R. § 3830.21, as authorized by 30 U.S.C. § 28j(c), the owner has paid a maintenance fee of \$125 per claim for the assessment year beginning September 1, 2005, and this Certificate is in lieu of an affidavit of performance of annual assessment work or notice of intent of hold.

3. The name and address of the owner of Claims for which this Certificate is prepared are Wateringhole Productions, Inc. P.O. Box 60610, Boulder City, NV 89006.

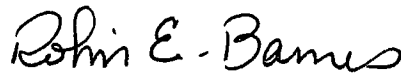
4. The Claims are held and claimed by the owner for the valuable mineral contained therein.

DATED this 24<sup>th</sup> day of August, 2005.

  
John C. Lacy

RECEIVED  
BUREAU OF  
LAND MANAGEMENT  
2005 AUG 26 P 2:00  
ARIZONA  
STATE OFFICE  
PHOENIX, ARIZONA

Sworn and subscribe to before me this 24<sup>th</sup> day of August, 2005, by John C. Lacy,  
Agent for Wateringhole Productions, Inc.



Notary Public

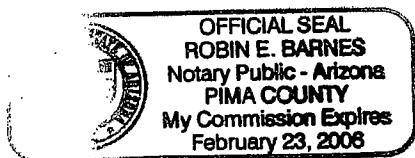


EXHIBIT A

The following listed unpatented mining claims are situated in Section 4, Township 27 North, Range 18 West, and Sections 30, Township 27 North, Range 18 East, G&SR Meridian, Mohave County, Arizona:

Name of Claim	Mohave Cty Recds Book Page	Fee Number	BLM Serial A MC No.
Arden 1	4938 505	2004027318	361381
Arden 2	4938 507	2004027319	361382
Arden 3	4938 509	2004027320	361383
Arden 4	4938 511	2004027321	361384
Arden 5	4938 513	2004027322	361385
Arden 6	4938 515	2004027323	361386
Arden 7	4938 517	2004027324	361387
Arden 8	4938 519	2004027325	361388
Arden 9	4938 521	2004027326	361389
Arden 10	4938 523	2004027327	361390
Arden 11	4938 525	2004027328	361391
Arden 12	4938 527	2004027329	361392
Arden 13	4938 529	2004027330	361393
Arden 14	4938 531	2004027331	361394
Arden 15	4938 533	2004027332	361395
Arden 16	4938 535	2004027333	361396
Arden 17	4938 537	2004027334	361397
Arden 18	4938 539	2004027335	361398
Arden 19	4938 541	2004027336	361399
Arden 20	4938 543	2004027337	361400
Arden 21	4938 545	2004027338	361401
Arden 22	4938 547	2004027339	361402
Arden 23	4938 549	2004027340	361403
Arden 24	4938 551	2004027341	361404
Arden 25	4938 553	2004027342	361405
Arden 26	4938 555	2004027343	361406
Arden 27	4938 557	2004027344	361407
Arden 28	4938 559	2004027345	361408
Arden 29	4938 561	2004027346	361409
Arden 30	4938 563	2004027347	361410
Arden 31	4938 565	2004027348	361411
Arden 32	4938 567	2004027349	361412

ARIZONA  
STATE OFFICE  
MORONIX, ARIZONA

2005 AUG 26 P 2:00

RECEIVED  
BUREAU OF  
LAND MANAGEMENT

RECEIVED

RE 9/15/05

32

The following listed unpatented mining claims are situated in Section 1, Township 28 North, Range 18 West, and Sections 24 and 25, Township 28 North, Range 19 West, G&SR Meridian, Mohave County, Arizona:

Name of Claim	Mohave Cty Recds			BLM Serial A MC No.
	Book	Page	Fee No.	
Gap 1	4938	493	2004027312	361413
Gap 2	4938	495	2004027313	361414
Gap 3	4938	497	2004027314	361415
Gap 4	4938	499	2004027315	361416
Gap 5	4938	501	2004027316	361417
Gap 6	4938	503	2004027317	361418
Gap 7	4938	439	2004027285	360635
Gap 8	4938	441	2004027286	360636
Gap 9	4938	443	2004027287	360637
Gap 10	4938	445	2004027288	360638
Gap 11	4938	447	2004027289	360639
Kiwi 1	4938	449	2004027290	360642
Kiwi 2	4938	451	2004027291	360643
Kiwi 3	4938	453	2004027292	360644
Kiwi 4	4938	455	2004027293	360645
Kiwi 5	4938	457	2004027294	360646
Kiwi 6	4938	459	2004027295	360647
Kiwi 7	4938	461	2004027296	360648
Kiwi 8	4938	463	2004027297	360649
Kiwi 9	4938	465	2004027298	360650
Kiwi 10	4938	467	2004027299	360651
Kiwi 11	4938	469	2004027300	360652
Kiwi 12	4938	471	2004027301	360653
Kiwi 13	4938	473	2004027302	360654
Kiwi 14	4938	475	2004027303	360655
Kiwi 15	4938	477	2004027304	360656
Kiwi 16	4938	479	2004027305	360657
Kiwi 17	4938	481	2004027306	360658
Kiwi 18	4938	483	2004027307	360659
Kiwi 19	4938	485	2004027308	360660
Kiwi 20	4938	487	2004027309	360661
Kiwi 21	4938	489	2004027310	360662
Kiwi 22	4938	491	2004027311	360663

ARIZONA  
STATE OFFICE  
PHOENIX, ARIZONA

2005 AUG 26 P 2:00

RECEIVED  
BUREAU OF  
LAND MANAGEMENT

RECEIVED

RE 9/15/05

33

Name of Claim	Section/Tnp/Range	Mohave Cty. Book	Page	BLM A MC No.
FUNT1	1&12, 28N-19W	4843	271	359689
FUNT2	12, 28N-19W	4843	273	359690
FUNT3	1&12, 28N-19W	4843	275	359691
FUNT4	12, 28N-19W	4843	277	359692
FUNT5	1&12, 28N-19W	4843	279	359693
FUNT6	12, 28N-19W	4843	281	359694
FUNT7	1&12, 28N-19W	4843	283	359695
FUNT8	12, 28N-19W	4843	285	359696
FUNT9	12, 28N-19W	4843	287	359697
FUNT10	12, 28N-19W	4843	289	359698
FUNT11	12, 28N-19W	4843	291	359699
FUNT12	12, 28N-19W	4843	293	359700
FUNT13	12, 28N-19W	4843	295	359701
FUNT14	12, 28N-19W	4843	297	359702
FUNT15	12, 28N-19W	4843	299	359703
FUNT16	12, 28N-19W	4843	301	359704
FUNT17	12, 28N-19W	4843	303	359705
FUNT18	12, 28N-19W	4843	305	359706
WIN72A	29, 28N-18W	4843	307	359707
WIN73	29, 28N-18W	4843	309	359708
WIN74	29, 28N-18W	4843	311	359709
WIN75	29, 28N-18W	4843	313	359710
WIN76	29, 28N-18W	4843	315	359711
WIN77	29, 28N-18W	4843	317	359712
WIN78	29, 28N-18W	4843	319	359713
WIN79	29, 28N-18W	4843	321	359714
WIN80	29, 28N-18W	4843	323	359715
WIN81	29, 28N-18W	4843	325	359716
WIN82	29, 28N-18W	4843	327	359717
WIN83	29, 28N-18W	4843	329	359718
WIN84	29, 28N-18W	4843	331	359719
WIN85	29, 28N-18W	4843	333	359720
WIN86	29, 28N-18W	4843	335	359721
WIN87	29, 28N-18W	4843	337	359722
WIN88	29, 28N-18W	4843	339	359723
WIN89	29, 28N-18W	4843	341	359724
BF1	10, 28N-19W	4815	181	359151
BF2	10, 28N-19W	4815	183	359152
BF3	10, 28N-19W	4815	185	359153
BF4	10, 28N-19W	4815	187	359154
BF5	10, 28N-19W	4815	189	359155
BF6	10, 28N-19W	4815	191	359156
BF7	10, 28N-19W	4815	193	359157

PHOENIX, ARIZONA  
 STATE OFFICE  
 ARIZONA

2005 AUG 26 P 2:00

RECEIVED  
 BUREAU OF  
 LAND MANAGEMENT

43

43

9/15/05 RE

Name of Claim	Section/Tnp/Range	Mohave Cty. Book	Page	BLM A MC No.
BF8	10, 28N-19W	4815	195	359158
BF9	10, 28N-19W	4815	197	359159
BF10	10, 28N-19W	4815	199	359160
BF11	10, 28N-19W	4815	201	359161
BF12	10, 28N-19W	4815	203	359162
BF13	10, 28N-19W	4815	205	359163
BF14	10, 28N-19W	4815	207	359164
BF15	10, 28N-19W	4815	209	359165
BF16	10, 28N-19W	4815	211	359166
BF17	10, 28N-19W	4815	213	359167
BF18	10, 28N-19W	4815	215	359168
BF19	10, 28N-19W	4815	217	359169
BF20	10, 28N-19W	4815	219	359170
BF21	10, 28N-19W	4815	221	359171
BF22	10, 28N-19W	4815	223	359172
BF23	10, 28N-19W	4815	225	359173
BF24	10, 28N-19W	4815	227	359174
BF25	10, 28N-19W	4815	229	359175
BF26	10, 28N-19W	4815	231	359176
BF27	10, 28N-19W	4815	233	359177
FUNT19	12, 28N-19W	4819	300	359178
FUNT20	12, 28N-19W	4819	302	359179
FUNT21	12, 28N-19W	4819	304	359180
FUNT22	12, 28N-19W	4819	306	359181
FUNT23	12, 28N-19W	4819	308	359182
FUNT24	12, 28N-19W	4819	310	359183
FUNT25	12, 28N-19W	4819	312	359184
FUNT26	12, 28N-19W	4819	314	359185
FUNT27	12, 28N-19W	4819	316	359186
FUNT28	12, 28N-19W	4819	318	359187
FUNT29	12, 28N-19W	4819	320	359188
FUNT30	12, 28N-19W	4819	322	359189
FUNT31	12, 28N-19W	4819	324	359190
FUNT32	12, 28N-19W	4819	326	359191
FUNT33	12, 28N-19W	4819	328	359192
FUNT34	12, 28N-19W	4819	330	359193
FUNT35	12, 28N-19W	4819	332	359194
FUNT36	12, 28N-19W	4819	334	359195
SEN1	14, 28N-19W	4819	336	359196
SEN2	14, 28N-19W	4819	338	359197
SEN3	14, 28N-19W	4819	340	359198
SEN4	14, 28N-19W	4819	342	359199
SEN5	14, 28N-19W	4819	344	359200

43

RECEIVED  
 BUREAU OF  
 LAND MANAGEMENT  
 PHOENIX, ARIZONA  
 STATE OFFICE  
 AUG 26 P 2:00

RECEIVED

RE 9/15/05

Name of Claim	Section/Tnp/Range	Mohave Cty. Book	Page	BLM A MC No.
SEN6	14, 28N-19W	4819	346	359201
SEN7	14, 28N-19W	4819	348	359202
SEN8	14, 28N-19W	4819	350	359203
SEN9	14, 28N-19W	4819	352	359204
SEN10	14, 28N-19W	4819	354	359205
SEN11	14, 28N-19W	4819	356	359206
SEN12	14, 28N-19W	4819	358	359207
SEN13	14, 28N-19W	4819	360	359208
SEN14	14, 28N-19W	4819	362	359209
SEN15	14, 28N-19W	4819	364	359210
SEN16	14, 28N-19W	4819	366	359211
SEN17	14, 28N-19W	4819	368	359212
SEN18	14, 28N-19W	4819	370	359213
SEN19	14, 28N-19W	4819	372	359214
SEN20	14, 28N-19W	4819	374	359215
SEN21	14, 28N-19W	4819	376	359216
SEN22	14, 28N-19W	4819	378	359217
SEN23	14, 28N-19W	4819	380	359218
SEN24	14, 28N-19W	4819	382	359219
SEN25	14, 28N-19W	4819	384	359220
SEN26	14, 28N-19W	4819	386	359221
SEN27	14, 28N-19W	4819	388	359222
SEN28	14, 28N-19W	4819	390	359223
SEN29	14, 28N-19W	4819	392	359224
SEN30	14, 28N-19W	4819	394	359225
SEN32	14, 28N-19W	4819	396	359226
SEN33	14, 28N-19W	4819	398	359227
SEN34	14, 28N-19W	4819	400	359228
SEN35	14, 28N-19W	4819	402	359229
SEN36	14, 28N-19W	4819	404	359230
TAP1	22, 28N-19W	4819	264	359231
TAP2	22, 28N-19W	4819	266	359232
TAP3	22, 28N-19W	4819	268	359233
TAP4	22, 28N-19W	4819	270	359234
TAP5	22, 28N-19W	4819	272	359235
TAP6	22, 28N-19W	4819	274	359236
TAP7	22, 28N-19W	4819	276	359237
TAP8	22, 28N-19W	4819	278	359238
TAP9	22, 28N-19W	4819	280	359239
TAP10	22, 28N-19W	4819	282	359240
TAP11	22, 28N-19W	4819	284	359241
TAP12	22, 28N-19W	4819	286	359242
TAP13	22, 28N-19W	4819	288	359243

RECEIVED  
 BUREAU OF LAND MANAGEMENT  
 JUN 26 11:58 AM '05  
 ARIZONA STATE OFFICE  
 PHOENIX, ARIZONA

43

SEARCHED INDEXED

RE 9/15/05

Name of Claim	Section/Tnp/Range	Mohave Cty. Book	Page	BLM A MC No.
TAP14	22, 28N-19W	4819	290	359244
TAP15	22, 28N-19W	4819	292	359245
TAP16	22, 28N-19W	4819	294	359246
TAP17	22, 28N-19W	4819	296	359247
TAP18	22, 28N-19W	4819	298	359248
WIN1	26, 28N-19W	4815	109	359249
WIN2	26, 28N-19W	4815	111	359250
WIN3	26, 28N-19W	4815	113	359251
WIN4	26, 28N-19W	4815	115	359252
WIN5	26, 28N-19W	4815	117	359253
WIN6	26, 28N-19W	4815	119	359254
WIN7	26, 28N-19W	4815	121	359255
WIN8	26, 28N-19W	4815	123	359256
WIN9	26, 28N-19W	4815	125	359257
WIN10	26, 28N-19W	4815	127	359258
WIN11	26, 28N-19W	4815	129	359259
WIN12	26, 28N-19W	4815	131	359260
WIN13	26, 28N-19W	4815	133	359261
WIN14	26, 28N-19W	4815	135	359262
WIN15	26, 28N-19W	4815	137	359263
WIN16	26, 28N-19W	4815	139	359264
WIN17	26, 28N-19W	4815	141	359265
WIN18	26, 28N-19W	4815	143	359266
WIN19	24, 28N-19W	4815	145	359267
WIN20	24, 28N-19W	4815	147	359268
WIN21	24, 28N-19W	4815	149	359269
WIN22	24, 28N-19W	4815	151	359270
WIN23	24, 28N-19W	4815	153	359271
WIN24	24, 28N-19W	4815	155	359272
WIN25	24, 28N-19W	4815	157	359273
WIN26	24, 28N-19W	4815	159	359274
WIN27	24, 28N-19W	4815	161	359275
WIN28	24, 28N-19W	4815	163	359276
WIN29	24, 28N-19W	4815	165	359277
WIN30	24, 28N-19W	4815	167	359278
WIN31	24, 28N-19W	4815	169	359279
WIN32	24, 28N-19W	4815	171	359280
WIN33	24, 28N-19W	4815	173	359281
WIN34	24, 28N-19W	4815	175	359282
WIN35	24, 28N-19W	4815	177	359283
WIN36	24, 28N-19W	4815	179	359284
WIN37	32, 28N-18W	4819	442	359285
WIN38	32, 28N-18W	4819	444	359286

RECEIVED  
 BUREAU OF  
 LAND MANAGEMENT  
 AUG 26 P 1:58  
 ARIZONA STATE OFFICE  
 PHOENIX, ARIZONA

RE 9/15/05



Name of Claim	Section/Tnp/Range	Mohave Cty. Book	Page	BLM A MC No.
WIN39	32, 28N-18W	4819	446	359287
WIN40	32, 28N-18W	4819	448	359288
WIN41	32, 28N-18W	4819	450	359289
WIN42	32, 28N-18W	4819	452	359290
WIN43	32, 28N-18W	4819	454	359291
WIN44	32, 28N-18W	4819	456	359292
WIN45	32, 28N-18W	4819	458	359293
WIN46	32, 28N-18W	4819	460	359294
WIN47	32, 28N-18W	4819	462	359295
WIN48	32, 28N-18W	4819	464	359296
WIN49	32, 28N-18W	4819	466	359297
WIN50	32, 28N-18W	4819	468	359298
WIN51	32, 28N-18W	4819	470	395299
WIN52	32, 28N-18W	4819	472	359300
WIN53	32, 28N-18W	4819	474	359301
WIN54	32, 28N-18W	4819	476	359302
WIN55	32, 28N-18W	4819	406	359303
WIN56	32, 28N-18W	4819	408	359304
WIN57	32, 28N-18W	4819	410	359305
WIN58	32, 28N-18W	4819	412	359306
WIN59	32, 28N-18W	4819	414	359307
WIN60	32, 28N-18W	4819	416	359308
WIN61	32, 28N-18W	4819	418	359309
WIN62	32, 28N-18W	4819	420	359310
WIN63	32, 28N-18W	4819	422	359311
WIN64	32, 28N-18W	4819	424	359312
WIN65	32, 28N-18W	4819	426	359313
WIN66	32, 28N-18W	4819	428	359314
WIN67	32, 28N-18W	4819	430	359315
WIN68	32, 28N-18W	4819	432	359316
WIN69	32, 28N-18W	4819	434	359317
WIN70	32, 28N-18W	4819	436	359318
WIN71	32, 28N-18W	4819	438	359319
WIN72	32, 28N-18W	4819	440	359320
FUNT 37	15, 28N-19W	4938	431	360640
FUNT 38	15, 28N-19W	4938	433	360641
SEN 37	15, 28N-19W	4938	435	360664
SEN 38	15, 28N-19W	4938	437	360665

38

2005 AUG 26 P 1:59

RECEIVED  
BUREAU OF  
LAND MANAGEMENT

RE 9/15/05

Name of Claim	Section/Tnp/Range	Mohave Cty. Book	Page	BLM A MC No
Bug 1	26 - 28N - 20W	5313	364	363477
Bug 2	26 - 28N - 20W	5313	366	363478
Bug 3	26 - 28N - 20W	5313	368	363479
Bug 4	26 - 28N - 20W	5313	370	363480
Bug 5	26 - 28N - 20W	5313	372	363481
Bug 6	26 - 28N - 20W	5313	374	363482
Bug 7	26 - 28N - 20W	5313	376	363483
Bug 8	26 - 28N - 20W	5313	378	363484
Bug 9	26 - 28N - 20W	5313	380	363485
Bug 10	26 - 28N - 20W	5313	382	363486

16

I:\FILES\DOCS\AURU01\220711\DOCAEN6257.DOC

*285 Am*

ARIZONA  
STATE OFFICE  
PHOENIX, ARIZONA

2005 AUG 26 P 1:59

RECEIVED  
BUREAU OF  
LAND MANAGEMENT

RECEIVED

*RE 9/15/05*

United States Department of the Interior  
BUREAU OF LAND MANAGEMENT  
ARIZONA STATE OFFICE  
222 North Central Avenue  
Phoenix, Arizona 85004-2203

The enclosed serial register pages identify the serial numbers that have been assigned to your mining claim location notices. If any information is incorrect, please notify this office.

**ADDITIONAL INFORMATION**

**ASSESSMENT YEAR:** Begins at 12 noon September 1 through 12 noon the following September 1.

If the claim was located before September 1 and near the end of the assessment year, you must pay the \$135 plus an additional \$100 maintenance fee to cover the upcoming assessment year. If you qualify for a small miner's waiver, you may submit a Maintenance Fee Waiver Certification (waiver) rather than pay the \$100 for the assessment year. (Example: If the location date is August 28 and you file with BLM September 5, you must pay \$135 for the assessment year in which the claim is located and either pay an additional \$100 maintenance fee or file a waiver for the following year **at the same time**. If you do not qualify for a waiver, you must pay the additional \$100 maintenance fee.)

**MAINTAINING CLAIMS:** Either a \$100 Maintenance Fee or a Maintenance Fee Waiver Certification must be filed on or before September 1 each year, and is filed in advance for the upcoming year. There is no fee required for the waiver. If you file a waiver, for the first year, you must file a Notice of Intention to Hold (NOI) on or before the December 30 immediately following the filing of the waiver and you **MUST** file an Affidavit of Performance of Annual Work (POL) by December 30<sup>th</sup> of the following year and each year thereafter. Example: On September 1, 2002, you file a waiver for the 2003 assessment year. By December 30, 2002, you must file a NOI, AND by December 30, 2003, you **MUST** file a POL. BLM service charge is \$5 per claim to file a Notice of Intention to Hold or an Affidavit of Performance of Annual Work.

**CHANGE OF ADDRESS:** It is important to notify us of any change of address. Please list the claim name and serial number. There is no fee for a change of address.

**AMENDMENTS:** If a correction is required on the original location notice, an amended notice should be filed with the BLM and County Recorder. BLM service charge is \$5 per claim. Note: You cannot amend a mining claim to add additional acreage or locators, or to change the type of claim (i.e., lode to placer).

**TRANSFER OF INTEREST:** If there is a change of ownership, the notarized transfer document must be filed with BLM and the County Recorder. BLM service charge is \$5 per claim.

**PRIOR TO OPERATION:** Contact the BLM Field Office or Forest Service Office having jurisdiction over the land in which your claim is located pertaining to what type of work you are allowed to do and what steps are required, such as casual work, notice or plan of operations, and bond requirements.

*[Handwritten signature]* 7/6/05  
(sent new claim/tr & SRP)

Amc 361381

360635

359689

359151

3833 (933) AB

October 22, 2004

Mr. John Lacy

BLM has received your 2005 Maintenance Fee payment of \$34,500 for 276 mining claims. However, only 275 mining claims were listed on your documents.

Therefore, \$125 is being refunded to you. You should receive a refund check within 4 – 6 weeks. If you have any questions regarding this action please contact Amy Bunda at 602-417-9334.



Amy Bunda  
Land Law Examiner

**Authorized Date** 10/21/2004

**Instructions to** REFUND \$125 TO JOHN LACY FOR OVERPAYMENT OF 2005 MAINT FEES

**Accounts** RECEIPT SAYS 276 CLAIMS BUT THERE ARE ONLY 275 AB

**Login ID** 2393

**Entry Date** 10/21/2004

**Total Amount** \$125.00

DECONCINI McDONALD YETWIN & LACY

A PROFESSIONAL CORPORATION  
ATTORNEYS AT LAW

2525 EAST BROADWAY BOULEVARD ■ SUITE 200 ■ TUCSON, ARIZONA 85716-5300  
(520) 322-5000 ■ (520) 322-5585 (Fax)

EVO DeCONCINI (1901-1986)

JOHN R. McDONALD      DENNIS DeCONCINI  
RICHARD M. YETWIN    JOHN C. LACY  
JOHN C. RICHARDSON    JAMES A. JUTRY  
SPENCER A. SMITH      MICHAEL R. URMAN  
DENISE M. BAINTON     GARY F. URMAN  
WAYNE E. YEHLING      DAVID V. SANDERSON  
SHELTON L. FREEMAN    ALAN L. STEIN  
JEFFREY R. SIMMONS    ALYCE L. PENNINGTON  
LISA ANNE SMITH       NATHAN B. HANNAH  
ALICE W. CALLISON     HEATHER K. GAINES  
NANCY J. MARCH        SHEFALI MILCZAREK-DESAI  
ALAN N. ARIAV          STACY RUPPRECHT BUTLER  
SARAH LYNN TOWNSEND

2025 NORTH THIRD STREET, SUITE 230  
PHOENIX, ARIZONA 85004-1472  
(602) 282-0500  
FAX: (602) 282-0520

19 WEST BIRCH AVENUE  
FLAGSTAFF, ARIZONA 86001  
(928) 214-0466  
FAX: (928) 214-6212

517 "C" STREET, NE  
WASHINGTON, D.C. 20002-7307  
(202) 546-6900  
FAX: (202) 543-5044

www.deconcinimcdonald.com

PLEASE REPLY TO TUCSON

RICHARD C. KATZ - OF COUNSEL  
SARA J. VANCE - OF COUNSEL

August 16, 2004

VIA FEDERAL EXPRESS

Bureau of Land Management  
Arizona State Office  
Attn: Public Room  
222 N. Central Ave.  
Phoenix, AZ 85004

2004 AUG 20 A 10:47  
STATE OFFICE  
PHOENIX, ARIZONA  
BUREAU OF LAND MANAGEMENT

Re: Payment of Claim Maintenance Fees

Dear Ladies and Gentlemen:

Delivered herewith are checks in the amount of \$36,500.00 and \$10,750.00, respectively, as payment of the claim maintenance fees pursuant to the 30 U.S.C. § 28f(a), as modified by 43 C.F.R. § 3830.21, as authorized by 30 U.S.C. § 28j(c) for the assessment year beginning September 1, 2004. Also enclosed are copies of the Certifications of Payment of Maintenance Fee in Lieu of Affidavits of Annual Assessment Work that will be filed in the official records of Mohave County, Arizona. The owner of the claims continues to remain the same.

I will appreciate your returning a date-stamped copy of this letter to me in our Tucson office in the enclosed self addressed, stamped envelope. In addition, the receipts for payment will also need to be forwarded to this office. Thank you for your assistance and please feel free to contact me or John Lacy with any questions or concerns.

Sincerely,

Robin E. Barnes, CLA  
Paralegal

c. w/enc Alan Brown  
I:\files\docs\AURU01\220711\LTR\DN0204.WPD

ENTERED INTO COMPUTER

8/27/04

After recording, please return to:

John C. Lacy  
DeConcini McDonald Yetwin & Lacy, P.C.  
2525 E. Broadway Blvd., #200  
Tucson, AZ 85716

STATE OFFICE OF THE BUREAU OF LAND MANAGEMENT  
2004 AUG 20 A 10:47  
PIMA COUNTY, ARIZONA

STATE OF ARIZONA )  
County of Pima ) ss:

**CERTIFICATION OF PAYMENT OF MAINTENANCE FEE  
IN LIEU OF AFFIDAVIT OF ANNUAL ASSESSMENT WORK**

John C. Lacy, being first duly sworn, deposes and says that:


1. He is an agent for Wateringhole Productions, Inc., a Nevada corporation, owner of the following described unpatented lode mining claims situated in Mohave County, Arizona (the "Claims"), the location notices of which are of record in said county, and in the records of the Arizona State Office of the Bureau of Land Management under the file numbers indicated in the attached Exhibit A.

2. Pursuant to the 30 U.S.C. § 28f(a), as modified by 43 C.F.R. § 3830.21, as authorized by 30 U.S.C. § 28j(c), the owner has paid a maintenance fee of \$125 per claim for the assessment year beginning September 1, 2004, and this Certificate is in lieu of an affidavit of performance of annual assessment work or notice of intent of hold.

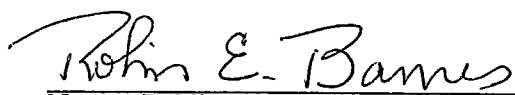
3. The name and address of the owner of Claims for which this Certificate is prepared are Wateringhole Productions, Inc. P.O. Box 60610, Boulder City, NV 89006.

4. The Claims are held and claimed by the owner for the valuable mineral contained therein.

DATED this 16<sup>th</sup> day of August, 2004.

  
John C. Lacy

Sworn and subscribe to before me this 16<sup>th</sup> day of August, 2004, by John C. Lacy, Agent for Wateringhole Productions, Inc.

  
Robin E. Barnes  
Notary Public




EXHIBIT A

The following listed unpatented mining claims are situated in Section 4, Township 27 North, Range 18 West, and Sections 30, Township 27 North, Range 18 East, G&SR Meridian, Mohave County, Arizona:

Name of Claim	Mohave Cty Recds			BLM Serial
	Book	Page	Fee Number	A MC No.
Arden 1	4938	505	2004027318	361381
Arden 2	4938	507	2004027319	361382
Arden 3	4938	509	2004027320	361383
Arden 4	4938	511	2004027321	361384
Arden 5	4938	513	2004027322	361385
Arden 6	4938	515	2004027323	361386
Arden 7	4938	517	2004027324	361387
Arden 8	4938	519	2004027325	361388
Arden 9	4938	521	2004027326	361389
Arden 10	4938	523	2004027327	361390
Arden 11	4938	525	2004027328	361391
Arden 12	4938	527	2004027329	361392
Arden 13	4938	529	2004027330	361393
Arden 14	4938	531	2004027331	361394
Arden 15	4938	533	2004027332	361395
Arden 16	4938	535	2004027333	361396
Arden 17	4938	537	2004027334	361397
Arden 18	4938	539	2004027335	361398
Arden 19	4938	541	2004027336	361399
Arden 20	4938	543	2004027337	361400
Arden 21	4938	545	2004027338	361401
Arden 22	4938	547	2004027339	361402
Arden 23	4938	549	2004027340	361403
Arden 24	4938	551	2004027341	361404
Arden 25	4938	553	2004027342	361405
Arden 26	4938	555	2004027343	361406
Arden 27	4938	557	2004027344	361407
Arden 28	4938	559	2004027345	361408
Arden 29	4938	561	2004027346	361409
Arden 30	4938	563	2004027347	361410
Arden 31	4938	565	2004027348	361411
Arden 32	4938	567	2004027349	361412

32

PHOTOGRAPHY  
STATE OFFICE  
LAND MANAGEMENT  
2004 AUG 20 A 10:47



The following listed unpatented mining claims are situated in Section 1, Township 28 North, Range 18 West, and Sections 24 and 25, Township 28 North, Range 19 West, G&SR Meridian, Mohave County, Arizona:

Name of Claim	Mohave Cty Recds			BLM Serial A MC No.
	Book	Page	Fee No.	
Gap 1	4938	493	2004027312	361413
Gap 2	4938	495	2004027313	361414
Gap 3	4938	497	2004027314	361415
Gap 4	4938	499	2004027315	361416
Gap 5	4938	501	2004027316	361417
Gap 6	4938	503	2004027317	361418
Gap 7	4938	439	2004027285	360635
Gap 8	4938	441	2004027286	360636
Gap 9	4938	443	2004027287	360637
Gap 10	4938	445	2004027288	360638
Gap 11	4938	447	2004027289	360639
Kiwi 1	4938	449	2004027290	360642
Kiwi 2	4938	451	2004027291	360643
Kiwi 3	4938	453	2004027292	360644
Kiwi 4	4938	455	2004027293	360645
Kiwi 5	4938	457	2004027294	360646
Kiwi 6	4938	459	2004027295	360647
Kiwi 7	4938	461	2004027296	360648
Kiwi 8	4938	463	2004027297	360649
Kiwi 9	4938	465	2004027298	360650
Kiwi 10	4938	467	2004027299	360651
Kiwi 11	4938	469	2004027300	360652
Kiwi 12	4938	471	2004027301	360653
Kiwi 13	4938	473	2004027302	360654
Kiwi 14	4938	475	2004027303	360655
Kiwi 15	4938	477	2004027304	360656
Kiwi 16	4938	479	2004027305	360657
Kiwi 17	4938	481	2004027306	360658
Kiwi 18	4938	483	2004027307	360659
Kiwi 19	4938	485	2004027308	360660
Kiwi 20	4938	487	2004027309	360661
Kiwi 21	4938	489	2004027310	360662
Kiwi 22	4938	491	2004027311	360663

I:\files\docs\AURU01\220711\DOC\DK1314.WPD

ARIZONA  
STATE OFFICE  
PHOENIX, ARIZONA

2004 AUG 20 10:44

LAND MANAGEMENT  
BUREAU OF LAND MANAGEMENT



EXHIBIT A

The following unpatented lode mining claims are situated in Mohave County, Arizona, with the G&SR Meridian, the location notices of which are of record in the official records of Mohave County, Arizona and the Arizona State Office of the Bureau of Land Management as follows:

<u>Name of Claim</u>	<u>Section/Tnp/Range</u>	<u>Mohave Cty.</u>		<u>BLM</u>
		<u>Book</u>	<u>Page</u>	<u>A MC No.</u>
FUNT1	1&12, 28N-19W	4843	271	359689,
FUNT2	12, 28N-19W	4843	273	359690
FUNT3	1&12, 28N-19W	4843	275	359691
FUNT4	12, 28N-19W	4843	277	359692
FUNT5	1&12, 28N-19W	4843	279	359693
FUNT6	12, 28N-19W	4843	281	359694
FUNT7	1&12, 28N-19W	4843	283	359695
FUNT8	12, 28N-19W	4843	285	359696
FUNT9	12, 28N-19W	4843	287	359697
FUNT10	12, 28N-19W	4843	289	359698
FUNT11	12, 28N-19W	4843	291	359699
FUNT12	12, 28N-19W	4843	293	359700
FUNT13	12, 28N-19W	4843	295	359701
FUNT14	12, 28N-19W	4843	297	359702
FUNT15	12, 28N-19W	4843	299	359703
FUNT16	12, 28N-19W	4843	301	359704
FUNT17	12, 28N-19W	4843	303	359705
FUNT18	12, 28N-19W	4843	305	359706
WIN72A	29, 28N-18W	4843	307	359707
WIN73	29, 28N-18W	4843	309	359708
WIN74	29, 28N-18W	4843	311	359709
WIN75	29, 28N-18W	4843	313	359710
WIN76	29, 28N-18W	4843	315	359711
WIN77	29, 28N-18W	4843	317	359712
WIN78	29, 28N-18W	4843	319	359713
WIN79	29, 28N-18W	4843	321	359714
WIN80	29, 28N-18W	4843	323	359715
WIN81	29, 28N-18W	4843	325	359716
WIN82	29, 28N-18W	4843	327	359717
WIN83	29, 28N-18W	4843	329	359718
WIN84	29, 28N-18W	4843	331	359719
WIN85	29, 28N-18W	4843	333	359720

32

RECEIVED  
BUREAU OF LAND MANAGEMENT  
MAY 10 1970  
MONTICELLO, ARIZONA

<u>Name of Claim</u>	<u>Section/Tnp/Range</u>	<u>Mohave Cty.</u>		<u>BLM</u>
		<u>Book</u>	<u>Page</u>	<u>A MC No.</u>
WIN86	29, 28N-18W	4843	335	359721
WIN87	29, 28N-18W	4843	337	359722
WIN88	29, 28N-18W	4843	339	359723
WIN89	29, 28N-18W	4843	341	359724
BF1	10, 28N-19W	4815	181	359151
BF2	10, 28N-19W	4815	183	359152
BF3	10, 28N-19W	4815	185	359153
BF4	10, 28N-19W	4815	187	359154
BF5	10, 28N-19W	4815	189	359155
BF6	10, 28N-19W	4815	191	359156
BF7	10, 28N-19W	4815	193	359157
BF8	10, 28N-19W	4815	195	359158
BF9	10, 28N-19W	4815	197	359159
BF10	10, 28N-19W	4815	199	359160
BF11	10, 28N-19W	4815	201	359161
BF12	10, 28N-19W	4815	203	359162
BF13	10, 28N-19W	4815	205	359163
BF14	10, 28N-19W	4815	207	359164
BF15	10, 28N-19W	4815	209	359165
BF16	10, 28N-19W	4815	211	359166
BF17	10, 28N-19W	4815	213	359167
BF18	10, 28N-19W	4815	215	359168
BF19	10, 28N-19W	4815	217	359169
BF20	10, 28N-19W	4815	219	359170
BF21	10, 28N-19W	4815	221	359171
BF22	10, 28N-19W	4815	223	359172
BF23	10, 28N-19W	4815	225	359173
BF24	10, 28N-19W	4815	227	359174
BF25	10, 28N-19W	4815	229	359175
BF26	10, 28N-19W	4815	231	359176
BF27	10, 28N-19W	4815	233	359177
FUNT19	12, 28N-19W	4819	300	359178
FUNT20	12, 28N-19W	4819	302	359179
FUNT21	12, 28N-19W	4819	304	359180
FUNT22	12, 28N-19W	4819	306	359181
FUNT23	12, 28N-19W	4819	308	359182
FUNT24	12, 28N-19W	4819	310	359183
FUNT25	12, 28N-19W	4819	312	359184
FUNT26	12, 28N-19W	4819	314	359185
FUNT27	12, 28N-19W	4819	316	359186

40

SEARCHED INDEXED  
SERIALIZED FILED  
APR 10 2008  
BLM

LAND MANAGEMENT  
DIVISION

<u>Name of Claim</u>	<u>Section/Tnp/Range</u>	<u>Mohave Cty.</u>		<u>BLM</u>
		<u>Book</u>	<u>Page</u>	<u>A MC No.</u>
FUNT28	12, 28N-19W	4819	318	359187
FUNT29	12, 28N-19W	4819	320	359188
FUNT30	12, 28N-19W	4819	322	359189
FUNT31	12, 28N-19W	4819	324	359190
FUNT32	12, 28N-19W	4819	326	359191
FUNT33	12, 28N-19W	4819	328	359192
FUNT34	12, 28N-19W	4819	330	359193
FUNT35	12, 28N-19W	4819	332	359194
FUNT36	12, 28N-19W	4819	334	359195
SEN1	14, 28N-19W	4819	336	359196
SEN2	14, 28N-19W	4819	338	359197
SEN3	14, 28N-19W	4819	340	359198
SEN4	14, 28N-19W	4819	342	359199
SEN5	14, 28N-19W	4819	344	359200
SEN6	14, 28N-19W	4819	346	359201
SEN7	14, 28N-19W	4819	348	359202
SEN8	14, 28N-19W	4819	350	359203
SEN9	14, 28N-19W	4819	352	359204
SEN10	14, 28N-19W	4819	354	359205
SEN11	14, 28N-19W	4819	356	359206
SEN12	14, 28N-19W	4819	358	359207
SEN13	14, 28N-19W	4819	360	359208
SEN14	14, 28N-19W	4819	362	359209
SEN15	14, 28N-19W	4819	364	359210
SEN16	14, 28N-19W	4819	366	359211
SEN17	14, 28N-19W	4819	368	359212
SEN18	14, 28N-19W	4819	370	359213
SEN19	14, 28N-19W	4819	372	359214
SEN20	14, 28N-19W	4819	374	359215
SEN21	14, 28N-19W	4819	376	359216
SEN22	14, 28N-19W	4819	378	359217
SEN23	14, 28N-19W	4819	380	359218
SEN24	14, 28N-19W	4819	382	359219
SEN25	14, 28N-19W	4819	384	359220
SEN26	14, 28N-19W	4819	386	359221
SEN27	14, 28N-19W	4819	388	359222
SEN28	14, 28N-19W	4819	390	359223
SEN29	14, 28N-19W	4819	392	359224
SEN30	14, 28N-19W	4819	394	359225
SEN32	14, 28N-19W	4819	396	359226

2004 AUG 20 A 10:48  
 LAND MANAGEMENT

<u>Name of Claim</u>	<u>Section/Tnp/Range</u>	<u>Mohave Cty.</u>		<u>BLM</u>
		<u>Book</u>	<u>Page</u>	<u>A MC No.</u>
SEN33	14, 28N-19W	4819	398	359227
SEN34	14, 28N-19W	4819	400	359228
SEN35	14, 28N-19W	4819	402	359229
SEN36	14, 28N-19W	4819	404	359230
TAP1	22, 28N-19W	4819	264	359231
TAP2	22, 28N-19W	4819	266	359232
TAP3	22, 28N-19W	4819	268	359233
TAP4	22, 28N-19W	4819	270	359234
TAP5	22, 28N-19W	4819	272	359235
TAP6	22, 28N-19W	4819	274	359236
TAP7	22, 28N-19W	4819	276	359237
TAP8	22, 28N-19W	4819	278	359238
TAP9	22, 28N-19W	4819	280	359239
TAP10	22, 28N-19W	4819	282	359240
TAP11	22, 28N-19W	4819	284	359241
TAP12	22, 28N-19W	4819	286	359242
TAP13	22, 28N-19W	4819	288	359243
TAP14	22, 28N-19W	4819	290	359244
TAP15	22, 28N-19W	4819	292	359245
TAP16	22, 28N-19W	4819	294	359246
TAP17	22, 28N-19W	4819	296	359247
TAP18	22, 28N-19W	4819	298	359248
WIN1	26, 28N-19W	4815	109	359249
WIN2	26, 28N-19W	4815	111	359250
WIN3	26, 28N-19W	4815	113	359251
WIN4	26, 28N-19W	4815	115	359252
WIN5	26, 28N-19W	4815	117	359253
WIN6	26, 28N-19W	4815	119	359254
WIN7	26, 28N-19W	4815	121	359255
WIN8	26, 28N-19W	4815	123	359256
WIN9	26, 28N-19W	4815	125	359257
WIN10	26, 28N-19W	4815	127	359258
WIN11	26, 28N-19W	4815	129	359259
WIN12	26, 28N-19W	4815	131	359260
WIN13	26, 28N-19W	4815	133	359261
WIN14	26, 28N-19W	4815	135	359262
WIN15	26, 28N-19W	4815	137	359263
WIN16	26, 28N-19W	4815	139	359264
WIN17	26, 28N-19W	4815	141	359265
WIN18	26, 28N-19W	4815	143	359266

2004 AUG 20 A 10:48  
 LAND MANAGEMENT

40

<u>Name of Claim</u>	<u>Section/Tnp/Range</u>	<u>Mohave Cty.</u>		<u>BLM</u>
		<u>Book</u>	<u>Page</u>	<u>A MC No.</u>
WIN19	24, 28N-19W	4815	145	359267
WIN20	24, 28N-19W	4815	147	359268
WIN21	24, 28N-19W	4815	149	359269
WIN22	24, 28N-19W	4815	151	359270
WIN23	24, 28N-19W	4815	153	359271
WIN24	24, 28N-19W	4815	155	359272
WIN25	24, 28N-19W	4815	157	359273
WIN26	24, 28N-19W	4815	159	359274
WIN27	24, 28N-19W	4815	161	359275
WIN28	24, 28N-19W	4815	163	359276
WIN29	24, 28N-19W	4815	165	359277
WIN30	24, 28N-19W	4815	167	359278
WIN31	24, 28N-19W	4815	169	359279
WIN32	24, 28N-19W	4815	171	359280
WIN33	24, 28N-19W	4815	173	359281
WIN34	24, 28N-19W	4815	175	359282
WIN35	24, 28N-19W	4815	177	359283
WIN36	24, 28N-19W	4815	179	359284
WIN37	32, 28N-18W	4819	442	359285
WIN38	32, 28N-18W	4819	444	359286
WIN39	32, 28N-18W	4819	446	359287
WIN40	32, 28N-18W	4819	448	359288
WIN41	32, 28N-18W	4819	450	359289
WIN42	32, 28N-18W	4819	452	359290
WIN43	32, 28N-18W	4819	454	359291
WIN44	32, 28N-18W	4819	456	359292
WIN45	32, 28N-18W	4819	458	359293
WIN46	32, 28N-18W	4819	460	359294
WIN47	32, 28N-18W	4819	462	359295
WIN48	32, 28N-18W	4819	464	359296
WIN49	32, 28N-18W	4819	466	359297
WIN50	32, 28N-18W	4819	468	359298
WIN51	32, 28N-18W	4819	470	395299
WIN52	32, 28N-18W	4819	472	359300
WIN53	32, 28N-18W	4819	474	359301
WIN54	32, 28N-18W	4819	476	359302
WIN55	32, 28N-18W	4819	406	359303
WIN56	32, 28N-18W	4819	408	359304
WIN57	32, 28N-18W	4819	410	359305
WIN58	32, 28N-18W	4819	412	359306 40

2004 AUG 20 A 10:48  
 BUREAU OF LAND MANAGEMENT  
 STATE OFFICE

<u>Name of Claim</u>	<u>Section/Tnp/Range</u>	<u>Mohave Cty.</u> <u>Book Page</u>	<u>BLM</u> <u>A MC No.</u>
WIN59	32, 28N-18W	4819 414	359307
WIN60	32, 28N-18W	4819 416	359308
WIN61	32, 28N-18W	4819 418	359309
WIN62	32, 28N-18W	4819 420	359310
WIN63	32, 28N-18W	4819 422	359311
WIN64	32, 28N-18W	4819 424	359312
WIN65	32, 28N-18W	4819 426	359313
WIN66	32, 28N-18W	4819 428	359314
WIN67	32, 28N-18W	4819 430	359315
WIN68	32, 28N-18W	4819 432	359316
WIN69	32, 28N-18W	4819 434	359317
WIN70	32, 28N-18W	4819 436	359318
WIN71	32, 28N-18W	4819 438	359319
WIN72	32, 28N-18W	4819 440	359320
FUNT 37	15, 28N-19W	4938 431	360640
FUNT 38	15, 28N-19W	4938 433	360641
SEN 37	15, 28N-19W	4938 435	360664
SEN 38	15, 28N-19W	4938 437	360665

I:\files\docs\AURU01\220711\DOC\ID05037.WPD

STATE OF ARIZONA  
 STATE OFFICE  
 PHOENIX, ARIZONA

2009 AUG 20 A 10:48

LAND MANAGEMENT

275  
 34,375



**United States Department of the Interior  
Bureau of Land Management  
BUSINESS & SUPPORT SVCS DIV  
222 N CENTRAL AVE  
PHOENIX, AZ 85004 -2203  
Phone: (602) 417-9200**

Receipt

No: 933542

<b>Transaction #:</b> 967827	
<b>Date of Transaction:</b> 08/20/2004	
<b>CUSTOMER:</b>	JOHN LACY 2525 E BROADWAY #200 TUCSON, AZ 85716

LINE #	QTY	DESCRIPTION	REMARKS	UNIT PRICE	TOTAL
1	1.00	LOCATABLE MINERALS / MINING CLAIMS- NOT NEW-UNADJUD, ONE AUTH NO. ONLY / MINING CLAIM MONEY RECEIVED (455) CASES: AMC361381/\$34500.00	MAINT 2005 (276)	- n/a -	34500.00
<b>TOTAL:</b>					<b>\$34,500.00</b>

PAYMENT INFORMATION			
1	<b>AMOUNT:</b>	\$34,500.00	<b>POSTMARKED:</b> 08/16/2004
	<b>TYPE:</b>	CHECK	<b>RECEIVED:</b> 08/17/2004
	<b>CHECK NO:</b>	2535	
	<b>NAME:</b>	AURUMBANK, INC. 2525 E BROADWAY #200 TUCSON AZ 85716	

<b>REMARKS</b>

This receipt was generated by the automated BLM Collections and Billing System and is a paper representation of a portion of the official electronic record contained therein.

*\$125 Refunded for overpayment.  
Receipt says 276 claims but there are only 275.  
10/22/04 AB*

**NOTICE!!**

**These documents have been scanned!**

**Do not place un-scanned documents beneath this notice!**

**Do not remove this notice from this file!**

GPO Jacket No. 560-102  
Print Order 61540  
Rise Business Services, LLC  
Job=AZ15 6/5/2019



Box Number= AZ15118



Claim Begin-End: AMC361381-AMC361418

**5 Miscellaneous**



AZ15118-1

AMC361381-AMC361966

**NO  
DOCUMENTS  
FOUND**

NO DOCUMENTS FOUND  
NO DOCUMENTS FOUND

**NOTICE!!**

**These documents have been scanned!**

**Do not place un-scanned documents beneath this notice!**

**Do not remove this notice from this file!**

GPO Jacket No. 560-102  
Print Order 61540  
Rise Business Services, LLC  
Job=AZ15 6/5/2019



Box Number= AZ15118



Claim Begin-End: AMC361381-AMC361418

**6 Location Notices-Amendments and Supporting Documents**



AZ15118-1

AMC361381-AMC361966



**Watering Hole Productions Inc.**  
P.O. Box 60610  
Boulder City, NV 89006

May 11th, 2004

Ms. Courtney Davidson  
Accounts Dept  
Bureau of Land Management  
222N Central Ave  
Phoenix, AZ 85004

RECEIVED  
BUREAU OF  
LAND MANAGEMENT  
2004 MAY 13 P 1:52  
ARIZONA  
STATE OFFICE  
PHOENIX, ARIZONA

Dear Ms. Davidson

Here are a further 38 mining claim location notices for filing, along with a check for \$5130.00.

Any questions please feel free to call me at (702) 407 9362.

Yours sincerely



Alan I Brown

ANC 361381

230

**NOTICE OF MINING CLAIM**

1. TYPE OF NOTICE:   X   Location        Amendment        Relocation

2. TYPE OF CLAIM:        Placer   X   Lode        Millsite        Tunnelsite

3. The name and address of the Locator is:

**Watering Hole Productions Inc.  
P.O. Box 60610  
Boulder City, Nevada 89006**

RECEIVED  
BUREAU OF  
LAND MANAGEMENT  
2004 MAY 13 P 1:52  
ARIZONA  
STATE OFFICE  
PHOENIX, ARIZONA

4. The name of the claim is: **Arden 1**

5. The date of location is: February 24<sup>th</sup> 2004

6. The claim is 1500 feet long and 600 feet wide. The distance from the Location Monument to each end of the claim is 10 feet in a westerly direction and 1490 feet in an easterly direction, on the centerline of the claim.

7. The general course of the claim is from the west to the east.

8. The location of the claim is in Section 4, Township 27 North, Range 18 West, Gila and Salt River Base and Meridian, Gold Basin Mining District, Mohave County, State of Arizona.

9. If amending or relocating, the previous claim name was \_\_\_\_\_, recorded in docket (Book) \_\_\_\_\_, page(s) \_\_\_\_\_, \_\_\_\_\_ Mining District, \_\_\_\_\_ County, State of Arizona.

10. The location of the claim with reference to a natural object or permanent marker is as follows: The northwest corner of the claim lies 0 feet west of and 0 feet south of the northwest corner of Section 4, Township 27 North, Range 18 West.

Date: February 24<sup>th</sup>, 2004

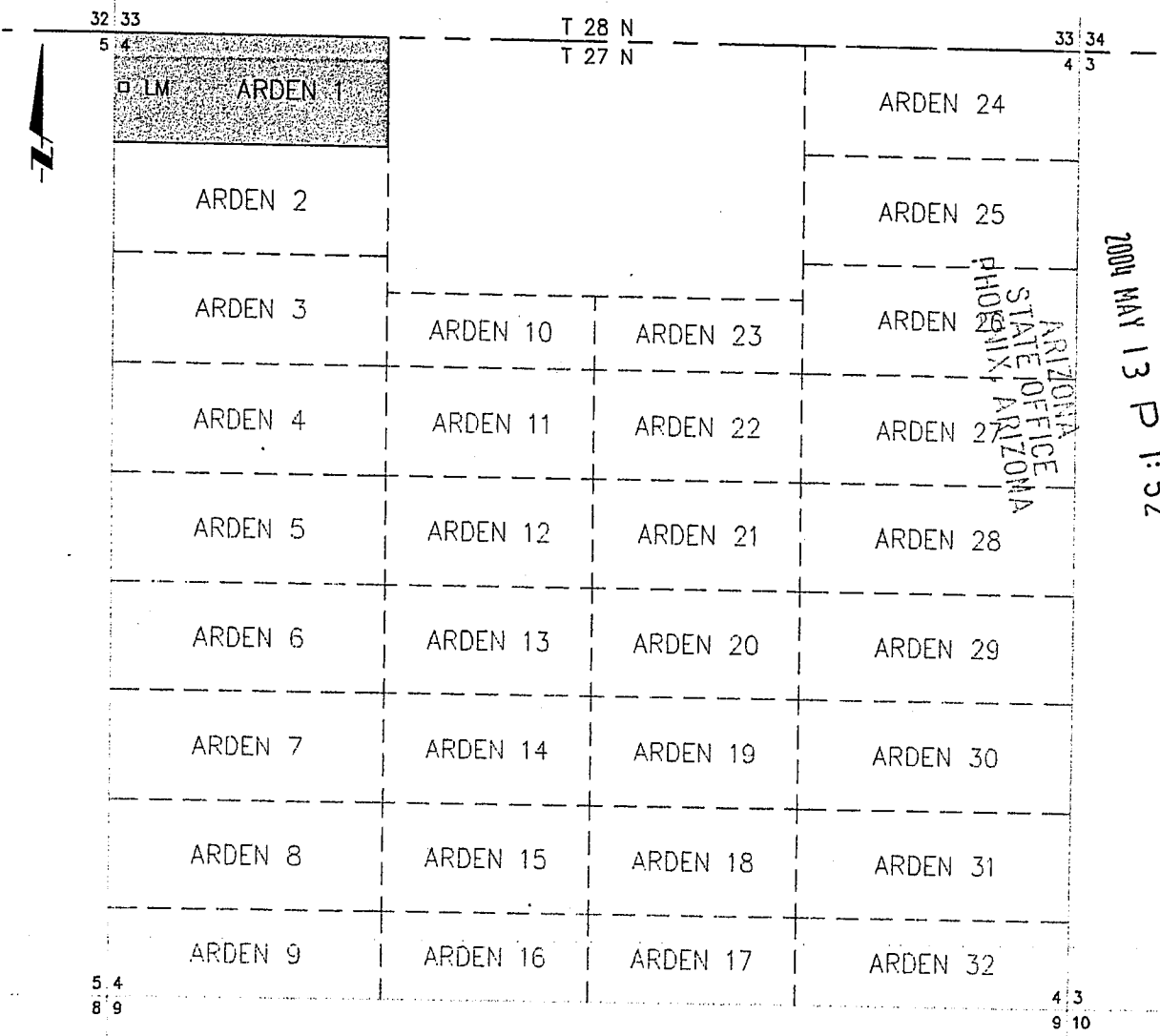


*Ret*  
Alan Brown, Agent for Watering Hole Productions Inc.  
P.O. Box 60610  
Boulder City, Nevada 89006

ANC 361381

# MAP OF LODE MINING CLAIM LOCATION

1. The name of the claim is **ARDEN 1**
2. The location of the claim with reference to a natural object or permanent marker is described under #10 of the Notice of Location
3. The type of location monument and corner and end monuments are 2" by 2" wood posts, 48" above ground with metal tag attached identifying the monument.
4. The bearing and distance between the corners of claim 1 is, beginning at the northeast corner, 600 feet in a southerly direction to the southeast corner, then 1500 feet in a westerly direction to the southwest corner, then 600 feet in a northerly direction to the to the northwest corner, then 1500 feet in an easterly direction to the point of beginning.
5. It is the intention of the locator that the North boundary of this claim be coextensive with the South boundary of Section 33, T28N, R18W and that the West boundary of this claim be coextensive with the East boundary of Section 5, T27N, R18W.



RECEIVED  
 BUREAU OF  
 LAND MANAGEMENT  
 2004 MAY 13 P 1:52

ANU 361381

**KEY:**

One Inch = One Thousand Feet , Grey Area = Referenced Claims  
 Typical Claim = 600 ft by 1500 ft

**CLAIM: ARDEN 1 – Section 4, Township 27 North, Range 18 West, Gila and Salt River Base and Meridian.  
 Gold Basin Mining District, Mohave County, State of Arizona**

Date: February 24, 2004

Alan Brown, Agent for Watering Hole Productions Inc.



28

### NOTICE OF MINING CLAIM

- 1. TYPE OF NOTICE:   X   Location        Amendment        Relocation
- 2. TYPE OF CLAIM:        Placer   X   Lode        Millsite        Tunnelsite
- 3. The name and address of the Locator is:

**Watering Hole Productions Inc.  
P.O. Box 60610  
Boulder City, Nevada 89006**

RECEIVED  
BUREAU OF  
LAND MANAGEMENT  
2004 MAY 13 P 1:52  
ARIZONA  
STATE OFFICE  
PHOENIX, ARIZONA

- 4. The name of the claim is: **Arden 2**
- 5. The date of location is: February 24<sup>th</sup> 2004
- 6. The claim is 1500 feet long and 600 feet wide. The distance from the Location Monument to each end of the claim is 10 feet in a westerly direction and 1490 feet in an easterly direction, on the centerline of the claim.
- 7. The general course of the claim is from the west to the east.
- 8. The location of the claim is in Section 4, Township 27 North, Range 18 West, Gila and Salt River Base and Meridian, Gold Basin Mining District, Mohave County, State of Arizona.
- 9. If amending or relocating, the previous claim name was \_\_\_\_\_, recorded in docket (Book) \_\_\_\_\_, page(s) \_\_\_\_\_, \_\_\_\_\_ Mining District, \_\_\_\_\_ County, State of Arizona.
- 10. The location of the claim with reference to a natural object or permanent marker is as follows: The northwest corner of the claim lies 0 feet west of and 600 feet south of the northwest corner of Section 4, Township 27 North, Range 18 West.

Date: February 24<sup>th</sup>, 2004

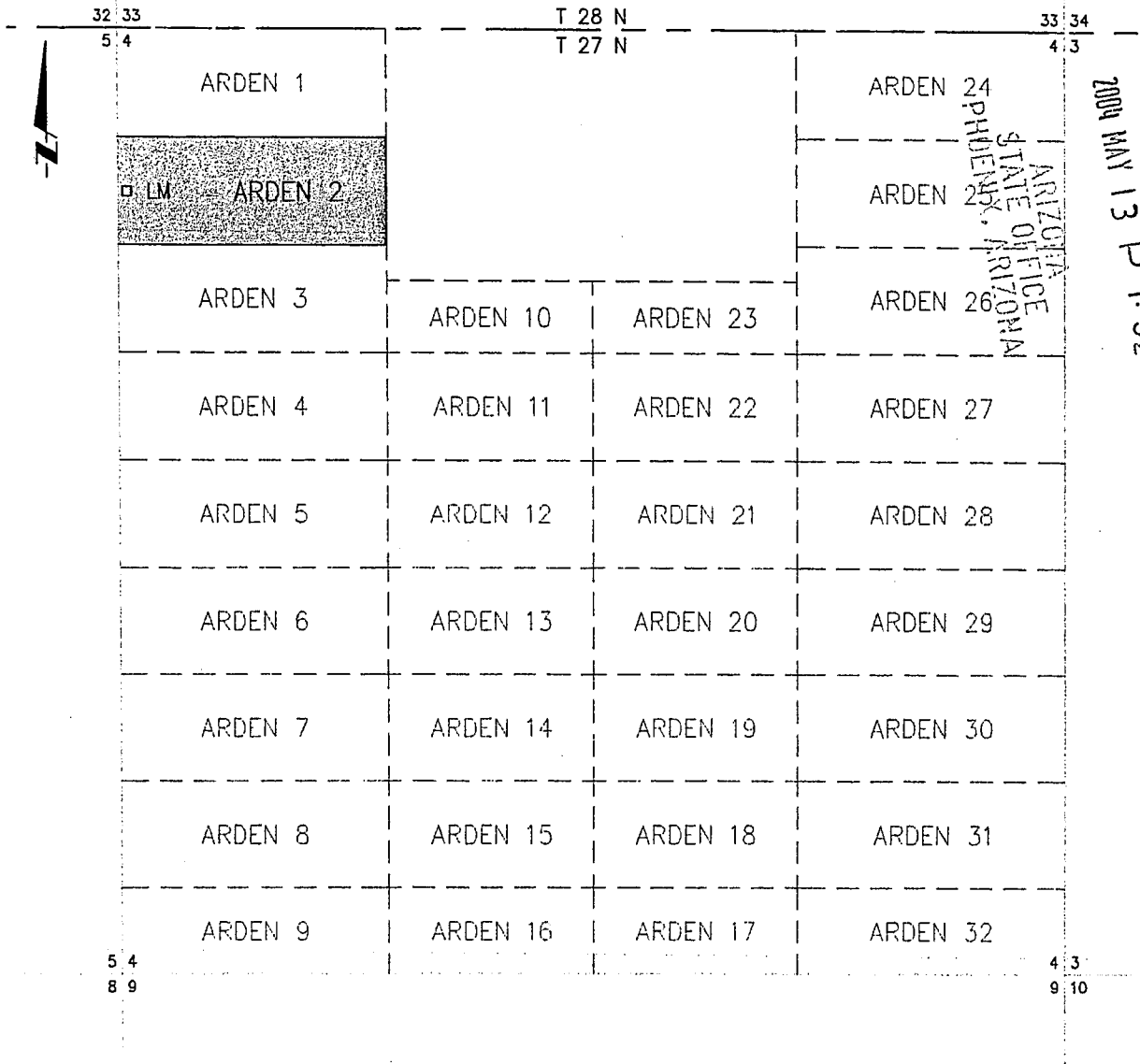
*Alan Brown*

*Ret*

Alan Brown, Agent for Watering Hole Productions Inc.  
P.O. Box 60610  
Boulder City, Nevada 89006

AMC 361382

1. The name of the claim is: **ARDEN 2**
2. The location of the claim with reference to a natural object or permanent marker is described under #10 of the Notice of Location
3. The type of location monument and corner and end monuments are 2" by 2" wood posts, 48" above ground with metal tag attached identifying the monument.
4. The bearing and distance between the corners of claim 2 is, beginning at the northeast corner, 600 feet in a southerly direction to the southeast corner, then 1500 feet in a westerly direction to the southwest corner, then 600 feet in a northerly direction to the to the northwest corner, then 1500 feet in an easterly direction to the point of beginning.
5. It is the intention of the locator that the West boundary of this claim be coextensive with the East boundary of Section 5, T27N, R18W.



**KEY:**

One Inch = One Thousand Feet , Grey Area = Referenced Claims  
 Typical Claim = 600 ft by 1500 ft

**CLAIM: ARDEN 2 – Section 4, Township 27 North, Range 18 West, Gila and Salt River Base and Meridian.  
 Gold Basin Mining District, Mohave County, State of Arizona**

*Alan Brown*

Date: February 24, 2004

Alan Brown, Agent for Watering Hole Productions Inc.

ANU 361382

22

### NOTICE OF MINING CLAIM

1. TYPE OF NOTICE:  Location  Amendment  Relocation

2. TYPE OF CLAIM:  Placer  Lode  Millsite  Tunnelsite

3. The name and address of the Locator is:

**Watering Hole Productions Inc.**  
P.O. Box 60610  
Boulder City, Nevada 89006

RECEIVED  
BUREAU OF  
LAND MANAGEMENT  
ARIZONA  
STATE OFFICE  
PHOENIX, ARIZONA  
MAY 13 P 1:52

4. The name of the claim is: **Arden 3**

5. The date of location is: February 24<sup>th</sup> 2004

6. The claim is 1500 feet long and 600 feet wide. The distance from the Location Monument to each end of the claim is 10 feet in a westerly direction and 1490 feet in an easterly direction, on the centerline of the claim.

7. The general course of the claim is from the west to the east.

8. The location of the claim is in Section 4, Township 27 North, Range 18 West, Gila and Salt River Base and Meridian, Gold Basin Mining District, Mohave County, State of Arizona.

9. If amending or relocating, the previous claim name was \_\_\_\_\_, recorded in docket (Book) \_\_\_\_\_, page(s) \_\_\_\_\_, \_\_\_\_\_ Mining District, \_\_\_\_\_ County, State of Arizona.

10. The location of the claim with reference to a natural object or permanent marker is as follows: The northwest corner of the claim lies 0 feet west of and 1200 feet south of the northwest corner of Section 4, Township 27 North, Range 18 West.

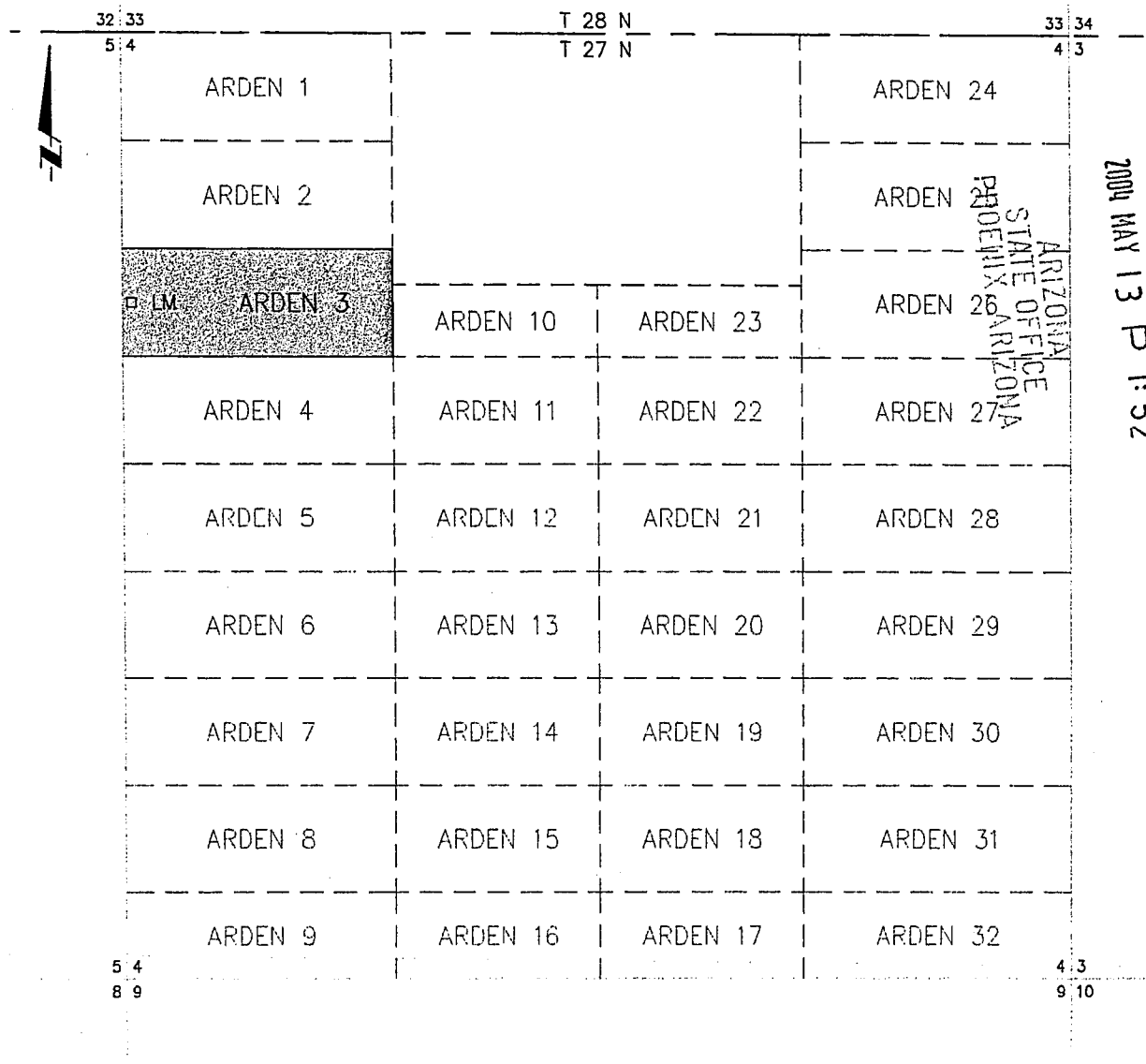
Date: February 24<sup>th</sup>, 2004

*Alan Brown*

*Ret*  
Alan Brown, Agent for Watering Hole Productions Inc.  
P.O. Box 60610  
Boulder City, Nevada 89006

2004027320

1. The name of the claim is: **ARDEN 3**
2. The location of the claim with reference to a natural object or permanent marker is described under #10 of the Notice of Location
3. The type of location monument and corner and end monuments are 2" by 2" wood posts, 48" above ground with metal tag attached identifying the monument.
4. The bearing and distance between the corners of claim 3 is, beginning at the northeast corner, 600 feet in a southerly direction to the southeast corner, then 1500 feet in a westerly direction to the southwest corner, then 600 feet in a northerly direction to the to the northwest corner, then 1500 feet in an easterly direction to the point of beginning.
5. It is the intention of the locator that the West boundary of this claim be coextensive with the East boundary of Section 5, T27N, R18W.



**KEY:**

One Inch = One Thousand Feet , Grey Area = Referenced Claims  
 Typical Claim = 600 ft by 1500 ft

**CLAIM: ARDEN 3 – Section 4, Township 27 North, Range 18 West, Gila and Salt River Base and Meridian. Gold Basin Mining District, Mohave County, State of Arizona**

*Alan Brown*

Date: February 24, 2004

Alan Brown, Agent for Watering Hole Productions Inc.

278

**NOTICE OF MINING CLAIM**

- 1. TYPE OF NOTICE:  Location  Amendment  Relocation
- 2. TYPE OF CLAIM:  Placer  Lode  Millsite  Tunnelsite
- 3. The name and address of the Locator is:

**Watering Hole Productions Inc.  
P.O. Box 60610  
Boulder City, Nevada 89006**

RECEIVED  
BUREAU OF  
LAND MANAGEMENT  
2004 MAY 13 P 1:52  
ARIZONA  
STATE OFFICE  
PHOENIX, ARIZONA

- 4. The name of the claim is: **Arden 4**
- 5. The date of location is: February 24<sup>th</sup> 2004
- 6. The claim is 1500 feet long and 600 feet wide. The distance from the Location Monument to each end of the claim is 1490 feet in a westerly direction and 10 feet in an easterly direction, on the centerline of the claim.
- 7. The general course of the claim is from the west to the east.
- 8. The location of the claim is in Section 4, Township 27 North, Range 18 West, Gila and Salt River Base and Meridian, Gold Basin Mining District, Mohave County, State of Arizona.
- 9. If amending or relocating, the previous claim name was \_\_\_\_\_, recorded in docket (Book) \_\_\_\_\_, page(s) \_\_\_\_\_, \_\_\_\_\_ Mining District, \_\_\_\_\_ County, State of Arizona.
- 10. The location of the claim with reference to a natural object or permanent marker is as follows: The northwest corner of the claim lies 0 feet west of and 1800 feet south of the northwest corner of Section 4, Township 27 North, Range 18 West.

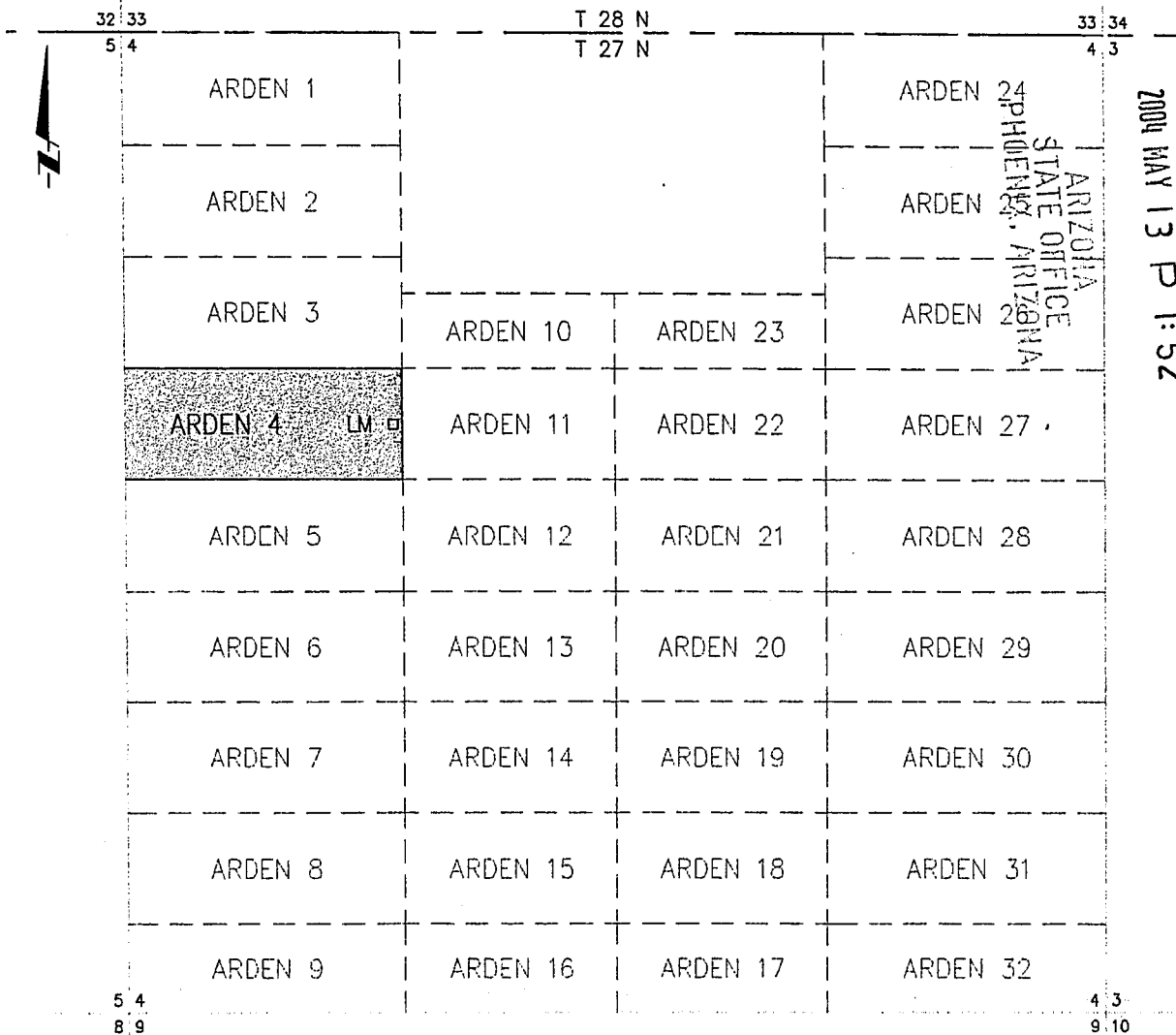
Date: February 24<sup>th</sup>, 2004



*Ret*  
Alan Brown, Agent for Watering Hole Productions Inc.  
P.O. Box 60610  
Boulder City, Nevada 89006

AMC 361384

1. The name of the claim is: ARDEN 4
2. The location of the claim with reference to a natural object or permanent marker is described under #10 of the Notice of Location
3. The type of location monument and corner and end monuments are 2" by 2" wood posts, 48" above ground with metal tag attached identifying the monument.
4. The bearing and distance between the corners of claim 4 is, beginning at the northeast corner, 600 feet in a southerly direction to the southeast corner, then 1500 feet in a westerly direction to the southwest corner, then 600 feet in a northerly direction to the to the northwest corner, then 1500 feet in an easterly direction to the point of beginning.
5. It is the intention of the locator that the West boundary of this claim be coextensive with the East boundary of Section 5, T27N, R18W.



**KEY:**

One Inch = One Thousand Feet , Grey Area = Referenced Claims  
 Typical Claim = 600 ft by 1500 ft

**CLAIM: ARDEN 4 – Section 4, Township 27 North, Range 18 West, Gila and Salt River Base and Meridian. Gold Basin Mining District, Mohave County, State of Arizona**

*Alan Brown*

Date: February 24, 2004

Alan Brown, Agent for Watering Hole Productions Inc.

ANG 361384

**NOTICE OF MINING CLAIM**

1. TYPE OF NOTICE:  X  Location   Amendment   Relocation

2. TYPE OF CLAIM:   Placer  X  Lode   Millsite   Tunnelsite

3. The name and address of the Locator is:

**Watering Hole Productions Inc.  
P.O. Box 60610  
Boulder City, Nevada 89006**

RECEIVED  
BUREAU OF  
LAND MANAGEMENT  
2004 MAY 13 P 1:52  
ARIZONA  
STATE OFFICE  
PHOENIX, ARIZONA

4. The name of the claim is: **Arden 5**

5. The date of location is: February 24<sup>th</sup> 2004

6. The claim is 1500 feet long and 600 feet wide. The distance from the Location Monument to each end of the claim is 1490 feet in a westerly direction and 10 feet in an easterly direction, on the centerline of the claim.

7. The general course of the claim is from the west to the east.

8. The location of the claim is in Section 4, Township 27 North, Range 18 West, Gila and Salt River Base and Meridian, Gold Basin Mining District, Mohave County, State of Arizona.

9. If amending or relocating, the previous claim name was \_\_\_\_\_, recorded in docket (Book) \_\_\_\_\_, page(s) \_\_\_\_\_, \_\_\_\_\_ Mining District, \_\_\_\_\_ County, State of Arizona.

10. The location of the claim with reference to a natural object or permanent marker is as follows: The northwest corner of the claim lies 0 feet west of and 2400 feet south of the northwest corner of Section 4, Township 27 North, Range 18 West.

Date: February 24<sup>th</sup>, 2004


Alan Brown

*Ret*  
Alan Brown, Agent for Watering Hole Productions Inc.  
P.O. Box 60610  
Boulder City, Nevada 89006

AMC 361385

276

1. The name of the claim is: **ARDEN 5**
2. The location of the claim with reference to a natural object or permanent marker is described under #10 of the Notice of Location
3. The type of location monument and corner and end monuments are 2" by 2" wood posts, 48" above ground with metal tag attached identifying the monument.
4. The bearing and distance between the corners of claim 5 is, beginning at the northeast corner, 600 feet in a southerly direction to the southeast corner, then 1500 feet in a westerly direction to the southwest corner, then 600 feet in a northerly direction to the to the northwest corner, then 1500 feet in an easterly direction to the point of beginning.
5. It is the intention of the locator that the West boundary of this claim be coextensive with the East boundary of Section 5, T27N, R18W.



RECEIVED  
 BUREAU OF  
 LAND MANAGEMENT

2004 MAY 13 P 1:52

AMC 361385

**KEY:**

One Inch = One Thousand Feet , Grey Area = Referenced Claims  
 Typical Claim = 600 ft by 1500 ft

**CLAIM: ARDEN 5 – Section 4, Township 27 North, Range 18 West, Gila and Salt River Base and Meridian.  
 Gold Basin Mining District, Mohave County, State of Arizona**

Date: February 24, 2004

Alan Brown, Agent for Watering Hole Productions Inc.



**NOTICE OF MINING CLAIM**

1. TYPE OF NOTICE:   X   Location        Amendment        Relocation

2. TYPE OF CLAIM:        Placer   X   Lode        Millsite        Tunnelsite

3. The name and address of the Locator is:

**Watering Hole Productions Inc.  
P.O. Box 60610  
Boulder City, Nevada 89006**

RECEIVED  
BUREAU OF  
LAND MANAGEMENT  
2004 MAY 13 P 1:52  
ARIZONA  
STATE OFFICE  
PHOENIX, ARIZONA

4. The name of the claim is: **Arden 6**

5. The date of location is: February 24<sup>th</sup> 2004

6. The claim is 1500 feet long and 600 feet wide. The distance from the Location Monument to each end of the claim is 1490 feet in a westerly direction and 10 feet in an easterly direction, on the centerline of the claim.

7. The general course of the claim is from the west to the east.

8. The location of the claim is in Section 4, Township 27 North, Range 18 West, Gila and Salt River Base and Meridian, Gold Basin Mining District, Mohave County, State of Arizona.

9. If amending or relocating, the previous claim name was \_\_\_\_\_, recorded in docket (Book) \_\_\_\_\_, page(s) \_\_\_\_\_, \_\_\_\_\_ Mining District, \_\_\_\_\_ County, State of Arizona.

10. The location of the claim with reference to a natural object or permanent marker is as follows: The northwest corner of the claim lies 0 feet west of and 3000 feet south of the northwest corner of Section 4, Township 27 North, Range 18 West.

Date: February 24<sup>th</sup>, 2004

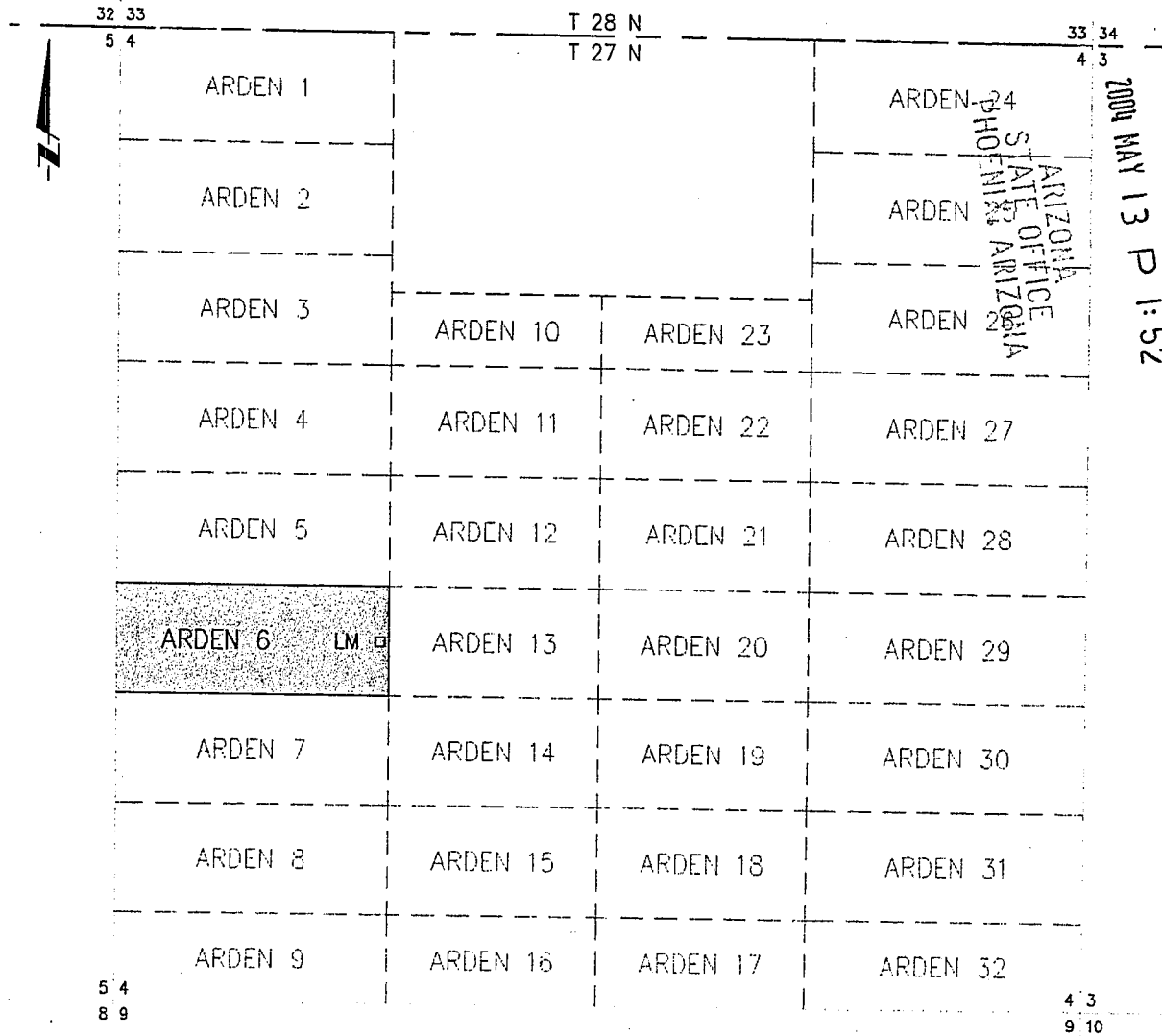
Alan Brown

*Ret* Alan Brown, Agent for Watering Hole Productions Inc.  
P.O. Box 60610  
Boulder City, Nevada 89006

AMC 361386

**MAP OF LODE MINING CLAIM LOCATION**

1. The name of the claim is **ARDEN 6**
2. The location of the claim with reference to a natural object or permanent marker is described under #10 of the Notice of Location
3. The type of location monument and corner and end monuments are 2" by 2" wood posts, 48" above ground with metal tag attached identifying the monument.
4. The bearing and distance between the corners of claim 6 is, beginning at the northeast corner, 600 feet in a southerly direction to the southeast corner, then 1500 feet in a westerly direction to the southwest corner, then 600 feet in a northerly direction to the to the northwest corner, then 1500 feet in an easterly direction to the point of beginning.
5. It is the intention of the locator that the West boundary of this claim be coextensive with the East boundary of Section 5, T27N, R18W.



RECEIVED  
BUREAU OF  
LAND MANAGEMENT  
ARIZONA  
STATE OFFICE  
PHOENIX ARIZONA

2004 MAY 13 P 1:52

AMC 361386

**KEY:**

One Inch = One Thousand Feet , Grey Area = Referenced Claims  
Typical Claim = 600 ft by 1500 ft

**CLAIM: ARDEN 6 – Section 4, Township 27 North, Range 18 West, Gila and Salt River Base and Meridian.  
Gold Basin Mining District, Mohave County, State of Arizona**

*Alan Brown*

Date: February 24, 2004

Alan Brown, Agent for Watering Hole Productions Inc.

JP

### NOTICE OF MINING CLAIM

1. TYPE OF NOTICE:  X  Location   Amendment   Relocation

2. TYPE OF CLAIM:   Placer  X  Lode   Millsite   Tunnel

3. The name and address of the Locator is:

**Watering Hole Productions Inc.  
P.O. Box 60610  
Boulder City, Nevada 89006**

RECEIVED  
BUREAU OF  
LAND MANAGEMENT  
2004 MAY 13 P 1:52  
ARIZONA  
STATE OFFICE  
PHOENIX, ARIZONA

4. The name of the claim is: **Arden 7**

5. The date of location is: February 24<sup>th</sup> 2004

6. The claim is 1500 feet long and 600 feet wide. The distance from the Location Monument to each end of the claim is 1490 feet in a westerly direction and 10 feet in an easterly direction, on the centerline of the claim.

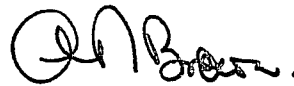
7. The general course of the claim is from the west to the east.

8. The location of the claim is in Section 4, Township 27 North, Range 18 West, Gila and Salt River Base and Meridian, Gold Basin Mining District, Mohave County, State of Arizona.

9. If amending or relocating, the previous claim name was \_\_\_\_\_, recorded in docket (Book) \_\_\_\_\_, page(s) \_\_\_\_\_, \_\_\_\_\_ Mining District, \_\_\_\_\_ County, State of Arizona.

10. The location of the claim with reference to a natural object or permanent marker is as follows: The northwest corner of the claim lies 0 feet west of and 3600 feet south of the northwest corner of Section 4, Township 27 North, Range 18 West.

Date: February 24<sup>th</sup>, 2004



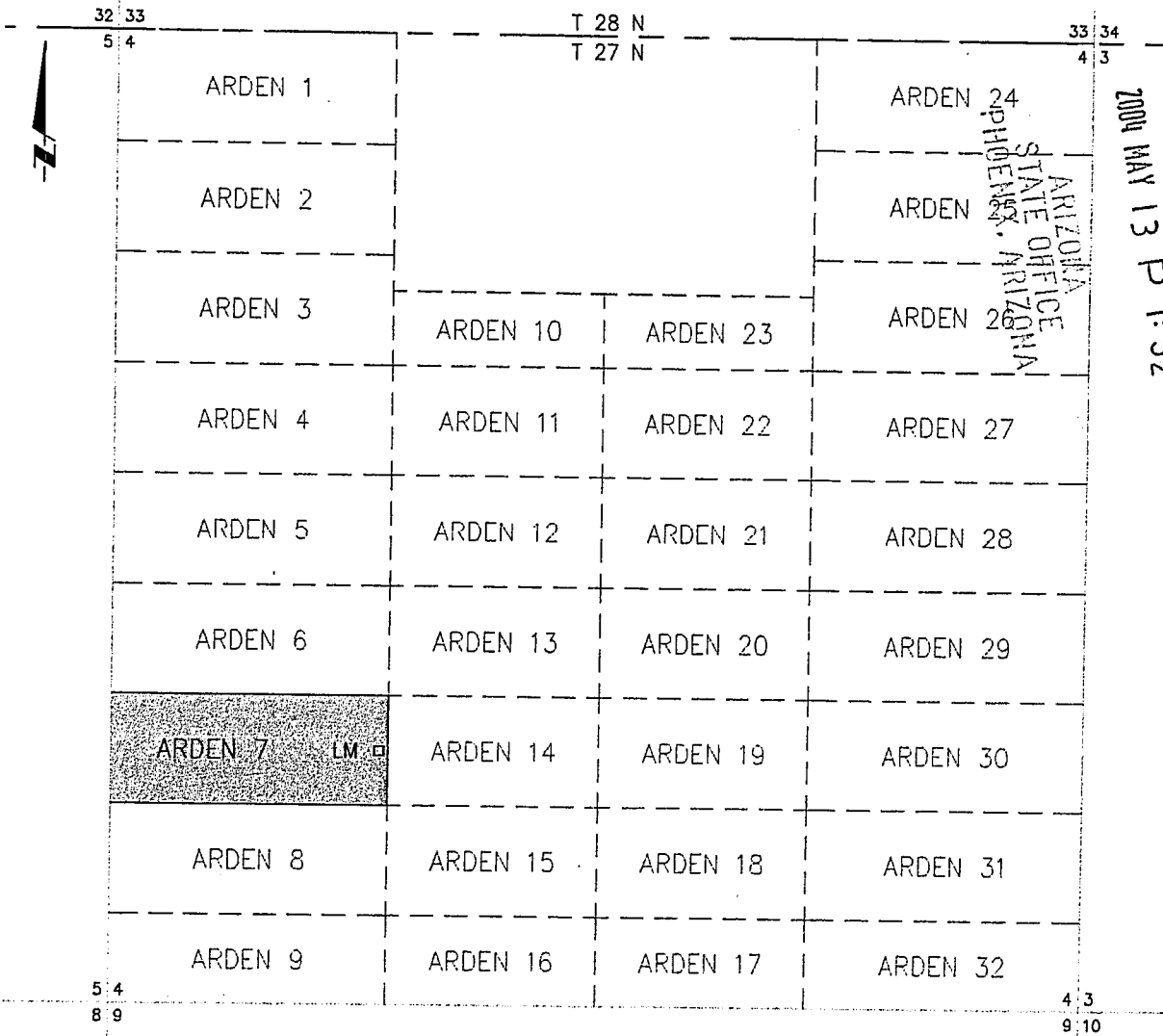
Alan Brown, Agent for Watering Hole Productions Inc.  
P.O. Box 60610  
Boulder City, Nevada 89006

*Ret*

ANL 501001

**MAP OF LODE MINING CLAIM LOCATION**

1. The name of the claim is: **ARDEN 7**
2. The location of the claim with reference to a natural object or permanent marker is described under #10 of the Notice of Location
3. The type of location monument and corner and end monuments are 2" by 2" wood posts, 48" above ground with metal tag attached identifying the monument.
4. The bearing and distance between the corners of claim 7 is, beginning at the northeast corner, 600 feet in a southerly direction to the southeast corner, then 1500 feet in a westerly direction to the southwest corner, then 600 feet in a northerly direction to the to the northwest corner, then 1500 feet in an easterly direction to the point of beginning.
5. It is the intention of the locator that the West boundary of this claim be coextensive with the East boundary of Section 5, T27N, R18W.



**KEY:**

One Inch = One Thousand Feet, Grey Area = Referenced Claims  
 Typical Claim = 600 ft by 1500 ft

**CLAIM: ARDEN 7 – Section 4, Township 27 North, Range 18 West, Gila and Salt River Base and Meridian.  
 Gold Basin Mining District, Mohave County, State of Arizona**

*Alan Brown*

Date: February 24, 2004

Alan Brown, Agent for Watering Hole Productions Inc.

AMC 361387

29

### NOTICE OF MINING CLAIM

- 1. TYPE OF NOTICE:  Location  Amendment  Relocation
- 2. TYPE OF CLAIM:  Placer  Lode  Millsite  Tunnelsite
- 3. The name and address of the Locator is:

**Watering Hole Productions Inc.**  
**P.O. Box 60610**  
**Boulder City, Nevada 89006**

RECEIVED  
 BUREAU OF  
 LAND MANAGEMENT  
 2004 MAY 13 P 1:52  
 ARIZONA  
 STATE OFFICE  
 PHOENIX, ARIZONA

- 4. The name of the claim is: **Arden 8**
- 5. The date of location is: February 24<sup>th</sup> 2004
- 6. The claim is 1500 feet long and 600 feet wide. The distance from the Location Monument to each end of the claim is 1490 feet in a westerly direction and 10 feet in an easterly direction, on the centerline of the claim.
- 7. The general course of the claim is from the west to the east.
- 8. The location of the claim is in Section 4, Township 27 North, Range 18 West, Gila and Salt River Base and Meridian, Gold Basin Mining District, Mohave County, State of Arizona.
- 9. If amending or relocating, the previous claim name was \_\_\_\_\_, recorded in docket (Book) \_\_\_\_\_, page(s) \_\_\_\_\_, \_\_\_\_\_ Mining District, \_\_\_\_\_ County, State of Arizona.
- 10. The location of the claim with reference to a natural object or permanent marker is as follows:  
 The northwest corner of the claim lies 0 feet west of and 4200 feet south of the northwest corner of Section 4, Township 27 North, Range 18 West.

AMC 361388

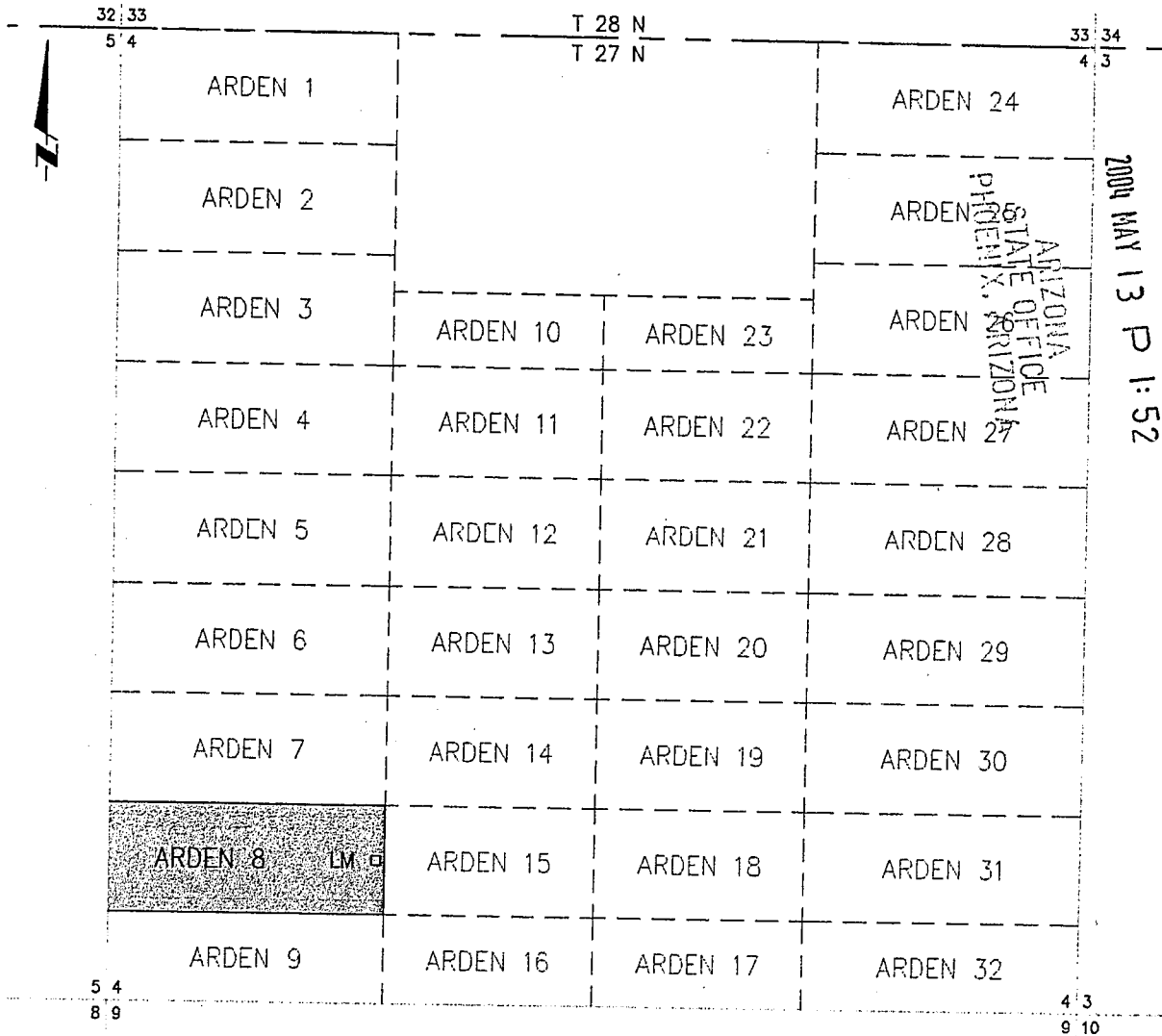
Date: February 24<sup>th</sup>, 2004

Alan Brown

*Ret*  
 Alan Brown, Agent for Watering Hole Productions Inc.  
 P.O. Box 60610  
 Boulder City, Nevada 89006

**STATE OF ARIZONA  
BUREAU OF LAND MANAGEMENT  
P OF LODE MINING CLAIM LOCATION**

1. The name of the claim is: **ARDEN 8**
2. The location of the claim with reference to a natural object or permanent marker is described under #10 of the Notice of Location
3. The type of location monument and corner and end monuments are 2" by 2" wood posts, 48" above ground with metal tag attached identifying the monument.
4. The bearing and distance between the corners of claim 8 is, beginning at the northeast corner, 600 feet in a southerly direction to the southeast corner, then 1500 feet in a westerly direction to the southwest corner, then 600 feet in a northerly direction to the to the northwest corner, then 1500 feet in an easterly direction to the point of beginning.
5. It is the intention of the locator that the West boundary of this claim be coextensive with the East boundary of Section 5, T27N, R18W.



**KEY:**

One Inch = One Thousand Feet , Grey Area = Referenced Claims  
Typical Claim = 600 ft by 1500 ft

**CLAIM: ARDEN 8 – Section 4, Township 27 North, Range 18 West, Gila and Salt River Base and Meridian.  
Gold Basin Mining District, Mohave County, State of Arizona**

*Alan Brown*

Date: February 24, 2004

Alan Brown, Agent for Watering Hole Productions Inc.

27p

### NOTICE OF MINING CLAIM

1. TYPE OF NOTICE:  Location  Amendment  Relocation

2. TYPE OF CLAIM:  Placer  Lode  Millsite  Tunnelsite

3. The name and address of the Locator is:

**Watering Hole Productions Inc.  
P.O. Box 60610  
Boulder City, Nevada 89006**

RECEIVED  
BUREAU OF  
LAND MANAGEMENT  
2004 MAY 13 P 1:53  
ARIZONA  
STATE OFFICE  
PHOENIX, ARIZONA

4. The name of the claim is: **Arden 9**

5. The date of location is: February 24<sup>th</sup> 2004

6. The claim is 1500 feet long and 480 feet wide. The distance from the Location Monument to each end of the claim is 1490 feet in a westerly direction and 10 feet in an easterly direction, on the centerline of the claim.

7. The general course of the claim is from the west to the east.

8. The location of the claim is in Section 4, Township 27 North, Range 18 West, Gila and Salt River Base and Meridian, Gold Basin Mining District, Mohave County, State of Arizona.

9. If amending or relocating, the previous claim name was \_\_\_\_\_, recorded in docket (Book) \_\_\_\_\_, page(s) \_\_\_\_\_, \_\_\_\_\_ Mining District, \_\_\_\_\_ County, State of Arizona.

10. The location of the claim with reference to a natural object or permanent marker is as follows: The northwest corner of the claim lies 0 feet west of and 4800 feet south of the northwest corner of Section 4, Township 27 North, Range 18 West.

Date: February 24<sup>th</sup>, 2004

*Alan Brown*

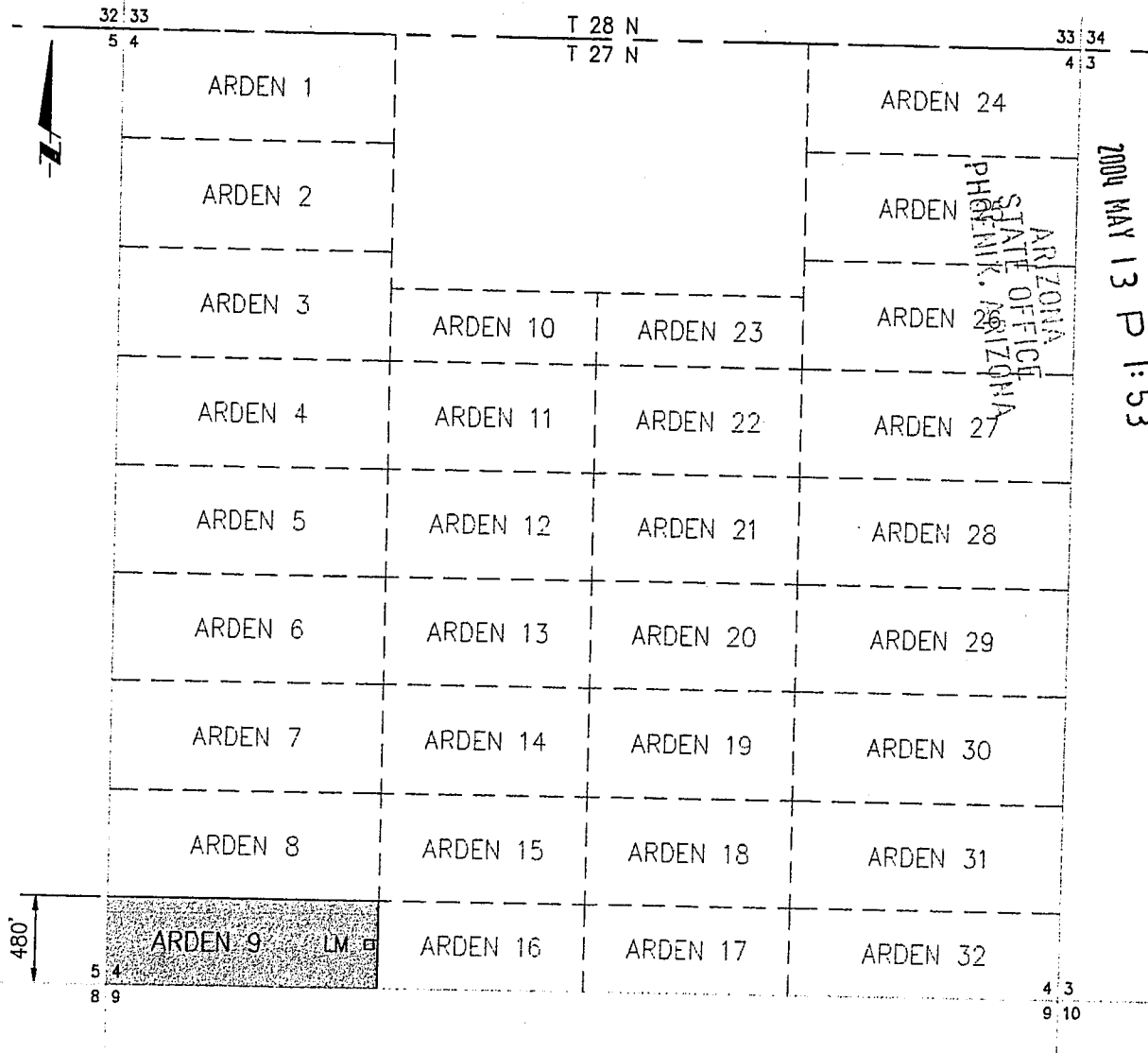
Alan Brown, Agent for Watering Hole Productions Inc.  
P.O. Box 60610  
Boulder City, Nevada 89006

*Ret*

ANC 361389

**PLAN OF LODE MINING CLAIM LOCATION**

1. The name of the claim is: **ARDEN 9**
2. The location of the claim with reference to a natural object or permanent marker is described under #10 of the Notice of Location
3. The type of location monument and corner and end monuments are 2" by 2" wood posts, 48" above ground with metal tag attached identifying the monument.
4. The bearing and distance between the corners of claim 9 is, beginning at the northeast corner, 480 feet in a southerly direction to the southeast corner, then 1500 feet in a westerly direction to the southwest corner, then 480 feet in a northerly direction to the to the northwest corner, then 1500 feet in an easterly direction to the point of beginning.
5. It is the intention of the locator that the West boundary of this claim be coextensive with the East boundary of Section 5, T27N, R18W and that the South boundary of this claim be coextensive with the North boundary of Section 9, T27N, R18W.



**KEY:**

One Inch = One Thousand Feet , Grey Area = Referenced Claims  
 Typical Claim = 600 ft by 1500 ft

**CLAIM: ARDEN 9 – Section 4, Township 27 North, Range 18 West, Gila and Salt River Base and Meridian.  
 Gold Basin Mining District, Mohave County, State of Arizona**

*Alan Brown*

Date: February 24, 2004

Alan Brown, Agent for Watering Hole Productions Inc.



27

### NOTICE OF MINING CLAIM

- 1. TYPE OF NOTICE:   X   Location        Amendment        Relocation
- 2. TYPE OF CLAIM:        Placer   X   Lode        Millsite        Tunnelsite
- 3. The name and address of the Locator is:


**Watering Hole Productions Inc.**  
**P.O. Box 60610**  
**Boulder City, Nevada 89006**

RECEIVED  
 BUREAU OF  
 LAND MANAGEMENT  
 2004 MAY 13 P 1:53  
 ARIZONA  
 STATE OFFICE  
 PHOENIX, ARIZONA

- 4. The name of the claim is: **Arden 10.**
- 5. The date of location is: March 9<sup>th</sup>, 2004
- 6. The claim is 1140 feet long and 400 feet wide. The distance from the Location Monument to each end of the claim is 10 feet in a westerly direction and 1130 feet in an easterly direction, on the centerline of the claim.
- 7. The general course of the claim is from the west to the east.
- 8. The location of the claim is in Section 4, Township 27 North, Range 18 West, Gila and Salt River Base and Meridian, Gold Basin Mining District, Mohave County, State of Arizona.
- 9. If amending or relocating, the previous claim name was \_\_\_\_\_, recorded in docket (Book) \_\_\_\_\_, page(s) \_\_\_\_\_, \_\_\_\_\_ Mining District, \_\_\_\_\_ County, State of Arizona.
- 10. The location of the claim with reference to a natural object or permanent marker is as follows: The northwest corner of the claim lies 1500 feet east of and 1400 feet south of the northwest corner of Section 4, Township 27 North, Range 18 West.

AMC 361390

Date: March 9<sup>th</sup>, 2004

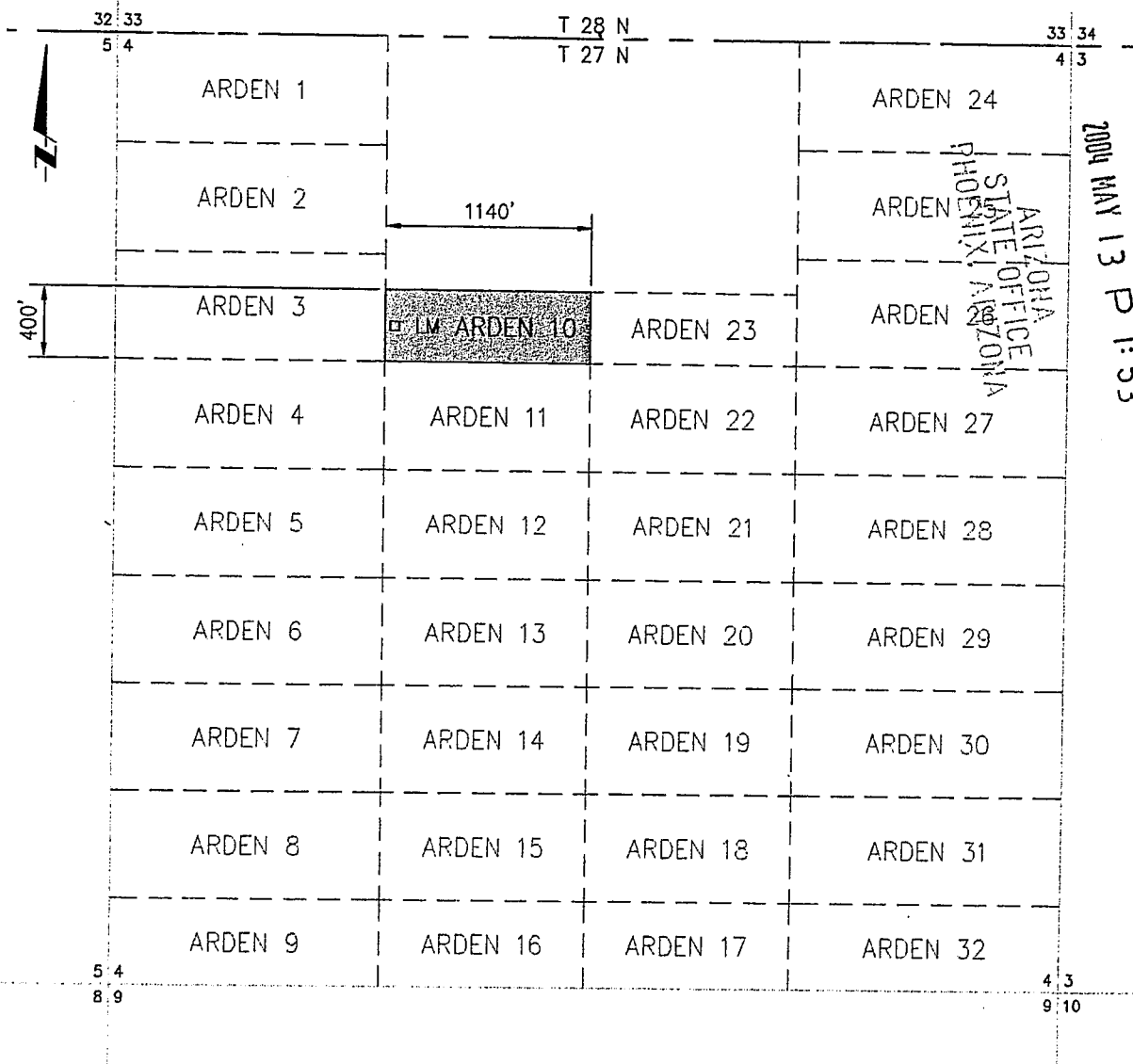


\_\_\_\_\_  
 Alan Brown, Agent for Watering Hole Productions Inc.  
 P.O. Box 60610  
 Boulder City, Nevada 89006

*Ret*

**NOTICE OF LODE MINING CLAIM LOCATION**

1. The name of the claim is: **ARDEN 10**
2. The location of the claim with reference to a natural object or permanent marker is described under #10 of the Notice of Location
3. The type of location monument and corner and end monuments are 2" by 2" wood posts, 48" above ground with metal tag attached identifying the monument.
4. The bearing and distance between the corners of claim 10 is, beginning at the northeast corner, 400 feet in a southerly direction to the southeast corner, then 1140 feet in a westerly direction to the southwest corner, then 400 feet in a northerly direction to the to the northwest corner, then 1140 feet in an easterly direction to the point of beginning.



**KEY:**

One Inch = One Thousand Feet , Grey Area = Referenced Claims  
 Typical Claim = 600 ft by 1500 ft

**CLAIM: ARDEN 10 – Section 4, Township 27 North, Range 18 West, Gila and Salt River Base and Meridian. Gold Basin Mining District, Mohave County, State of Arizona**

*Alan Brown*

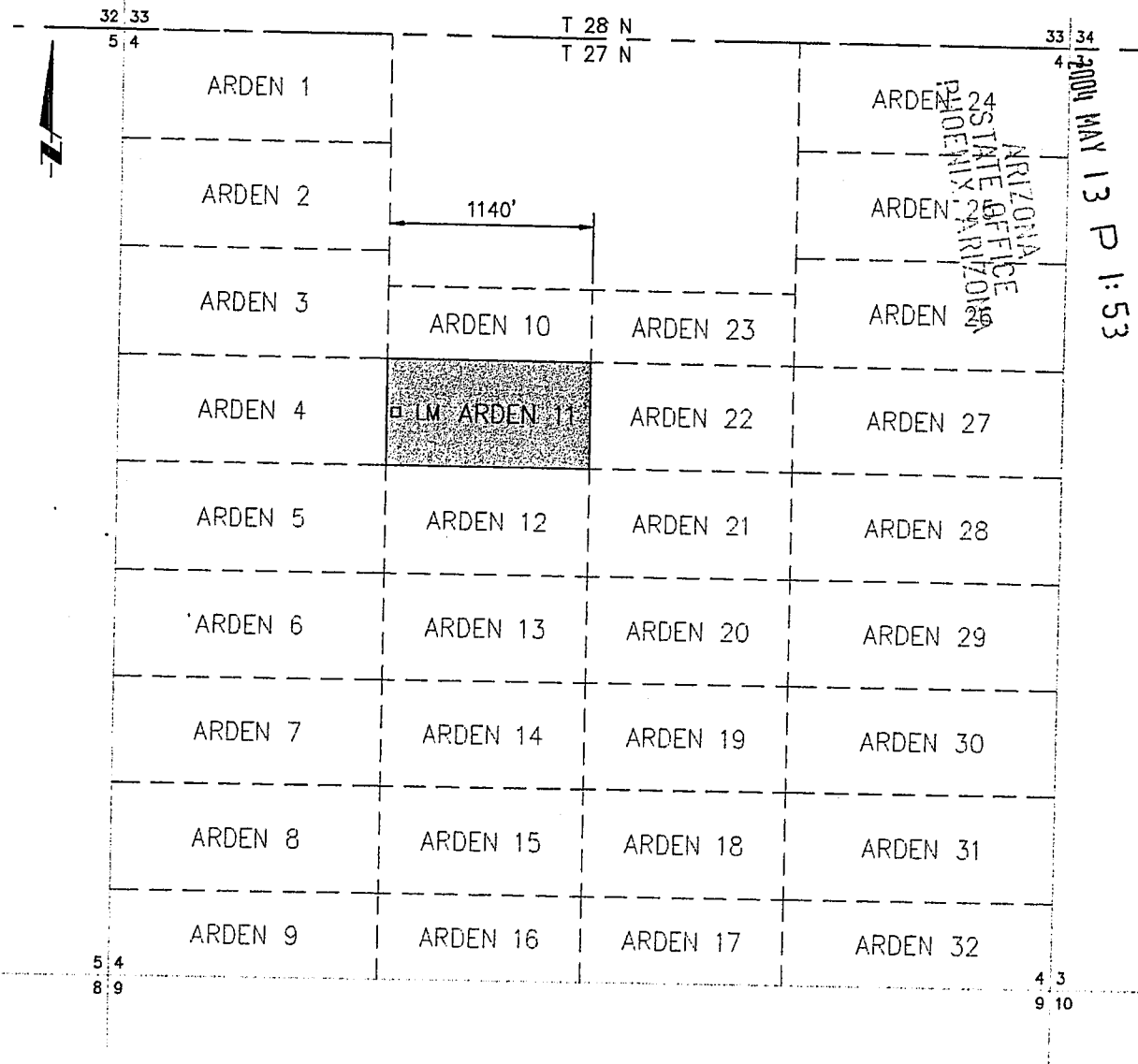
Date: March 9, 2004

Alan Brown, Agent for Watering Hole Productions Inc.



**MAP OF LODE MINING CLAIM LOCATION**

1. The name of the claim is: **ARDEN 11**
2. The location of the claim with reference to a natural object or permanent marker is described under #10 of the Notice of Location
3. The type of location monument and corner and end monuments are 2" by 2" wood posts, 48" above ground with metal tag attached identifying the monument.
4. The bearing and distance between the corners of claim 11 is, beginning at the northeast corner, 600 feet in a southerly direction to the southeast corner, then 1140 feet in a westerly direction to the southwest corner, then 600 feet in a northerly direction to the to the northwest corner, then 1140 feet in an easterly direction to the point of beginning.



ANR 361391

**KEY:**

One Inch = One Thousand Feet , Grey Area = Referenced Claims  
 Typical Claim = 600 ft by 1500 ft

**CLAIM: ARDEN 11 – Section 4, Township 27 North, Range 18 West, Gila and Salt River Base and Meridian. Gold Basin Mining District, Mohave County, State of Arizona**

*Alan Brown*

Date: February 24, 2004

Alan Brown, Agent for Watering Hole Productions Inc.

27

### NOTICE OF MINING CLAIM

1. TYPE OF NOTICE:   X   Location        Amendment        Relocation

2. TYPE OF CLAIM:        Placer   X   Lode        Millsite        Tunnelsite

3. The name and address of the Locator is:

**Watering Hole Productions Inc.  
P.O. Box 60610  
Boulder City, Nevada 89006**

ARIZONA  
STATE OFFICE  
PHOENIX, ARIZONA

2004 MAY 13 P 1:53

RECEIVED  
BUREAU OF  
LAND MANAGEMENT

4. The name of the claim is: **Arden 12.**

5. The date of location is: February 24<sup>th</sup> 2004

6. The claim is 1140 feet long and 600 feet wide. The distance from the Location Monument to each end of the claim is 10 feet in a westerly direction and 1130 feet in an easterly direction, on the centerline of the claim.


7. The general course of the claim is from the west to the east.

8. The location of the claim is in Section 4, Township 27 North, Range 18 West, Gila and Salt River Base and Meridian, Gold Basin Mining District, Mohave County, State of Arizona.

9. If amending or relocating, the previous claim name was \_\_\_\_\_, recorded in docket (Book) \_\_\_\_\_, page(s) \_\_\_\_\_, \_\_\_\_\_ Mining District, \_\_\_\_\_ County, State of Arizona.

10. The location of the claim with reference to a natural object or permanent marker is as follows: The northwest corner of the claim lies 1500 feet east of and 2400 feet south of the northwest corner of Section 4, Township 27 North, Range 18 West.

Date: February 24<sup>th</sup>, 2004



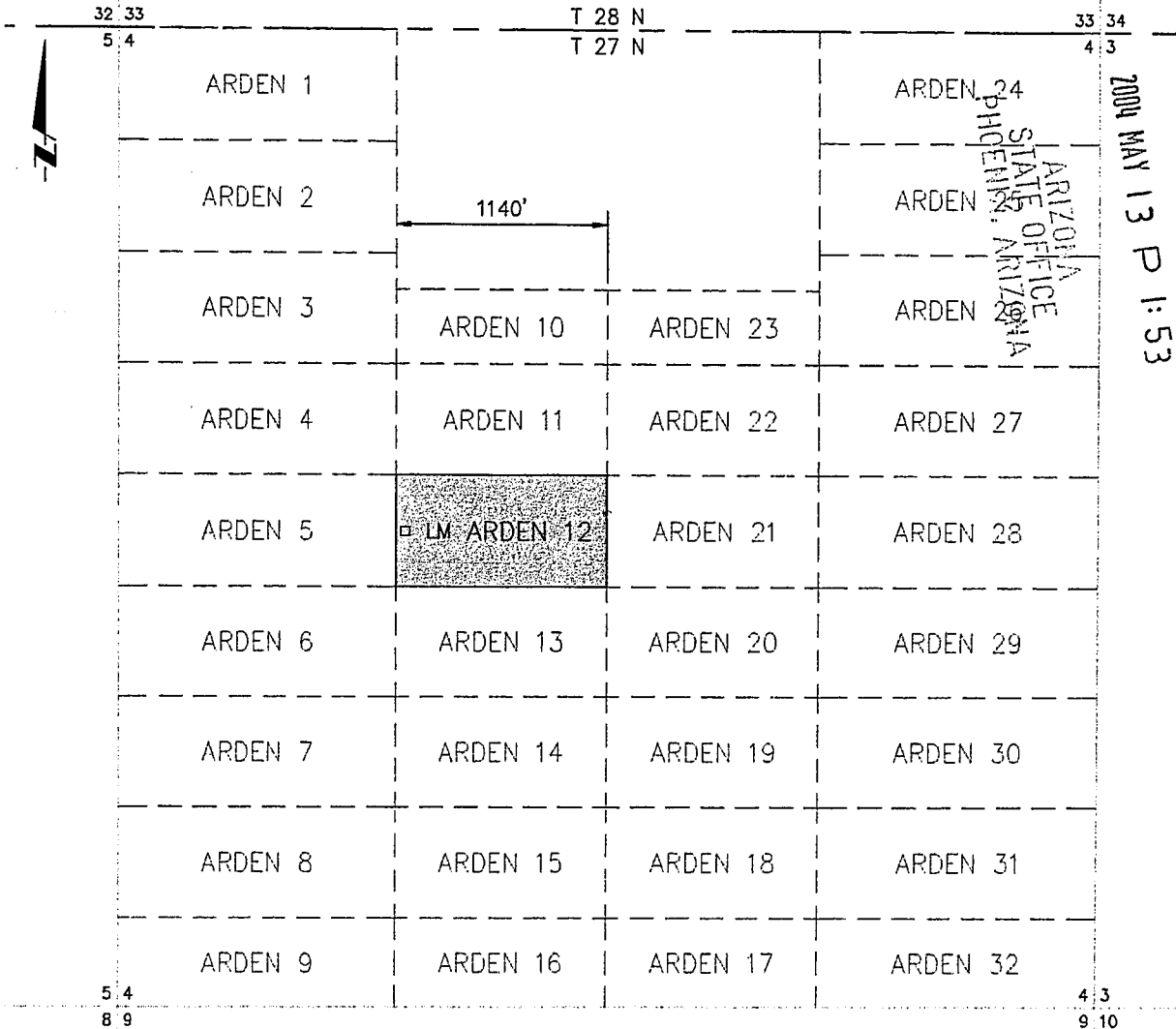
*Ret*  
Alan Brown, Agent for Watering Hole Productions Inc.  
P.O. Box 60610  
Boulder City, Nevada 89006

AMC 361392

2004027329 BK 4938 PG 527  
OFFICIAL RECORDS OF MOHAVE COUNTY  
JDAN MC CALL, MOHAVE COUNTY RECORDER  
03/30/2004 09:26A PAGE 1 OF 2  
AURUMBANK INC  
RECORDING FEE 14.00

**NOTICE OF LODE MINING CLAIM LOCATION**

1. The name of the claim is: **ARDEN 12**
2. The location of the claim with reference to a natural object or permanent marker is described under #10 of the Notice of Location
3. The type of location monument and corner and end monuments are 2" by 2" wood posts, 48" above ground with metal tag attached identifying the monument.
4. The bearing and distance between the corners of claim 12 is, beginning at the northeast corner, 600 feet in a southerly direction to the southeast corner, then 1140 feet in a westerly direction to the southwest corner, then 600 feet in a northerly direction to the to the northwest corner, then 1140 feet in an easterly direction to the point of beginning.



RECEIVED  
BUREAU OF  
LAND MANAGEMENT

2004 MAY 13 P 1:53

AMC 361392

**KEY:**

One Inch = One Thousand Feet , Grey Area = Referenced Claims  
Typical Claim = 600 ft by 1500 ft

**CLAIM: ARDEN 12 – Section 4, Township 27 North, Range 18 West, Gila and Salt River Base and Meridian.  
Gold Basin Mining District, Mohave County, State of Arizona**

*Alan Brown*

Date: February 24, 2004

Alan Brown, Agent for Watering Hole Productions Inc.

230

### NOTICE OF MINING CLAIM


- 1. TYPE OF NOTICE:  Location  Amendment  Relocation
- 2. TYPE OF CLAIM:  Placer  Lode  Millsite  Tunnels
- 3. The name and address of the Locator is:

**Watering Hole Productions Inc.**  
**P.O. Box 60610**  
**Boulder City, Nevada 89006**

RECEIVED  
 BUREAU OF  
 LAND MANAGEMENT  
 MAY 13 P 1:53  
 ARIZONA  
 STATE OFFICE  
 PHOENIX, ARIZONA

- 4. The name of the claim is: **Arden 13.**
- 5. The date of location is: February <sup>26<sup>th</sup></sup> 2004
- 6. The claim is 1140 feet long and 600 feet wide. The distance from the Location Monument to each end of the claim is 10 feet in a westerly direction and 1130 feet in an easterly direction, on the centerline of the claim.
- 7. The general course of the claim is from the west to the east.
- 8. The location of the claim is in Section 4, Township 27 North, Range 18 West, Gila and Salt River Base and Meridian, Gold Basin Mining District, Mohave County, State of Arizona.
- 9. If amending or relocating, the previous claim name was \_\_\_\_\_, recorded in docket (Book) \_\_\_\_\_, page(s) \_\_\_\_\_, \_\_\_\_\_ Mining District, \_\_\_\_\_ County, State of Arizona.
- 10. The location of the claim with reference to a natural object or permanent marker is as follows: The northwest corner of the claim lies 1500 feet east of and 3000 feet south of the northwest corner of Section 4, Township 27 North, Range 18 West. sw

Date: February <sup>26<sup>th</sup></sup>, 2004



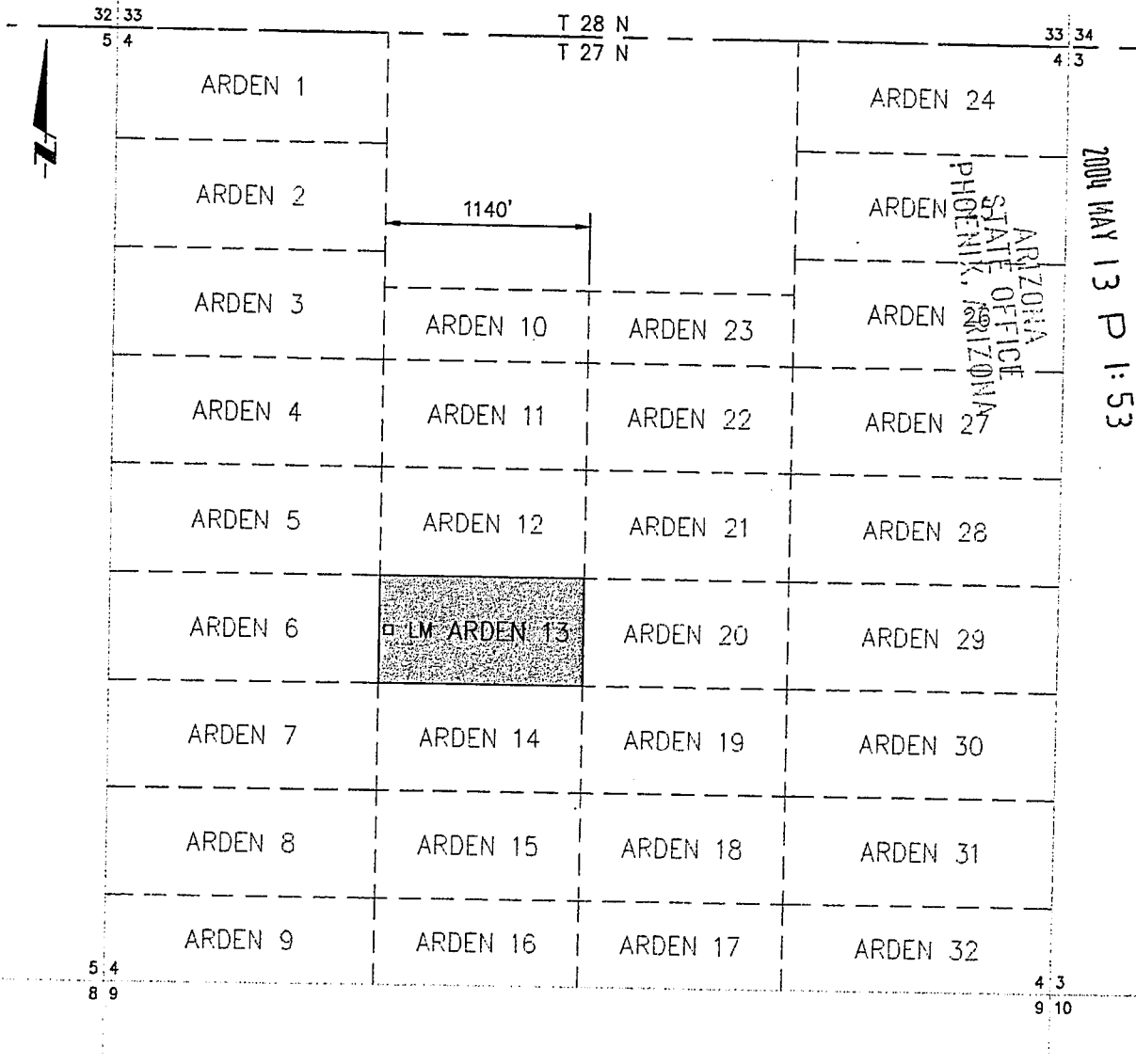
*Ret*

Alan Brown, Agent for Watering Hole Productions Inc.  
 P.O. Box 60610  
 Boulder City, Nevada 89006

AMC 361393

**P OF LODE MINING CLAIM LOCATION**

1. The name of the claim is: **ARDEN 13**
2. The location of the claim with reference to a natural object or permanent marker is described under #10 of the Notice of Location
3. The type of location monument and corner and end monuments are 2" by 2" wood posts, 48" above ground with metal tag attached identifying the monument.
4. The bearing and distance between the corners of claim 13 is, beginning at the northeast corner, 600 feet in a southerly direction to the southeast corner, then 1140 feet in a westerly direction to the southwest corner, then 600 feet in a northerly direction to the to the northwest corner, then 1140 feet in an easterly direction to the point of beginning.



ANC 361393

**KEY:**

One Inch = One Thousand Feet , Grey Area = Referenced Claims  
 Typical Claim = 600 ft by 1500 ft

**CLAIM: ARDEN 13 – Section 4, Township 27 North, Range 18 West, Gila and Salt River Base and Meridian. Gold Basin Mining District, Mohave County, State of Arizona**

Date: February 24, 2004

Alan Brown, Agent for Watering Hole Productions Inc.



28

**NOTICE OF MINING CLAIM**

1. TYPE OF NOTICE:   X   Location        Amendment        Relocation
2. TYPE OF CLAIM:        Placer   X   Lode        Millsite        Tunnelsite
3. The name and address of the Locator is:

**Watering Hole Productions Inc.  
P.O. Box 60610  
Boulder City, Nevada 89006**

RECEIVED  
BUREAU OF  
LAND MANAGEMENT  
2004 MAY 13 P 1:53  
ARIZONA  
STATE OFFICE  
PHOENIX, ARIZONA

4. The name of the claim is: **Arden 14.**
5. The date of location is: February 24<sup>th</sup> 2004
6. The claim is 1140 feet long and 600 feet wide. The distance from the Location Monument to each end of the claim is 10 feet in a westerly direction and 1130 feet in an easterly direction, on the centerline of the claim.
7. The general course of the claim is from the west to the east.
8. The location of the claim is in Section 4, Township 27 North, Range 18 West, Gila and Salt River Base and Meridian, Gold Basin Mining District, Mohave County, State of Arizona.
9. If amending or relocating, the previous claim name was \_\_\_\_\_, recorded in docket (Book) \_\_\_\_\_, page(s) \_\_\_\_\_, \_\_\_\_\_ Mining District, \_\_\_\_\_ County, State of Arizona.
10. The location of the claim with reference to a natural object or permanent marker is as follows: The northwest corner of the claim lies 1500 feet east of and 3600 feet south of the northwest corner of Section 4, Township 27 North, Range 18 West.

ANC 361394

Date: February 24<sup>th</sup>, 2004

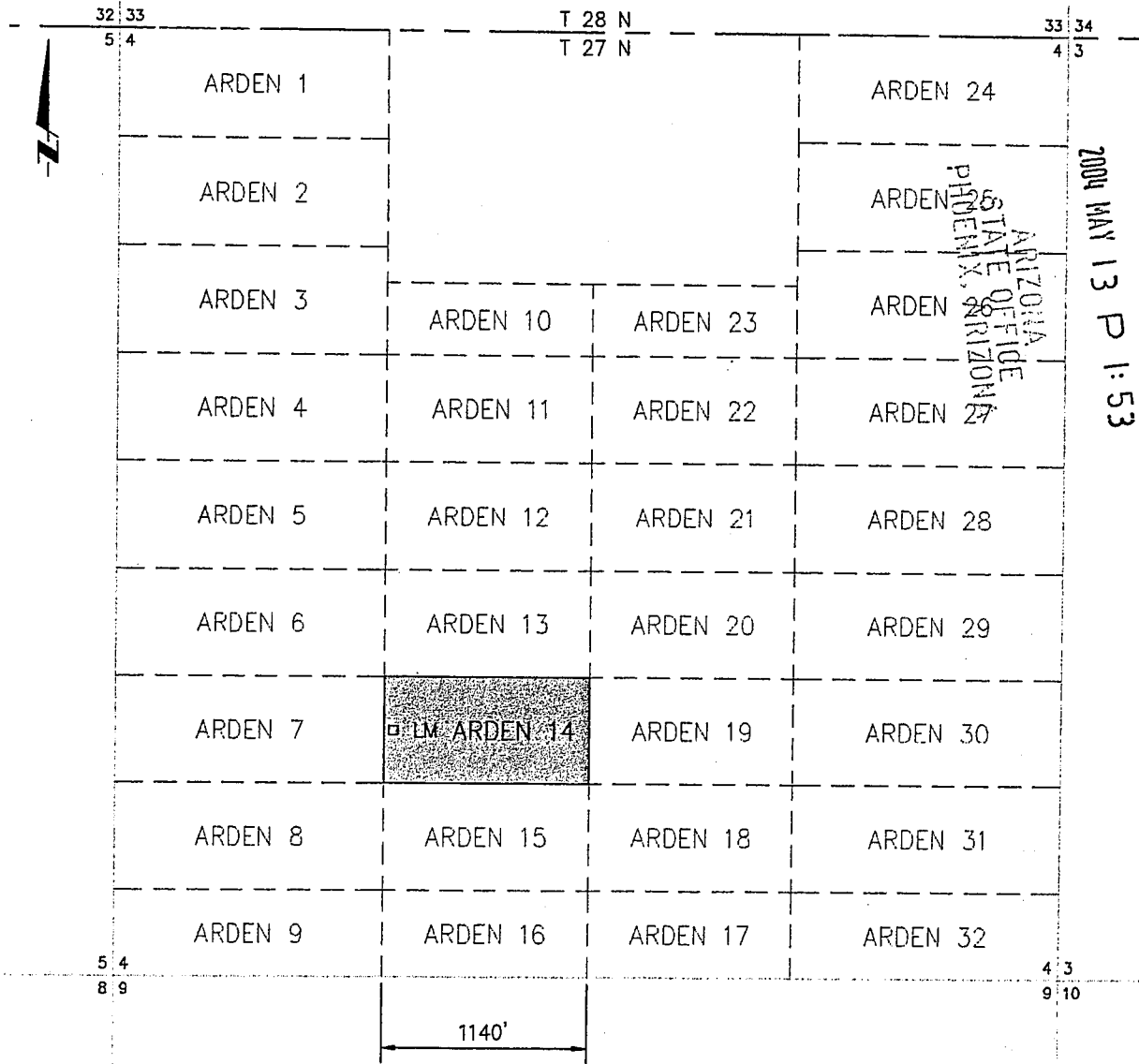
Alan Brown

*Ret* Alan Brown, Agent for Watering Hole Productions Inc.  
P.O. Box 60610  
Boulder City, Nevada 89006

2004027331 BK 4938 PG 531  
OFFICIAL RECORDS OF MOHAVE COUNTY  
JDAN MC CALL, MOHAVE COUNTY RECORDER  
03/30/2004 09:26A PAGE 1 OF 2  
AURUMBANK INC  
RECORDING FEE 14.00

**P OF LODE MINING CLAIM LOCATION**

1. The name of the claim is: **ARDEN 14**
2. The location of the claim with reference to a natural object or permanent marker is described under #10 of the Notice of Location
3. The type of location monument and corner and end monuments are 2" by 2" wood posts, 48" above ground with metal tag attached identifying the monument.
4. The bearing and distance between the corners of claim 14 is, beginning at the northeast corner, 600 feet in a southerly direction to the southeast corner, then 1140 feet in a westerly direction to the southwest corner, then 600 feet in a northerly direction to the to the northwest corner, then 1140 feet in an easterly direction to the point of beginning.



**KEY:**

One Inch = One Thousand Feet , Grey Area = Referenced Claims  
 Typical Claim = 600 ft by 1500 ft

**CLAIM: ARDEN 14 – Section 4, Township 27 North, Range 18 West, Gila and Salt River Base and Meridian.  
 Gold Basin Mining District, Mohave County, State of Arizona**

*Alan Brown*

Date: February 24, 2004

Alan Brown, Agent for Watering Hole Productions Inc.

28

NOTICE OF MINING CLAIM

- 1. TYPE OF NOTICE:  X  Location   Amendment   Relocation
- 2. TYPE OF CLAIM:   Placer  X  Lode   Millsite   Tunnelsite
- 3. The name and address of the Locator is:


Watering Hole Productions Inc.  
P.O. Box 60610  
Boulder City, Nevada 89006

RECEIVED  
BUREAU OF  
LAND MANAGEMENT  
2004 MAY 13 P 1:53  
ARIZONA  
STATE OFFICE  
PHOENIX, ARIZONA

- 4. The name of the claim is: **Arden 15.**
- 5. The date of location is: February 26<sup>th</sup> 2004
- 6. The claim is 1140 feet long and 600 feet wide. The distance from the Location Monument to each end of the claim is 10 feet in a westerly direction and 1130 feet in an easterly direction, on the centerline of the claim.
- 7. The general course of the claim is from the west to the east.
- 8. The location of the claim is in Section 4, Township 27 North, Range 18 West, Gila and Salt River Base and Meridian, Gold Basin Mining District, Mohave County, State of Arizona.
- 9. If amending or relocating, the previous claim name was \_\_\_\_\_, recorded in docket (Book) \_\_\_\_\_, page(s) \_\_\_\_\_, \_\_\_\_\_ Mining District, \_\_\_\_\_ County, State of Arizona.
- 10. The location of the claim with reference to a natural object or permanent marker is as follows: The northwest corner of the claim lies 1500 feet east of and 4200 feet south of the northwest corner of Section 4, Township 27 North, Range 18 West.

ANC 361395

Date: February 26<sup>th</sup>, 2004

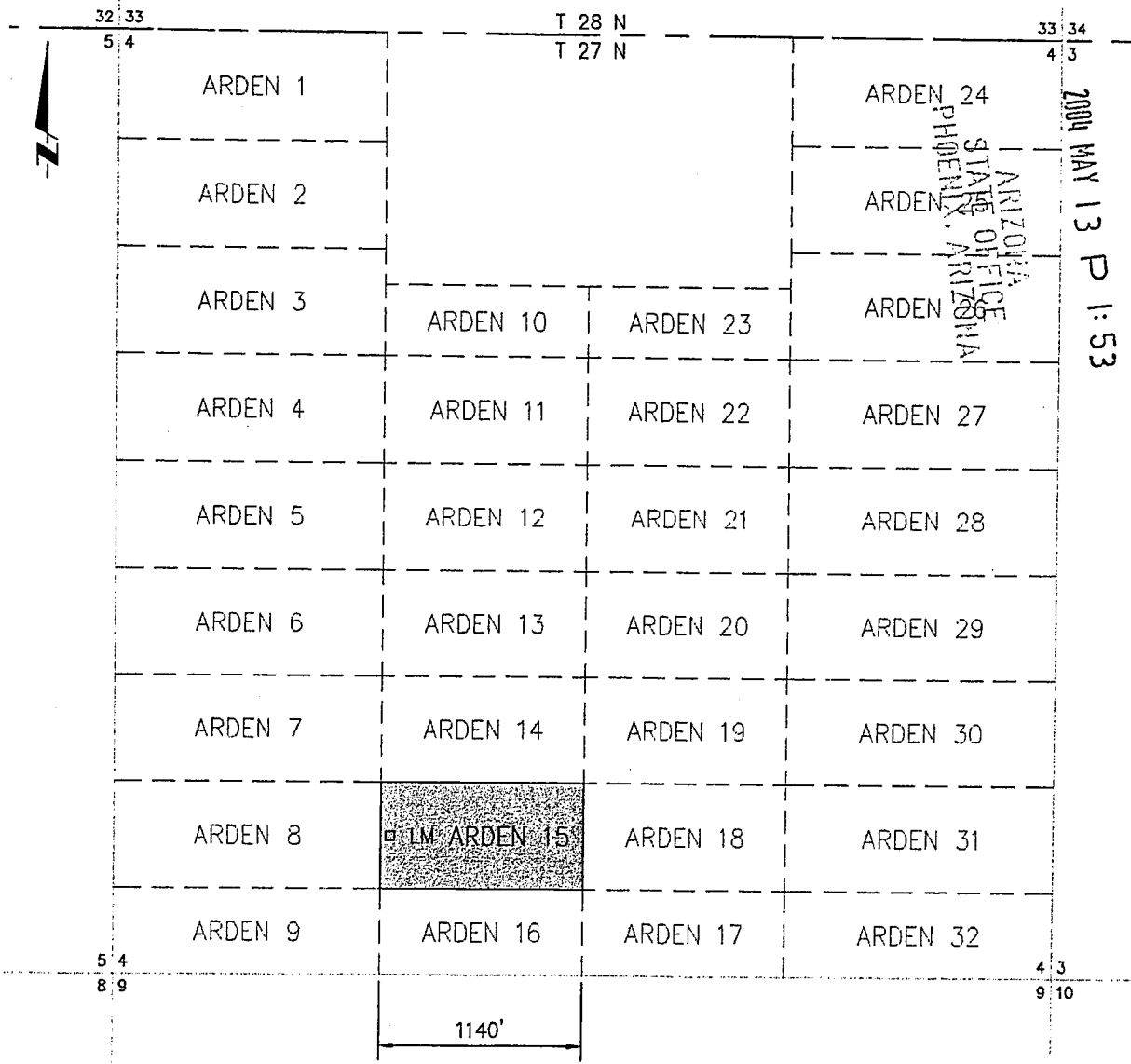


*ret*  
Alan Brown, Agent for Watering Hole Productions Inc.  
P.O. Box 60610  
Boulder City, Nevada 89006

2004027332 BK 4938 PG 533  
OFFICIAL RECORDS OF MOHAVE COUNTY  
JDAN MC CALL, MOHAVE COUNTY RECORDER  
03/30/2004 09:27A PAGE 1 OF 2  
AURUMBANK INC  
RECORDING FEE 14.00

**NOTICE OF LODE MINING CLAIM LOCATION**

1. The name of the claim is: **ARDEN 15**
2. The location of the claim with reference to a natural object or permanent marker is described under #10 of the Notice of Location
3. The type of location monument and corner and end monuments are 2" by 2" wood posts, 48" above ground with metal tag attached identifying the monument.
4. The bearing and distance between the corners of claim 15 is, beginning at the northeast corner, 600 feet in a southerly direction to the southeast corner, then 1140 feet in a westerly direction to the southwest corner, then 600 feet in a northerly direction to the to the northwest corner, then 1140 feet in an easterly direction to the point of beginning.



**KEY:**

One Inch = One Thousand Feet , Grey Area = Referenced Claims  
 Typical Claim = 600 ft by 1500 ft

**CLAIM: ARDEN 15 – Section 4, Township 27 North, Range 18 West, Gila and Salt River Base and Meridian.  
 Gold Basin Mining District, Mohave County, State of Arizona**

*Alan Brown*

Date: February 24, 2004

Alan Brown, Agent for Watering Hole Productions Inc.

28

### NOTICE OF MINING CLAIM

- 1. TYPE OF NOTICE:  Location  Amendment  Relocation
- 2. TYPE OF CLAIM:  Placer  Lode  Millsite  Tunnelsite
- 3. The name and address of the Locator is:

**Watering Hole Productions Inc.**  
**P.O. Box 60610**  
**Boulder City, Nevada 89006**

RECEIVED  
 BUREAU OF  
 LAND MANAGEMENT  
 2004 MAY 13 P 1:53  
 ARIZONA  
 STATE OFFICE  
 PHOENIX, ARIZONA

- 4. The name of the claim is: **Arden 16.**
- 5. The date of location is: February 24<sup>th</sup> 2004
- 6. The claim is 1140 feet long and 480 feet wide. The distance from the Location Monument to each end of the claim is 10 feet in a westerly direction and 1130 feet in an easterly direction, on the centerline of the claim.
- 7. The general course of the claim is from the west to the east.
- 8. The location of the claim is in Section 4, Township 27 North, Range 18 West, Gila and Salt River Base and Meridian, Gold Basin Mining District, Mohave County, State of Arizona.
- 9. If amending or relocating, the previous claim name was \_\_\_\_\_, recorded in docket (Book) \_\_\_\_\_, page(s) \_\_\_\_\_, \_\_\_\_\_ Mining District, \_\_\_\_\_ County, State of Arizona.
- 10. The location of the claim with reference to a natural object or permanent marker is as follows: The northwest corner of the claim lies 1500 feet east of and 4800 feet south of the northwest corner of Section 4, Township 27 North, Range 18 West.

Date: February 24<sup>th</sup>, 2004



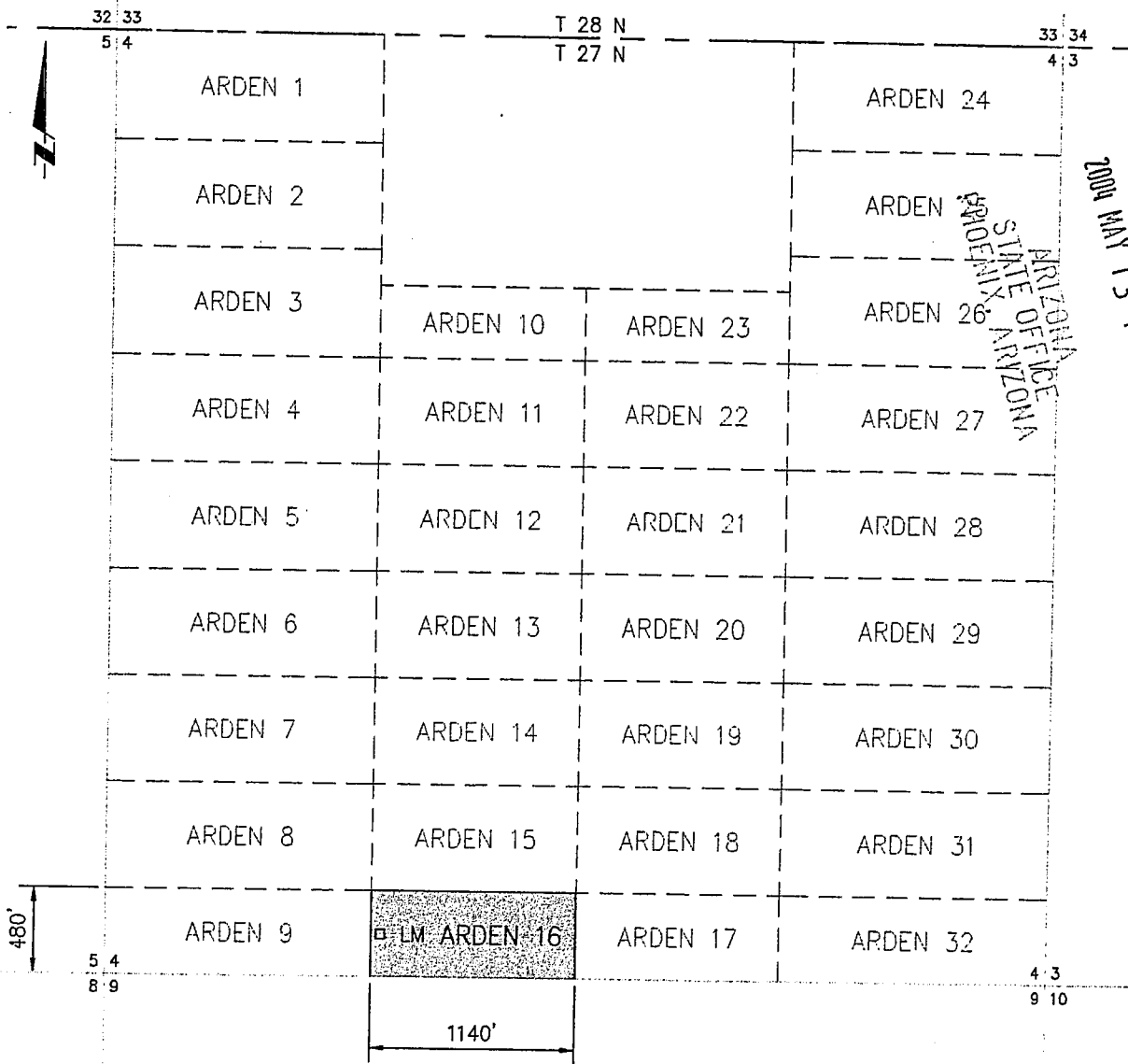
*Ret*  
 Alan Brown, Agent for Watering Hole Productions Inc.  
 P.O. Box 60610  
 Boulder City, Nevada 89006

ANC 361396

2004027333 BK 4938 PG 535  
 OFFICIAL RECORDS OF MOHAVE COUNTY  
 JOAN MC CALL, MOHAVE COUNTY RECORDER  
 03/30/2004 09:27A PAGE 1 OF 2  
 AURUMBANK INC  
 RECORDING FEE 14.00

**MAP OF LODE MINING CLAIM LOCATION**

1. The name of the claim is: **ARDEN 16**
2. The location of the claim with reference to a natural object or permanent marker is described under #10 of the Notice of Location
3. The type of location monument and corner and end monuments are 2" by 2" wood posts, 48" above ground with metal tag attached identifying the monument.
4. The bearing and distance between the corners of claim 16 is, beginning at the northeast corner, 480 feet in a southerly direction to the southeast corner, then 1140 feet in a westerly direction to the southwest corner, then 480 feet in a northerly direction to the to the northwest corner, then 1140 feet in an easterly direction to the point of beginning.
5. It is the intention of the locator that the South boundary of this claim be coextensive with the North boundary of Section 9, T27N, R18W.



**KEY:**

One Inch = One Thousand Feet , Grey Area = Referenced Claims  
 Typical Claim = 600 ft by 1500 ft

**CLAIM: ARDEN 16 – Section 4, Township 27 North, Range 18 West, Gila and Salt River Base and Meridian. Gold Basin Mining District, Mohave County, State of Arizona**

*Alan Brown*

Date: February 24, 2004

Alan Brown, Agent for Watering Hole Productions Inc.

270

### NOTICE OF MINING CLAIM

- 1. TYPE OF NOTICE:  Location  Amendment  Relocation
- 2. TYPE OF CLAIM:  Placer  Lode  Millsite  Tunnelsite
- 3. The name and address of the Locator is:

**Watering Hole Productions Inc.**  
**P.O. Box 60610**  
**Boulder City, Nevada 89006**

RECEIVED  
 BUREAU OF  
 LAND MANAGEMENT  
 2004 MAY 13 P 1:53  
 ARIZONA  
 STATE OFFICE  
 PHOENIX, ARIZONA

- 4. The name of the claim is: **Arden 17.**
- 5. The date of location is: **March 3<sup>rd</sup>, 2004**
- 6. The claim is 1140 feet long and 480 feet wide. The distance from the Location Monument to each end of the claim is 10 feet in an easterly direction and 1130 feet in a westerly direction, on the centerline of the claim.
- 7. The general course of the claim is from the west to the east.
- 8. The location of the claim is in Section 4, Township 27 North, Range 18 West, Gila and Salt River Base and Meridian, Gold Basin Mining District, Mohave County, State of Arizona.
- 9. If amending or relocating, the previous claim name was \_\_\_\_\_, recorded in docket (Book) \_\_\_\_\_, page(s) \_\_\_\_\_, \_\_\_\_\_ Mining District, \_\_\_\_\_ County, State of Arizona.
- 10. The location of the claim with reference to a natural object or permanent marker is as follows: The northwest corner of the claim lies 2640 feet east of and 4800 feet south of the northwest corner of Section 4, Township 27 North, Range 18 West.

AMC 361397

Date: March 3rd, 2004

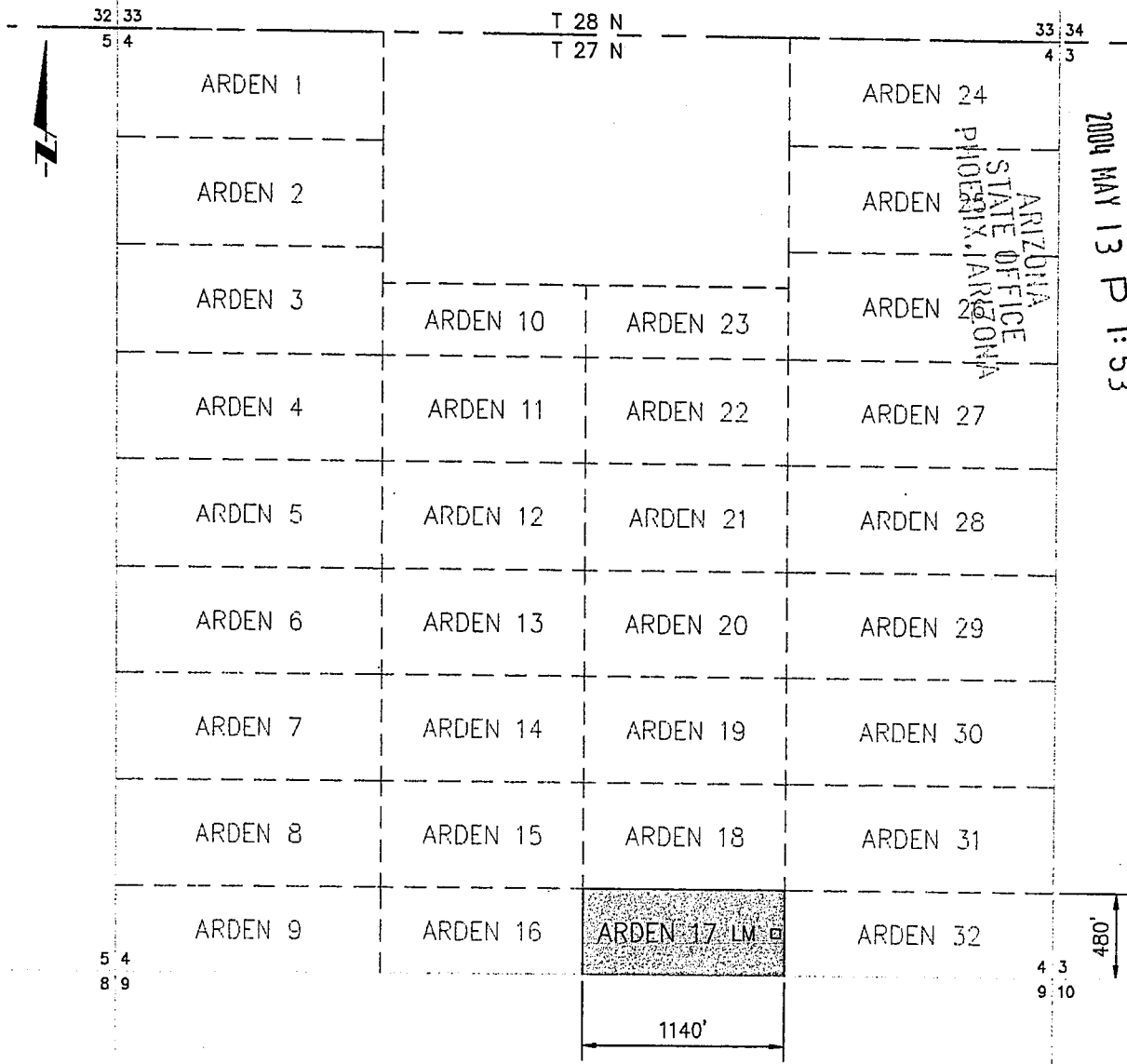


*Ret*  
 Alan Brown, Agent for Watering Hole Productions Inc.  
 P.O. Box 60610  
 Boulder City, Nevada 89006

2004027334 BK 4938 PG 537  
 OFFICIAL RECORDS OF MOHAVE COUNTY  
 JDAN MC CALL, MOHAVE COUNTY RECORDER  
 03/30/2004 09:27A PAGE 1 OF 2  
 AURUMBANK INC  
 RECORDING FEE 14.00

**NOTICE OF LODE MINING CLAIM LOCATION**

1. The name of the claim is: **ARDEN 17**
2. The location of the claim with reference to a natural object or permanent marker is described under #10 of the Notice of Location
3. The type of location monument and corner and end monuments are 2" by 2" wood posts, 48" above ground with metal tag attached identifying the monument.
4. The bearing and distance between the corners of claim 17 is, beginning at the northeast corner, 480 feet in a southerly direction to the southeast corner, then 1140 feet in a westerly direction to the southwest corner, then 480 feet in a northerly direction to the to the northwest corner, then 1140 feet in an easterly direction to the point of beginning.
5. It is the intention of the locator that the South boundary of this claim be coextensive with the North boundary of Section 9, T27N, R18W.



**KEY:**

One Inch = One Thousand Feet , Grey Area = Referenced Claims  
 Typical Claim = 600 ft by 1500 ft

**CLAIM: ARDEN 17 – Section 4, Township 27 North, Range 18 West, Gila and Salt River Base and Meridian.  
 Gold Basin Mining District, Mohave County, State of Arizona**

*Alan Brown*

Date: March 3, 2004

Alan Brown, Agent for Watering Hole Productions Inc.



7/2

NOTICE OF MINING CLAIM


- 1. TYPE OF NOTICE:   X   Location        Amendment        Relocation
- 2. TYPE OF CLAIM:        Placer   X   Lode        Millsite        Tunnelsite
- 3. The name and address of the Locator is:

**Watering Hole Productions Inc.**  
**P.O. Box 60610**  
**Boulder City, Nevada 89006**

RECEIVED  
 BUREAU OF  
 LAND MANAGEMENT  
 2004 MAY 13 P 1:54  
 ARIZONA  
 STATE OFFICE  
 PHOENIX, ARIZONA

- 4. The name of the claim is: **Arden 18.**
- 5. The date of location is: **March 3<sup>rd</sup>, 2004**
- 6. The claim is 1140 feet long and 600 feet wide. The distance from the Location Monument to each end of the claim is 10 feet in an easterly direction and 1130 feet in a westerly direction, on the centerline of the claim.
- 7. The general course of the claim is from the west to the east.
- 8. The location of the claim is in Section 4, Township 27 North, Range 18 West, Gila and Salt River Base and Meridian, Gold Basin Mining District, Mohave County, State of Arizona.
- 9. If amending or relocating, the previous claim name was \_\_\_\_\_, recorded in docket (Book) \_\_\_\_\_, page(s) \_\_\_\_\_, \_\_\_\_\_ Mining District, \_\_\_\_\_ County, State of Arizona.
- 10. The location of the claim with reference to a natural object or permanent marker is as follows: The northwest corner of the claim lies 2640 feet east of and 4200 feet south of the northwest corner of Section 4, Township 27 North, Range 18 West.

Date: March 3rd, 2004



Alan Brown, Agent for Watering Hole Productions Inc.  
 P.O. Box 60610  
 Boulder City, Nevada 89006

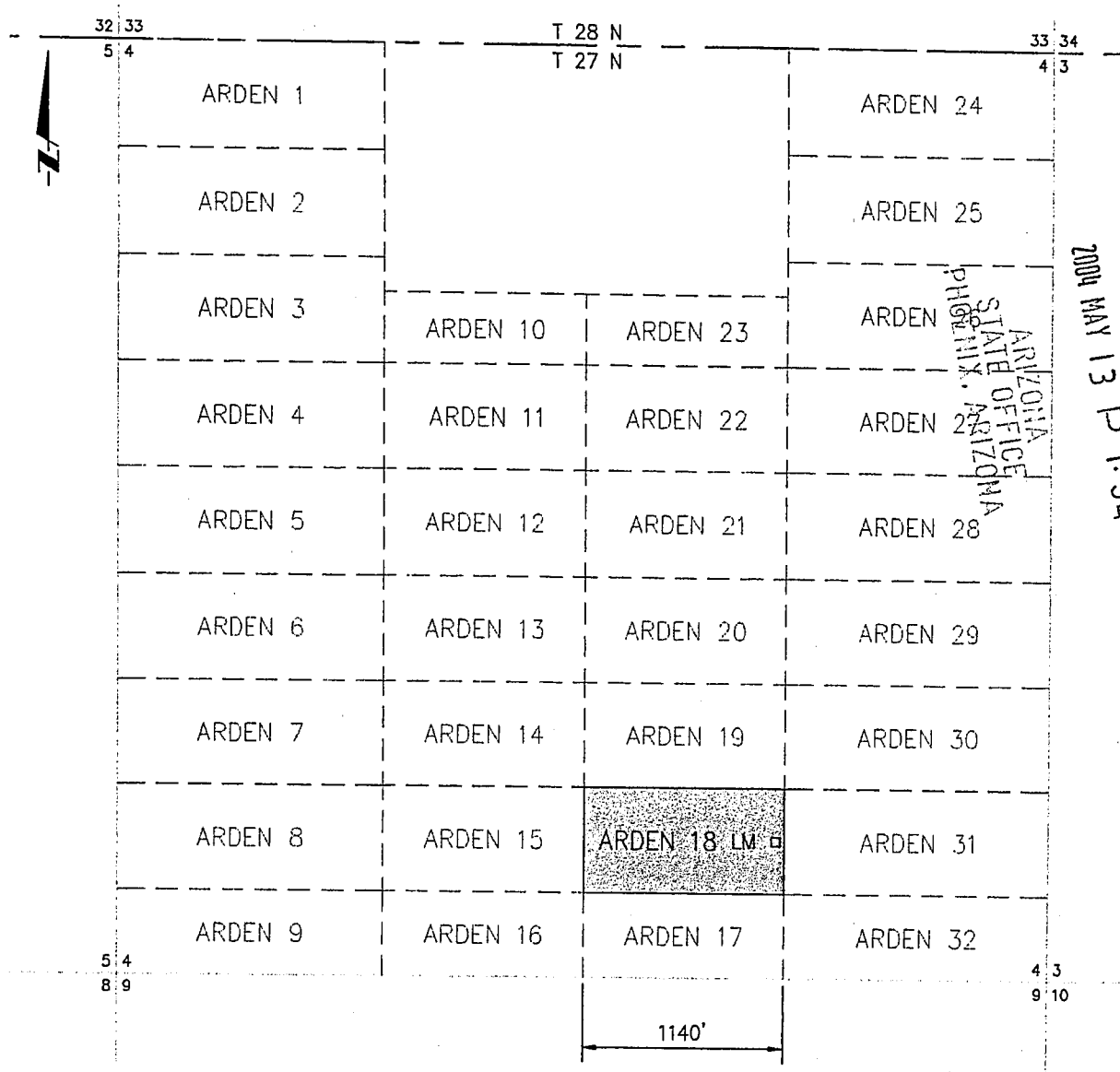
*ret*

ANG 361398

2004027335 BK 4938 PG 539  
 OFFICIAL RECORDS OF MOHAVE COUNTY  
 JOAN MC CALL, MOHAVE COUNTY RECORDER  
 03/30/2004 09:28A PAGE 1 OF 2  
 AURUMBANK INC  
 RECORDING FEE 14.00

**NOTICE OF LODE MINING CLAIM LOCATION**

1. The name of the claim is: **ARDEN 18**
2. The location of the claim with reference to a natural object or permanent marker is described under #10 of the Notice of Location
3. The type of location monument and corner and end monuments are 2" by 2" wood posts, 48" above ground with metal tag attached identifying the monument.
4. The bearing and distance between the corners of claim 18 is, beginning at the northeast corner, 600 feet in a southerly direction to the southeast corner, then 1140 feet in a westerly direction to the southwest corner, then 600 feet in a northerly direction to the to the northwest corner, then 1140 feet in an easterly direction to the point of beginning.



**KEY:**

One Inch = One Thousand Feet , Grey Area = Referenced Claims  
 Typical Claim = 600 ft by 1500 ft

**CLAIM: ARDEN 18 – Section 4, Township 27 North, Range 18 West, Gila and Salt River Base and Meridian. Gold Basin Mining District, Mohave County, State of Arizona**

Date: March 3, 2004

Alan Brown, Agent for Watering Hole Productions Inc.

AMC 361398

28

### NOTICE OF MINING CLAIM

1. TYPE OF NOTICE:   X   Location        Amendment        Relocation

2. TYPE OF CLAIM:        Placer   X   Lode        Millsite        Tunnelsite

3. The name and address of the Locator is:

**Watering Hole Productions Inc.  
P.O. Box 60610  
Boulder City, Nevada 89006**

RECEIVED  
BUREAU OF  
LAND MANAGEMENT  
2004 MAY 13 P 1:54  
ARIZONA  
STATE OFFICE  
PHOENIX, ARIZONA

4. The name of the claim is: **Arden 19.**

5. The date of location is: **March 3<sup>rd</sup>, 2004**

6. The claim is 1140 feet long and 600 feet wide. The distance from the Location Monument to each end of the claim is 10 feet in an easterly direction and 1130 feet in a westerly direction, on the centerline of the claim.

7. The general course of the claim is from the west to the east.

8. The location of the claim is in Section 4, Township 27 North, Range 18 West, Gila and Salt River Base and Meridian, Gold Basin Mining District, Mohave County, State of Arizona.

9. If amending or relocating, the previous claim name was \_\_\_\_\_, recorded in docket (Book) \_\_\_\_\_, page(s) \_\_\_\_\_, \_\_\_\_\_ Mining District, \_\_\_\_\_ County, State of Arizona.

10. The location of the claim with reference to a natural object or permanent marker is as follows: The northwest corner of the claim lies 2640 feet east of and 3600 feet south of the northwest corner of Section 4, Township 27 North, Range 18 West.

Date: March 3rd, 2004



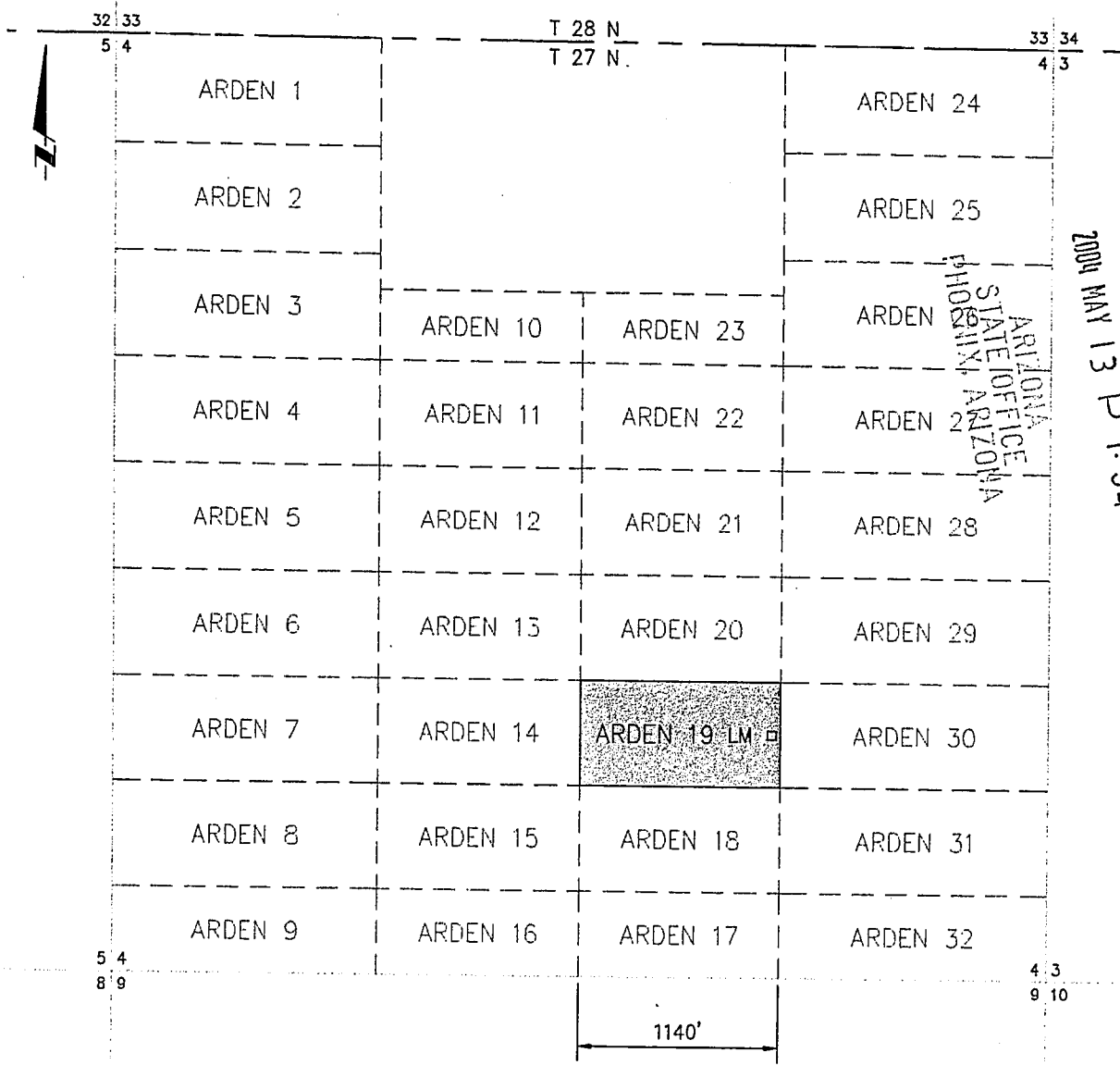
*Ret X*  
Alan Brown, Agent for Watering Hole Productions Inc.  
P.O. Box 60610  
Boulder City, Nevada 89006

ANC 361399

2004027336 BK 4938 PG 541  
OFFICIAL RECORDS OF MOHAVE COUNTY  
JOAN MC CALL, MOHAVE COUNTY RECORDER  
03/30/2004 09:28A PAGE 1 OF 2  
AURUMBANK INC  
RECORDING FEE 14.00

**NOTICE OF LODE MINING CLAIM LOCATION**

1. The name of the claim is: **ARDEN 19**
2. The location of the claim with reference to a natural object or permanent marker is described under #10 of the Notice of Location
3. The type of location monument and corner and end monuments are 2" by 2" wood posts, 48" above ground with metal tag attached identifying the monument.
4. The bearing and distance between the corners of claim 19 is, beginning at the northeast corner, 600 feet in a southerly direction to the southeast corner, then 1140 feet in a westerly direction to the southwest corner, then 600 feet in a northerly direction to the to the northwest corner, then 1140 feet in an easterly direction to the point of beginning.



**KEY:**

One Inch = One Thousand Feet , Grey Area = Referenced Claims  
 Typical Claim = 600 ft by 1500 ft

**CLAIM: ARDEN 19 – Section 4, Township 27 North, Range 18 West, Gila and Salt River Base and Meridian.  
 Gold Basin Mining District, Mohave County, State of Arizona**

*Alan Brown*

Date: March 3, 2004

Alan Brown, Agent for Watering Hole Productions Inc.

270

**NOTICE OF MINING CLAIM**

1. TYPE OF NOTICE:   X   Location        Amendment        Relocation
2. TYPE OF CLAIM:        Placer   X   Lode        Millsite        Tunnelsite
3. The name and address of the Locator is:  

**Watering Hole Productions Inc.**  
**P.O. Box 60610**  
**Boulder City, Nevada 89006**
4. The name of the claim is: **Arden 20.**
5. The date of location is: **March 3<sup>rd</sup>, 2004**
6. The claim is 1140 feet long and 600 feet wide. The distance from the Location Monument to each end of the claim is 10 feet in an easterly direction and 1130 feet in a westerly direction, on the centerline of the claim.
7. The general course of the claim is from the west to the east.
8. The location of the claim is in Section 4, Township 27 North, Range 18 West, Gila and Salt River Base and Meridian, Gold Basin Mining District, Mohave County, State of Arizona.
9. If amending or relocating, the previous claim name was \_\_\_\_\_, recorded in docket (Book) \_\_\_\_\_, page(s) \_\_\_\_\_, \_\_\_\_\_ Mining District, \_\_\_\_\_ County, State of Arizona.
10. The location of the claim with reference to a natural object or permanent marker is as follows: The northwest corner of the claim lies 2640 feet east of and 3000 feet south of the northwest corner of Section 4, Township 27 North, Range 18 West.

Date: March 3rd, 2004



*Ret*  
Alan Brown, Agent for Watering Hole Productions Inc.  
P.O. Box 60610  
Boulder City, Nevada 89006

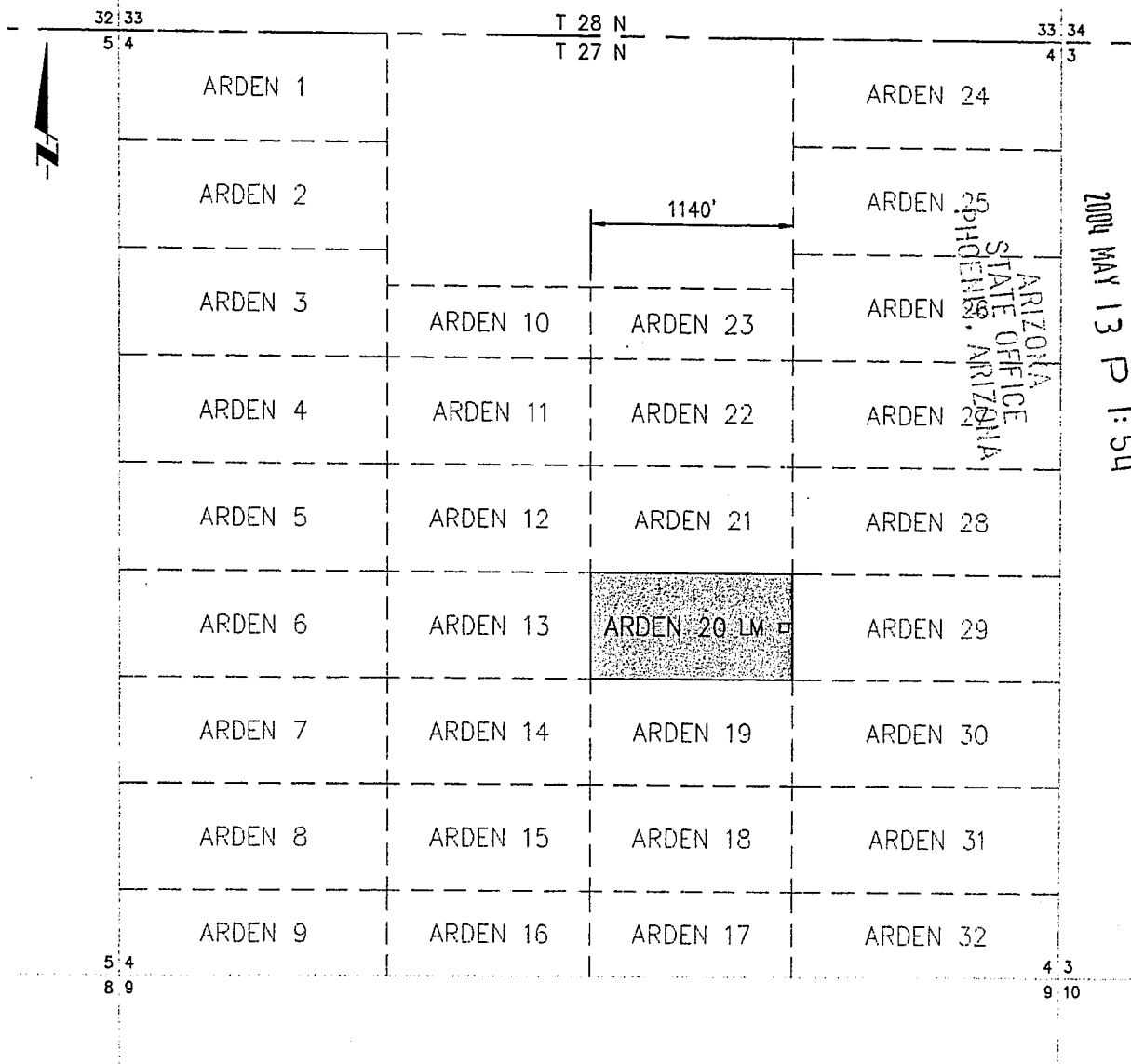
RECEIVED  
BUREAU OF  
LAND MANAGEMENT  
2004 MAY 13 P 1:54  
ARIZONA  
STATE OFFICE  
PHOENIX, ARIZONA

ANC 361400

2004027337 BK 4938 PG 543  
OFFICIAL RECORDS OF MOHAVE COUNTY  
JDAN MC CALL, MOHAVE COUNTY RECORDER  
03/30/2004 09:28A PAGE 1 OF 2  
AURUMBANK INC  
RECORDING FEE 14.00

**MAP OF LODE MINING CLAIM LOCATION**

1. The name of the claim is: **ARDEN 20**
2. The location of the claim with reference to a natural object or permanent marker is described under #10 of the Notice of Location
3. The type of location monument and corner and end monuments are 2" by 2" wood posts, 48" above ground with metal tag attached identifying the monument.
4. The bearing and distance between the corners of claim 20 is, beginning at the northeast corner, 600 feet in a southerly direction to the southeast corner, then 1140 feet in a westerly direction to the southwest corner, then 600 feet in a northerly direction to the to the northwest corner, then 1140 feet in an easterly direction to the point of beginning.



**KEY:**

One Inch = One Thousand Feet , Grey Area = Referenced Claims  
 Typical Claim = 600 ft by 1500 ft

**CLAIM: ARDEN 20 – Section 4, Township 27 North, Range 18 West, Gila and Salt River Base and Meridian.  
 Gold Basin Mining District, Mohave County, State of Arizona**

*Alan Brown*

Date: March 3, 2004

Alan Brown, Agent for Watering Hole Productions Inc.

28

### NOTICE OF MINING CLAIM

1. TYPE OF NOTICE:  Location  Amendment  Relocation

2. TYPE OF CLAIM:  Placer  Lode  Millsite  Tunnelsite

3. The name and address of the Locator is:

**Watering Hole Productions Inc.  
P.O. Box 60610  
Boulder City, Nevada 89006**

RECEIVED  
BUREAU OF  
LAND MANAGEMENT  
2004 MAY 13 P 1:54  
ARIZONA  
STATE OFFICE  
PHOENIX, ARIZONA

4. The name of the claim is: **Arden 21.**

5. The date of location is: **March 3<sup>rd</sup>, 2004**

6. The claim is 1140 feet long and 600 feet wide. The distance from the Location Monument to each end of the claim is 10 feet in an easterly direction and 1130 feet in a westerly direction, on the centerline of the claim.

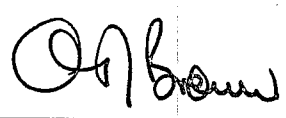
7. The general course of the claim is from the west to the east.

8. The location of the claim is in Section 4, Township 27 North, Range 18 West, Gila and Salt River Base and Meridian, Gold Basin Mining District, Mohave County, State of Arizona.

9. If amending or relocating, the previous claim name was \_\_\_\_\_, recorded in docket (Book) \_\_\_\_\_, page(s) \_\_\_\_\_, \_\_\_\_\_ Mining District, \_\_\_\_\_ County, State of Arizona.

10. The location of the claim with reference to a natural object or permanent marker is as follows: The northwest corner of the claim lies 2640 feet east of and 2400 feet south of the northwest corner of Section 4, Township 27 North, Range 18 West.

Date: **March 3rd, 2004**



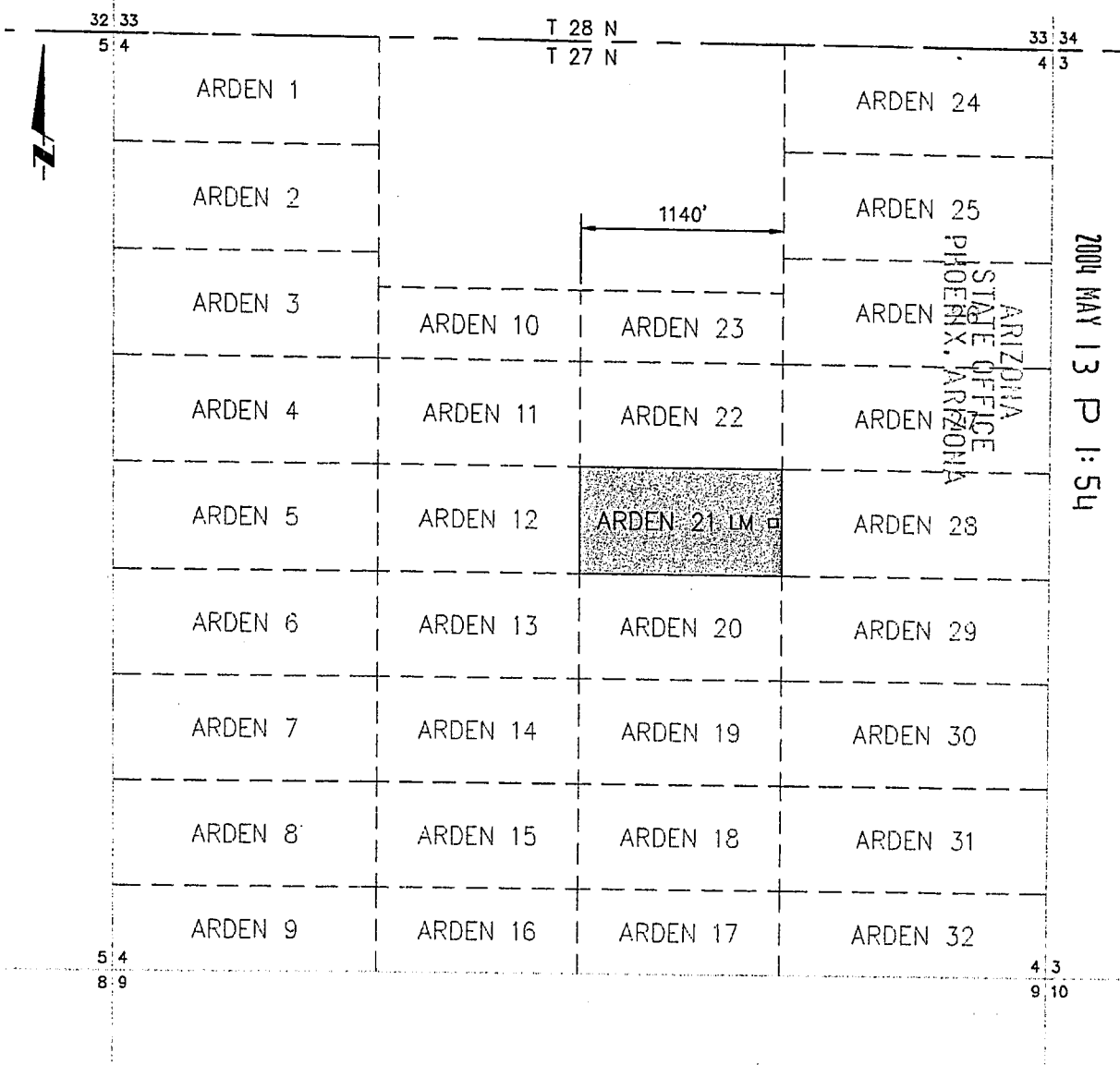
Alan Brown, Agent for Watering Hole Productions Inc.  
P.O. Box 60610  
Boulder City, Nevada 89006

ARL 301401

2004027338 BK 4938 PG 545  
OFFICIAL RECORDS OF MOHAVE COUNTY  
JOAN MC CALL, MOHAVE COUNTY RECORDER  
03/30/2004 09:29A PAGE 1 OF 2  
AURUMBANK INC  
RECORDING FEE 14.00

**NOTICE OF LODE MINING CLAIM LOCATION**

1. The name of the claim is **ARDEN 21**
2. The location of the claim with reference to a natural object or permanent marker is described under #10 of the Notice of Location
3. The type of location monument and corner and end monuments are 2" by 2" wood posts, 48" above ground with metal tag attached identifying the monument.
4. The bearing and distance between the corners of claim 21 is, beginning at the northeast corner, 600 feet in a southerly direction to the southeast corner, then 1140 feet in a westerly direction to the southwest corner, then 600 feet in a northerly direction to the to the northwest corner, then 1140 feet in an easterly direction to the point of beginning.



**KEY:**

One Inch = One Thousand Feet , Grey Area = Referenced Claims  
 Typical Claim = 600 ft by 1500 ft

**CLAIM: ARDEN 21 – Section 4, Township 27 North, Range 18 West, Gila and Salt River Base and Meridian.  
 Gold Basin Mining District, Mohave County, State of Arizona**

*Alan Brown*

Date: March 3, 2004

Alan Brown, Agent for Watering Hole Productions Inc.



28

### NOTICE OF MINING CLAIM

1. TYPE OF NOTICE:  Location  Amendment  Relocation

2. TYPE OF CLAIM:  Placer  Lode  Millsite  Tunnelsite

3. The name and address of the Locator is:

**Watering Hole Productions Inc.  
P.O. Box 60610  
Boulder City, Nevada 89006**

RECEIVED  
BUREAU OF  
LAND MANAGEMENT  
2004 MAY 13 P 1:54  
ARIZONA  
STATE OFFICE  
PHOENIX, ARIZONA

4. The name of the claim is: **Arden 22.**

5. The date of location is: **March 3<sup>rd</sup>, 2004**

6. The claim is 1140 feet long and 600 feet wide. The distance from the Location Monument to each end of the claim is 10 feet in an easterly direction and 1130 feet in a westerly direction, on the centerline of the claim.


7. The general course of the claim is from the west to the east.

8. The location of the claim is in Section 4, Township 27 North, Range 18 West, Gila and Salt River Base and Meridian, Gold Basin Mining District, Mohave County, State of Arizona.

9. If amending or relocating, the previous claim name was \_\_\_\_\_, recorded in docket (Book) \_\_\_\_\_, page(s) \_\_\_\_\_, \_\_\_\_\_ Mining District, \_\_\_\_\_ County, State of Arizona.

10. The location of the claim with reference to a natural object or permanent marker is as follows: The northwest corner of the claim lies 2640 feet east of and 1800 feet south of the northwest corner of Section 4, Township 27 North, Range 18 West.

Date: **March 3rd, 2004**

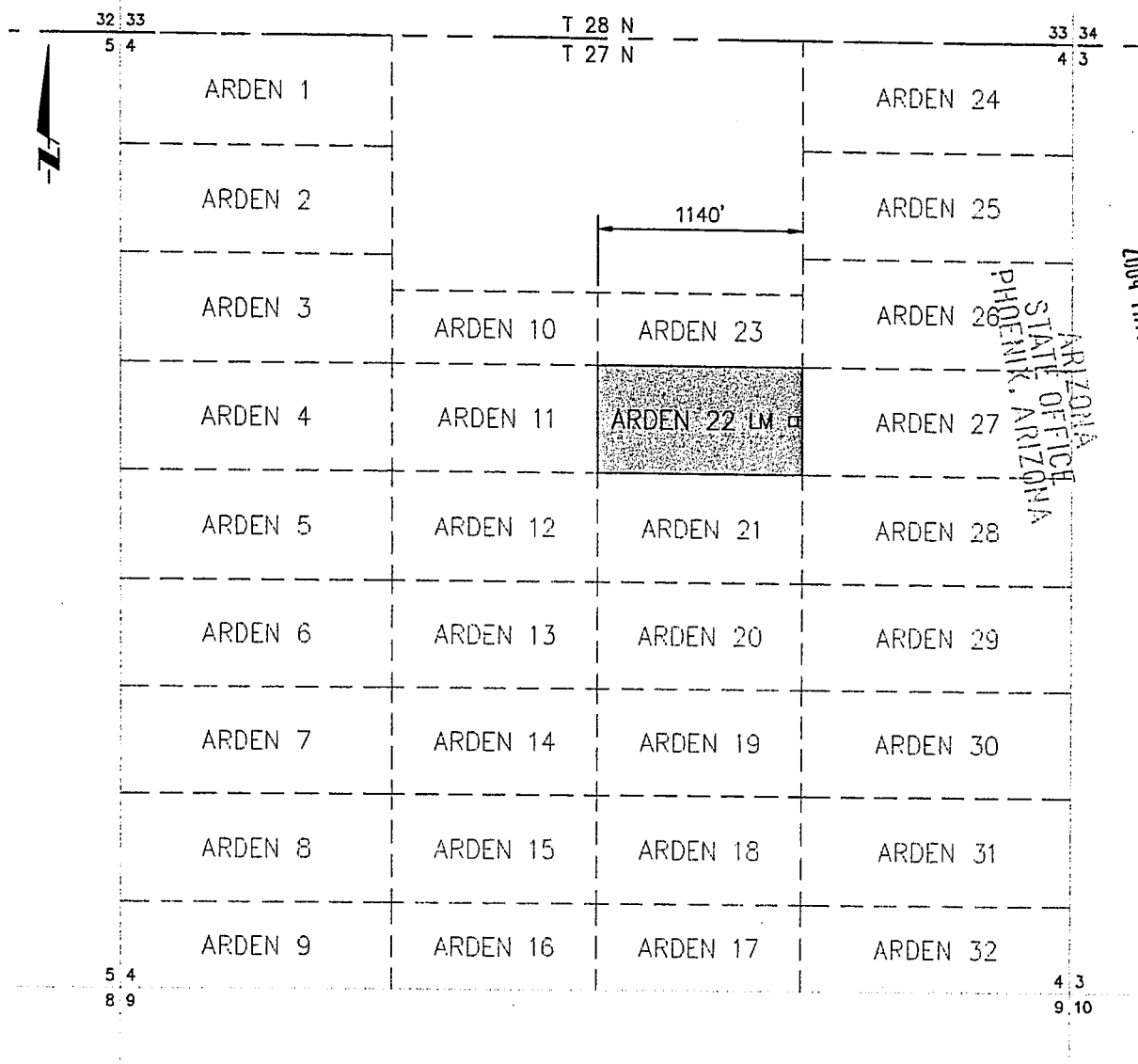


*Ret*  
Alan Brown, Agent for Watering Hole Productions Inc.  
P.O. Box 60610  
Boulder City, Nevada 89006

AMC 361402

2004027339 BK 4938 PG 547  
OFFICIAL RECORDS OF MOHAVE COUNTY  
JOAN MC CALL, MOHAVE COUNTY RECORDER  
03/30/2004 09:29A PAGE 1 DF 2  
AURUMBANK INC  
RECORDING FEE 14.00

1. The name of the claim is: **ARDEN 22**
2. The location of the claim with reference to a natural object or permanent marker is described under #10 of the Notice of Location
3. The type of location monument and corner and end monuments are 2" by 2" wood posts, 48" above ground with metal tag attached identifying the monument.
4. The bearing and distance between the corners of claim 22 is, beginning at the northeast corner, 600 feet in a southerly direction to the southeast corner, then 1140 feet in a westerly direction to the southwest corner, then 600 feet in a northerly direction to the to the northwest corner, then 1140 feet in an easterly direction to the point of beginning.



RECEIVED  
 BUREAU OF  
 LAND MANAGEMENT  
 2004 MAY 13 P 1:54

AMC 361402

**KEY:**

One Inch = One Thousand Feet , Grey Area = Referenced Claims  
 Typical Claim = 600 ft by 1500 ft

**CLAIM: ARDEN 22 – Section 4, Township 27 North, Range 18 West, Gila and Salt River Base and Meridian. Gold Basin Mining District, Mohave County, State of Arizona**

Date: March 3, 2004

Alan Brown, Agent for Watering Hole Productions Inc.

27p

### NOTICE OF MINING CLAIM

- 1. TYPE OF NOTICE:  Location  Amendment  Relocation
- 2. TYPE OF CLAIM:  Placer  Lode  Millsite  Tunnelsite
- 3. The name and address of the Locator is:


**Watering Hole Productions Inc.**  
**P.O. Box 60610**  
**Boulder City, Nevada 89006**

RECEIVED  
 BUREAU OF  
 LAND MANAGEMENT  
 2004 MAY 13 P 1:54  
 ARIZONA  
 STATE OFFICE  
 PHOENIX, ARIZONA

- 4. The name of the claim is: **Arden 23.**
- 5. The date of location is: March <sup>pk</sup>  , 2004
- 6. The claim is 1140 feet long and 400 feet wide. The distance from the Location Monument to each end of the claim is 1130 feet in a westerly direction and 10 feet in an easterly direction, on the centerline of the claim.
- 7. The general course of the claim is from the west to the east.
- 8. The location of the claim is in Section 4, Township 27 North, Range 18 West, Gila and Salt River Base and Meridian, Gold Basin Mining District, Mohave County, State of Arizona.
- 9. If amending or relocating, the previous claim name was \_\_\_\_\_, recorded in docket (Book) \_\_\_\_\_, page(s) \_\_\_\_\_, \_\_\_\_\_ Mining District, \_\_\_\_\_ County, State of Arizona.
- 10. The location of the claim with reference to a natural object or permanent marker is as follows: The northwest corner of the claim lies 2640 feet east of and 1400 feet south of the northwest corner of Section 4, Township 27 North, Range 18 West.

AMC 361403

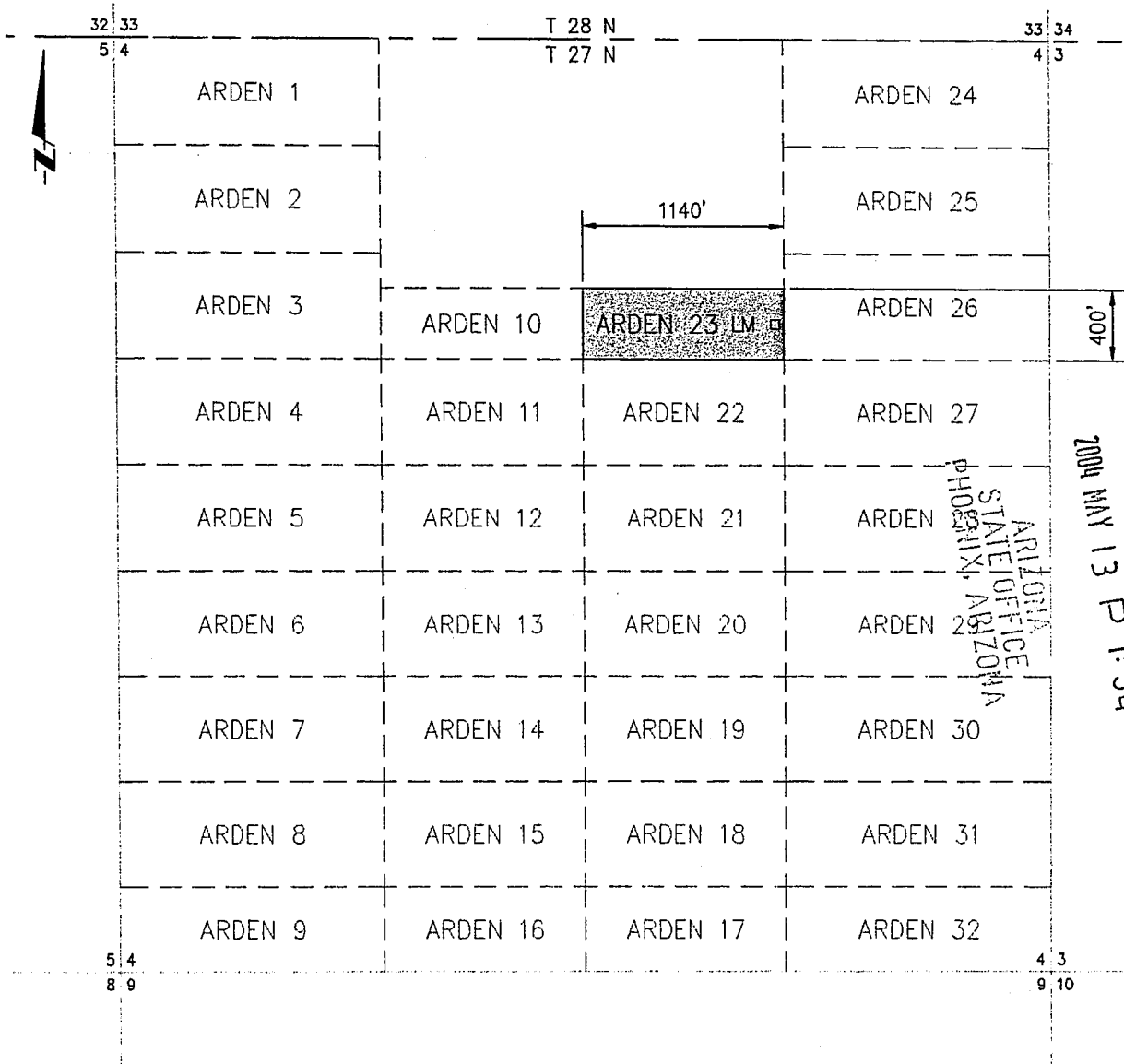
Date: March <sup>pk</sup>  , 2004



*Ret*  
 Alan Brown, Agent for Watering Hole Productions Inc.  
 P.O. Box 60610  
 Boulder City, Nevada 89006

2004027340 BK 4938 PG 549  
 OFFICIAL RECORDS OF MOHAVE COUNTY  
 JOAN MC CALL, MOHAVE COUNTY RECORDER  
 03/30/2004 09:29A PAGE 1 OF 2  
 AURUMBANK INC  
 RECORDING FEE 14.00

1. The name of the claim is: **ARDEN 23**
2. The location of the claim with reference to a natural object or permanent marker is described under #10 of the Notice of Location
3. The type of location monument and corner and end monuments are 2" by 2" wood posts, 48" above ground with metal tag attached identifying the monument.
4. The bearing and distance between the corners of claim 23 is, beginning at the northeast corner, 400 feet in a southerly direction to the southeast corner, then 1140 feet in a westerly direction to the southwest corner, then 400 feet in a northerly direction to the to the northwest corner, then 1140 feet in an easterly direction to the point of beginning.



**KEY:**

One Inch = One Thousand Feet , Grey Area = Referenced Claims  
 Typical Claim = 600 ft by 1500 ft

**CLAIM: ARDEN 23-- Section 4, Township 27 North, Range 18 West, Gila and Salt River Base and Meridian.  
 Gold Basin Mining District, Mohave County, State of Arizona**

*Alan Brown*

Date: March 9, 2004

Alan Brown, Agent for Watering Hole Productions Inc.

RECEIVED  
 BUREAU OF  
 LAND MANAGEMENT  
 2004 MAY 13 P 1:54

AND 361403

22

### NOTICE OF MINING CLAIM

1. TYPE OF NOTICE:  X  Location   Amendment   Relocation

2. TYPE OF CLAIM:   Placer  X  Lode   Millsite   Tunnelsite

3. The name and address of the Locator is:

**Watering Hole Productions Inc.  
P.O. Box 60610  
Boulder City, Nevada 89006**

RECEIVED  
BUREAU OF  
LAND MANAGEMENT  
2004 MAY 13 P 1:54  
ARIZONA  
STATE OFFICE  
PHOENIX, ARIZONA

4. The name of the claim is: **Arden 24.**

5. The date of location is: **March 3<sup>rd</sup>, 2004**

6. The claim is 1500 feet long and 600 feet wide. The distance from the Location Monument to each end of the claim is 1490 feet in a westerly direction and 10 feet in an easterly direction, on the centerline of the claim.

7. The general course of the claim is from the west to the east.

8. The location of the claim is in Section 4, Township 27 North, Range 18 West, Gila and Salt River Base and Meridian, Gold Basin Mining District, Mohave County, State of Arizona.

9. If amending or relocating, the previous claim name was \_\_\_\_\_, recorded in docket (Book) \_\_\_\_\_, page(s) \_\_\_\_\_, \_\_\_\_\_ Mining District, \_\_\_\_\_ County, State of Arizona.

10. The location of the claim with reference to a natural object or permanent marker is as follows: The northwest corner of the claim lies 3780 feet east of and 0 feet south of the northwest corner of Section 4, Township 27 North, Range 18 West.

Date: **March 3rd, 2004**

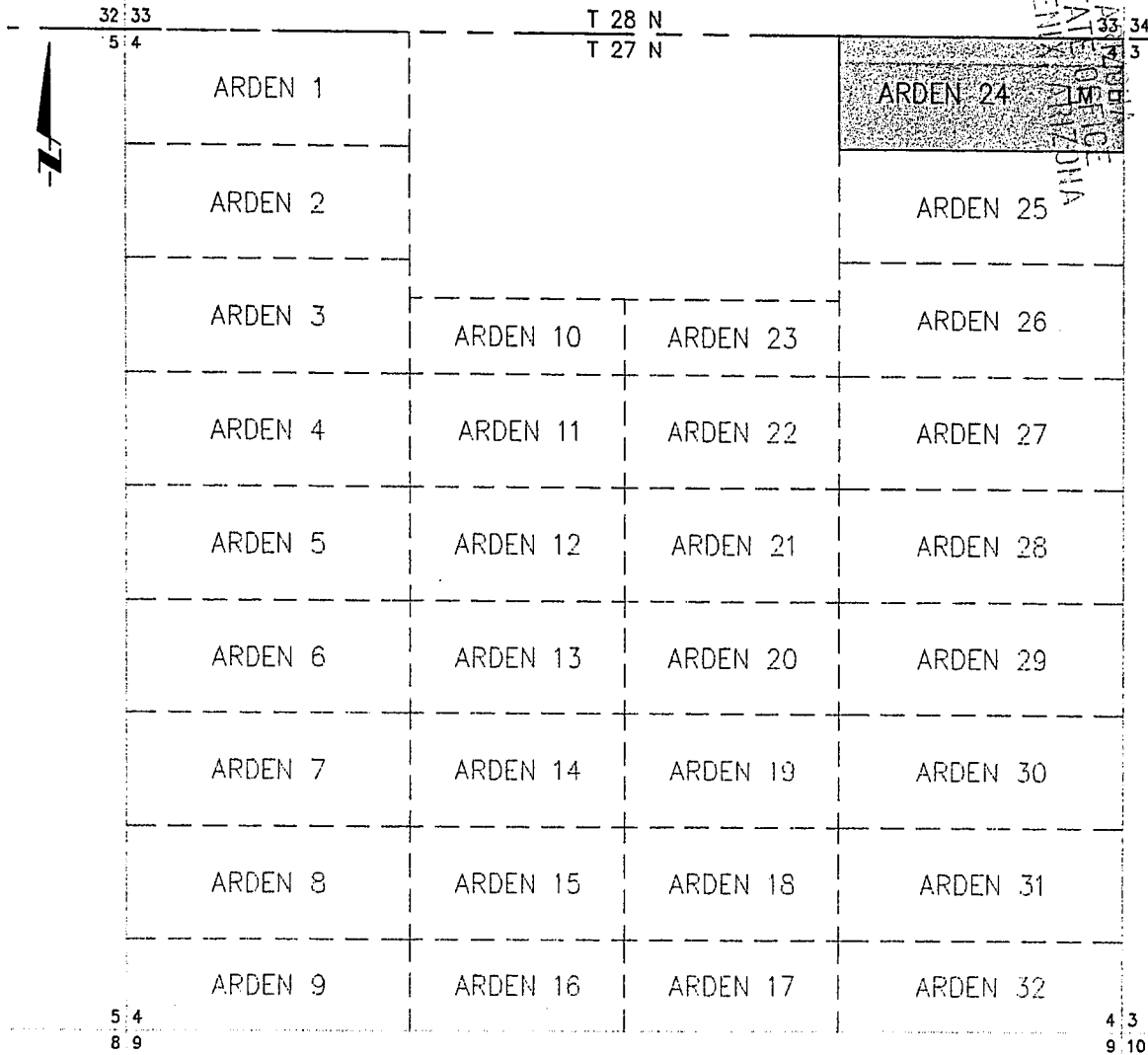


*Ret*  
Alan Brown, Agent for Watering Hole Productions Inc.  
P.O. Box 60610  
Boulder City, Nevada 89006

ANG 361404

2004027341 BK 4938 PG 551  
OFFICIAL RECORDS OF MOHAVE COUNTY  
JOAN MC CALL, MOHAVE COUNTY RECORDER  
03/30/2004 09:30A PAGE 1 OF 2  
AURUMBANK INC  
RECORDING FEE 14.00

1. The name of the claim is: **ARDEN 24**
2. The location of the claim with reference to a natural object or permanent marker is described under #10 of the Notice of Location
3. The type of location monument and corner and end monuments are 2" by 2" wood posts, 48" above ground with metal tag attached identifying the monument.
4. The bearing and distance between the corners of claim 24 is, beginning at the northeast corner, 600 feet in a southerly direction to the southeast corner, then 1500 feet in a westerly direction to the southwest corner, then 600 feet in a northerly direction to the to the northwest corner, then 1500 feet in an easterly direction to the point of beginning.
5. It is the intention of the locator that the North boundary of this claim be coextensive with the South boundary Section 33, T28N, R18W and that the East boundary of this claim be coextensive with the West boundary of Section 3, T27N, R18W.



**KEY:**

One Inch = One Thousand Feet , Grey Area = Referenced Claims  
 Typical Claim = 600 ft by 1500 ft

**CLAIM: ARDEN 24 – Section 4, Township 27 North, Range 18 West, Gila and Salt River Base and Meridian. Gold Basin Mining District, Mohave County, State of Arizona**

Date: March 3, 2004

Alan Brown, Agent for Watering Hole Productions Inc.

28

NOTICE OF MINING CLAIM

- 1. TYPE OF NOTICE:  Location  Amendment  Relocation
- 2. TYPE OF CLAIM:  Placer  Lode  Millsite  Tunnelsite

3. The name and address of the Locator is:

Watering Hole Productions Inc.  
P.O. Box 60610  
Boulder City, Nevada 89006

RECEIVED  
BUREAU OF  
LAND MANAGEMENT  
2004 MAY 13 P 1:54  
ARIZONA  
STATE OFFICE  
PHOENIX, ARIZONA

4. The name of the claim is: Arden 25.

5. The date of location is: March 3<sup>rd</sup>, 2004

6. The claim is 1500 feet long and 600 feet wide. The distance from the Location Monument to each end of the claim is 1490 feet in a westerly direction and 10 feet in an easterly direction, on the centerline of the claim.

7. The general course of the claim is from the west to the east.

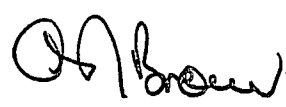
8. The location of the claim is in Section 4, Township 27 North, Range 18 West, Gila and Salt River Base and Meridian, Gold Basin Mining District, Mohave County, State of Arizona.

9. If amending or relocating, the previous claim name was \_\_\_\_\_, recorded in docket (Book) \_\_\_\_\_, page(s) \_\_\_\_\_, \_\_\_\_\_ Mining District, \_\_\_\_\_ County, State of Arizona.

10. The location of the claim with reference to a natural object or permanent marker is as follows: The northwest corner of the claim lies 3780 feet east of and 600 feet south of the northwest corner of Section 4, Township 27 North, Range 18 West.

AMC 361405

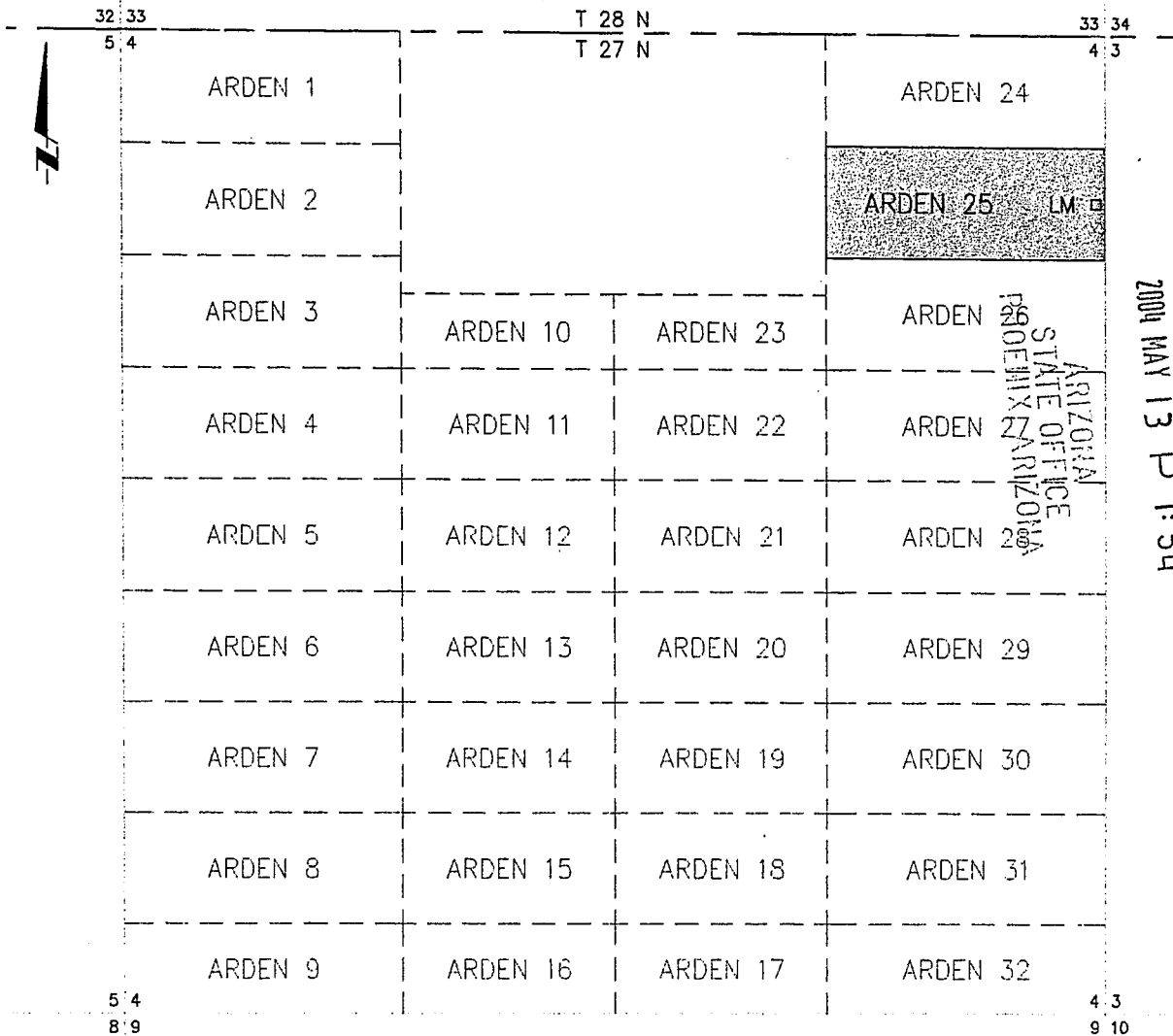
Date: March 3rd, 2004



*ret* Alan Brown, Agent for Watering Hole Productions Inc.  
P.O. Box 60610  
Boulder City, Nevada 89006

2004027342 BK 4938 PG 553  
OFFICIAL RECORDS OF MOHAVE COUNTY  
JOAN MC CALL, MOHAVE COUNTY RECORDER  
03/30/2004 09:30A PAGE 1 OF 2  
AURUMBANK INC  
RECORDING FEE 14.00

1. The name of the claim is: **ARDEN 25**
2. The location of the claim with reference to a natural object or permanent marker is described under #10 of the Notice of Location
3. The type of location monument and corner and end monuments are 2" by 2" wood posts, 48" above ground with metal tag attached identifying the monument.
4. The bearing and distance between the corners of claim 25 is, beginning at the northeast corner, 600 feet in a southerly direction to the southeast corner, then 1500 feet in a westerly direction to the southwest corner, then 600 feet in a northerly direction to the to the northwest corner, then 1500 feet in an easterly direction to the point of beginning.
5. It is the intention of the locator that the East boundary of this claim be coextensive with the West boundary of Section 3, T27N, R18W.



ANC 361405

**KEY:**

One Inch = One Thousand Feet , Grey Area = Referenced Claims  
 Typical Claim = 600 ft by 1500 ft

**CLAIM: ARDEN 25 – Section 4, Township 27 North, Range 18 West, Gila and Salt River Base and Meridian. Gold Basin Mining District, Mohave County, State of Arizona**

Date: March 3, 2004

Alan Brown, Agent for Watering Hole Productions Inc.



28

### NOTICE OF MINING CLAIM

1. TYPE OF NOTICE:  X  Location   Amendment   Relocation

2. TYPE OF CLAIM:   Placer  X  Lode   Millsite   Tunnels

3. The name and address of the Locator is:

**Watering Hole Productions Inc.  
P.O. Box 60610  
Boulder City, Nevada 89006**

RECEIVED  
BUREAU OF  
LAND MANAGEMENT  
2004 MAY 13 P 1:54  
ARIZONA  
STATE OFFICE  
PHOENIX, ARIZONA

4. The name of the claim is: **Arden 26.**

5. The date of location is: **March 3<sup>rd</sup>, 2004**

6. The claim is 1500 feet long and 600 feet wide. The distance from the Location Monument to each end of the claim is 1490 feet in a westerly direction and 10 feet in an easterly direction, on the centerline of the claim.

7. The general course of the claim is from the west to the east.


8. The location of the claim is in Section 4, Township 27 North, Range 18 West, Gila and Salt River Base and Meridian, Gold Basin Mining District, Mohave County, State of Arizona.

9. If amending or relocating, the previous claim name was \_\_\_\_\_, recorded in docket (Book) \_\_\_\_\_, page(s) \_\_\_\_\_, \_\_\_\_\_ Mining District, \_\_\_\_\_ County, State of Arizona.

10. The location of the claim with reference to a natural object or permanent marker is as follows: The northwest corner of the claim lies 3780 feet east of and 1200 feet south of the northwest corner of Section 4, Township 27 North, Range 18 West.

AMC 361406

Date: **March 3rd, 2004**



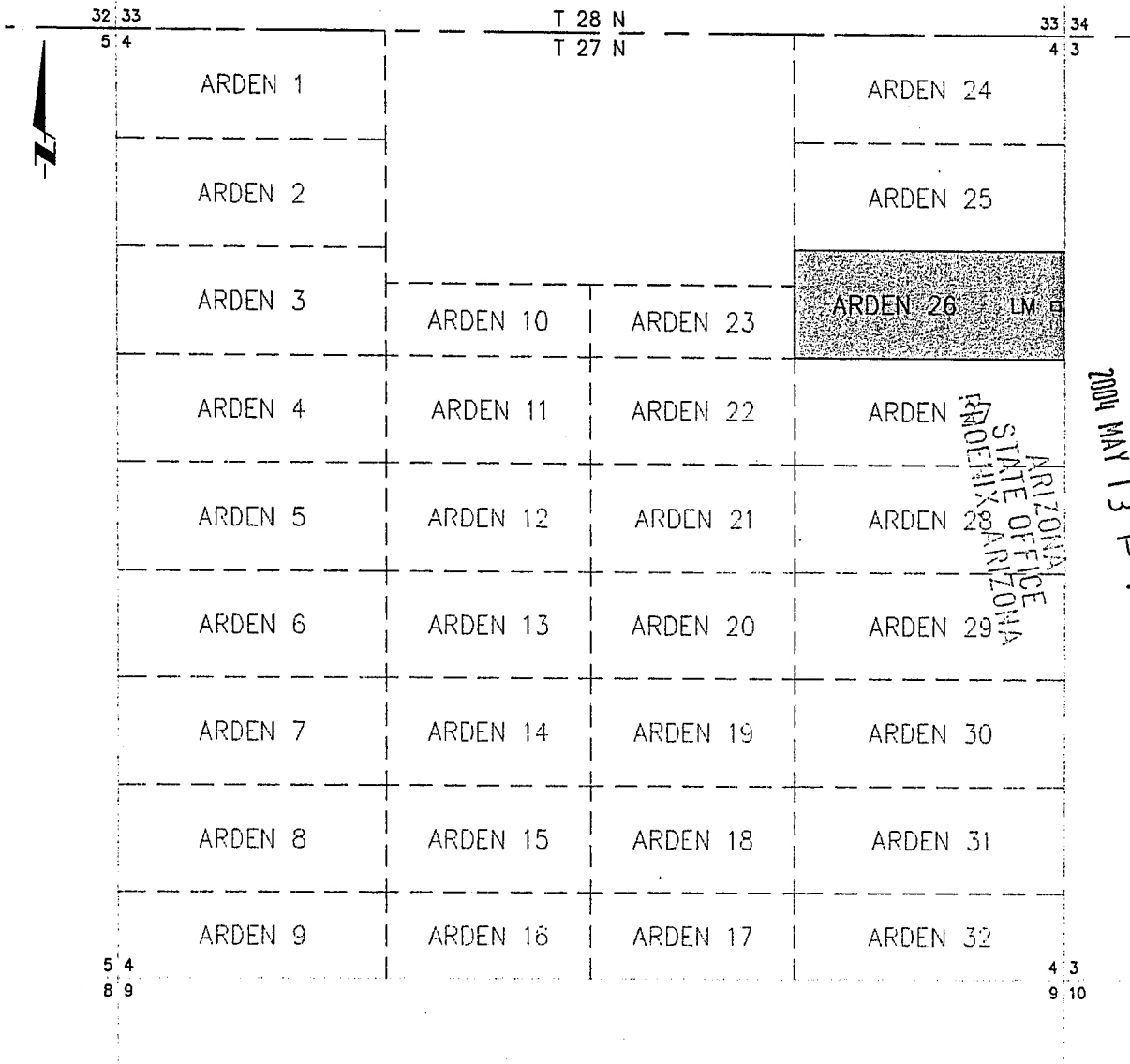
**Alan Brown, Agent for Watering Hole Productions Inc.  
P.O. Box 60610  
Boulder City, Nevada 89006**

*Ret*

2004027343 BK 4938 PG 555  
OFFICIAL RECORDS OF MOHAVE COUNTY  
JOAN MC CALL, MOHAVE COUNTY RECORDER  
03/30/2004 09:30A PAGE 1 OF 2  
AURUMBANK INC  
RECORDING FEE 14.00

**NOTICE OF LOUPE MINING CLAIM LOCATION**

1. The name of the claim is: **ARDEN 26**
2. The location of the claim with reference to a natural object or permanent marker is described under #10 of the Notice of Location
3. The type of location monument and corner and end monuments are 2" by 2" wood posts, 48" above ground with metal tag attached identifying the monument.
4. The bearing and distance between the corners of claim 26 is, beginning at the northeast corner, 600 feet in a southerly direction to the southeast corner, then 1500 feet in a westerly direction to the southwest corner, then 600 feet in a northerly direction to the to the northwest corner, then 1500 feet in an easterly direction to the point of beginning.
5. It is the intention of the locator that the East boundary of this claim be coextensive with the West boundary of Section 3, T27N, R18W.



**KEY:**

One Inch = One Thousand Feet , Grey Area = Referenced Claims  
 Typical Claim = 600 ft by 1500 ft

**CLAIM: ARDEN 26 – Section 4, Township 27 North, Range 18 West, Gila and Salt River Base and Meridian.  
 Gold Basin Mining District, Mohave County, State of Arizona**

*Alan Brown*

Date: March 3, 2004

Alan Brown, Agent for Watering Hole Productions Inc.

278

NOTICE OF MINING CLAIM

- 1. TYPE OF NOTICE:  Location  Amendment  Relocation
- 2. TYPE OF CLAIM:  Placer  Lode  Millsite  Tunnelsite

3. The name and address of the Locator is:

Watering Hole Productions Inc.  
 P.O. Box 60610  
 Boulder City, Nevada 89006

RECEIVED  
 BUREAU OF  
 LAND MANAGEMENT  
 2004 MAY 13 P 1:54  
 ARIZONA  
 STATE OFFICE  
 PHOENIX, ARIZONA

4. The name of the claim is: Arden 27.

5. The date of location is: March 3<sup>rd</sup>, 2004

6. The claim is 1500 feet long and 600 feet wide. The distance from the Location Monument to each end of the claim is 10 feet in a westerly direction and 1490 feet in an easterly direction, on the centerline of the claim.

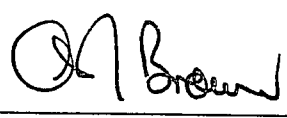
7. The general course of the claim is from the west to the east.

8. The location of the claim is in Section 4, Township 27 North, Range 18 West, Gila and Salt River Base and Meridian, Gold Basin Mining District, Mohave County, State of Arizona.

9. If amending or relocating, the previous claim name was \_\_\_\_\_, recorded in docket (Book) \_\_\_\_\_, page(s) \_\_\_\_\_, \_\_\_\_\_ Mining District, \_\_\_\_\_ County, State of Arizona.

10. The location of the claim with reference to a natural object or permanent marker is as follows: The northwest corner of the claim lies 3780 feet east of and 1800 feet south of the northwest corner of Section 4, Township 27 North, Range 18 West.

Date: March 3rd, 2004



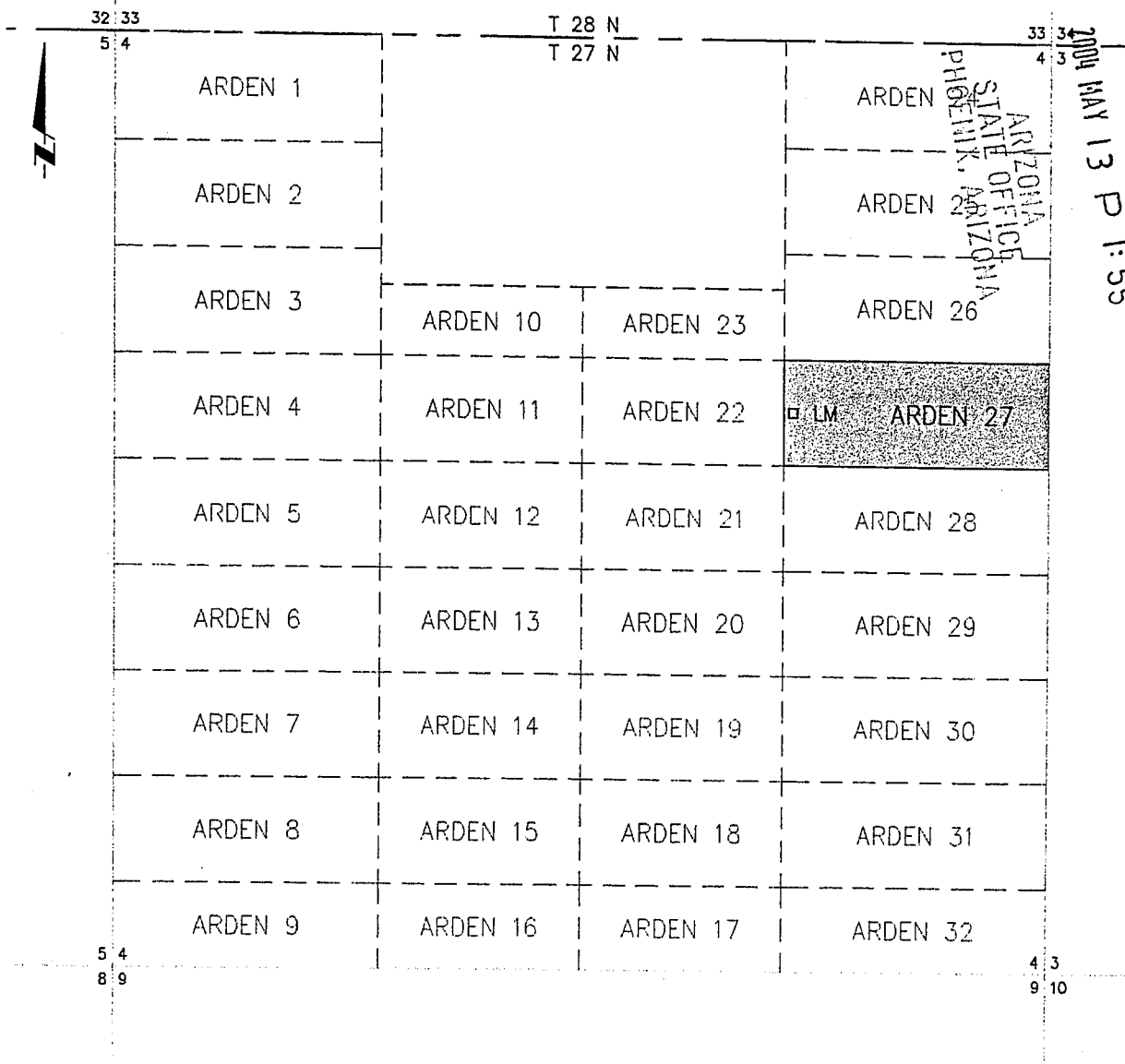

Alan Brown, Agent for Watering Hole Productions Inc.  
 P.O. Box 60610  
 Boulder City, Nevada 89006

AMC 361407

2004027344 BK 4938 PG 557  
 OFFICIAL RECORDS OF MOHAVE COUNTY  
 JOAN MC CALL, MOHAVE COUNTY RECORDER  
 03/30/2004 09:30A PAGE 1 OF 2  
 AURUMBANK INC  
 RECORDING FEE 14.00

**NOTICE OF LOUPE MINING CLAIM LOCATION**

1. The name of the claim is: **ARDEN 27**
2. The location of the claim with reference to a natural object or permanent marker is described under #10 of the Notice of Location
3. The type of location monument and corner and end monuments are 2" by 2" wood posts, 48" above ground with metal tag attached identifying the monument.
4. The bearing and distance between the corners of claim 27 is, beginning at the northeast corner, 600 feet in a southerly direction to the southeast corner, then 1500 feet in a westerly direction to the southwest corner, then 600 feet in a northerly direction to the to the northwest corner, then 1500 feet in an easterly direction to the point of beginning.
5. It is the intention of the locator that the East boundary of this claim be coextensive with the West boundary of Section 3, T27N, R18W.



**KEY:**

One Inch = One Thousand Feet , Grey Area = Referenced Claims  
 Typical Claim = 600 ft by 1500 ft

**CLAIM: ARDEN 27 – Section 4, Township 27 North, Range 18 West, Gila and Salt River Base and Meridian.  
 Gold Basin Mining District, Mohave County, State of Arizona**

*Alan Brown*

Date: March 3, 2004

Alan Brown, Agent for Watering Hole Productions Inc.

28

NOTICE OF MINING CLAIM

1. TYPE OF NOTICE:  X  Location   Amendment   Relocation

2. TYPE OF CLAIM:   Placer  X  Lode   Millsite   Tunnelsite

3. The name and address of the Locator is:

Watering Hole Productions Inc.  
P.O. Box 60610  
Boulder City, Nevada 89006

RECEIVED  
BUREAU OF  
LAND MANAGEMENT  
2004 MAY 13 P 1:55  
ARIZONA  
STATE OFFICE  
PHOENIX, ARIZONA

4. The name of the claim is: **Arden 28.**

5. The date of location is: March 3<sup>rd</sup>, 2004

6. The claim is 1500 feet long and 600 feet wide. The distance from the Location Monument to each end of the claim is 10 feet in a westerly direction and 1490 feet in an easterly direction, on the centerline of the claim.

7. The general course of the claim is from the west to the east.

8. The location of the claim is in Section 4, Township 27 North, Range 18 West, Gila and Salt River Base and Meridian, Gold Basin Mining District, Mohave County, State of Arizona.

9. If amending or relocating, the previous claim name was \_\_\_\_\_, recorded in docket (Book) \_\_\_\_\_, page(s) \_\_\_\_\_, \_\_\_\_\_ Mining District, \_\_\_\_\_ County, State of Arizona.

10. The location of the claim with reference to a natural object or permanent marker is as follows: The northwest corner of the claim lies 3780 feet east of and 2400 feet south of the northwest corner of Section 4, Township 27 North, Range 18 West.

Date: March 3rd, 2004



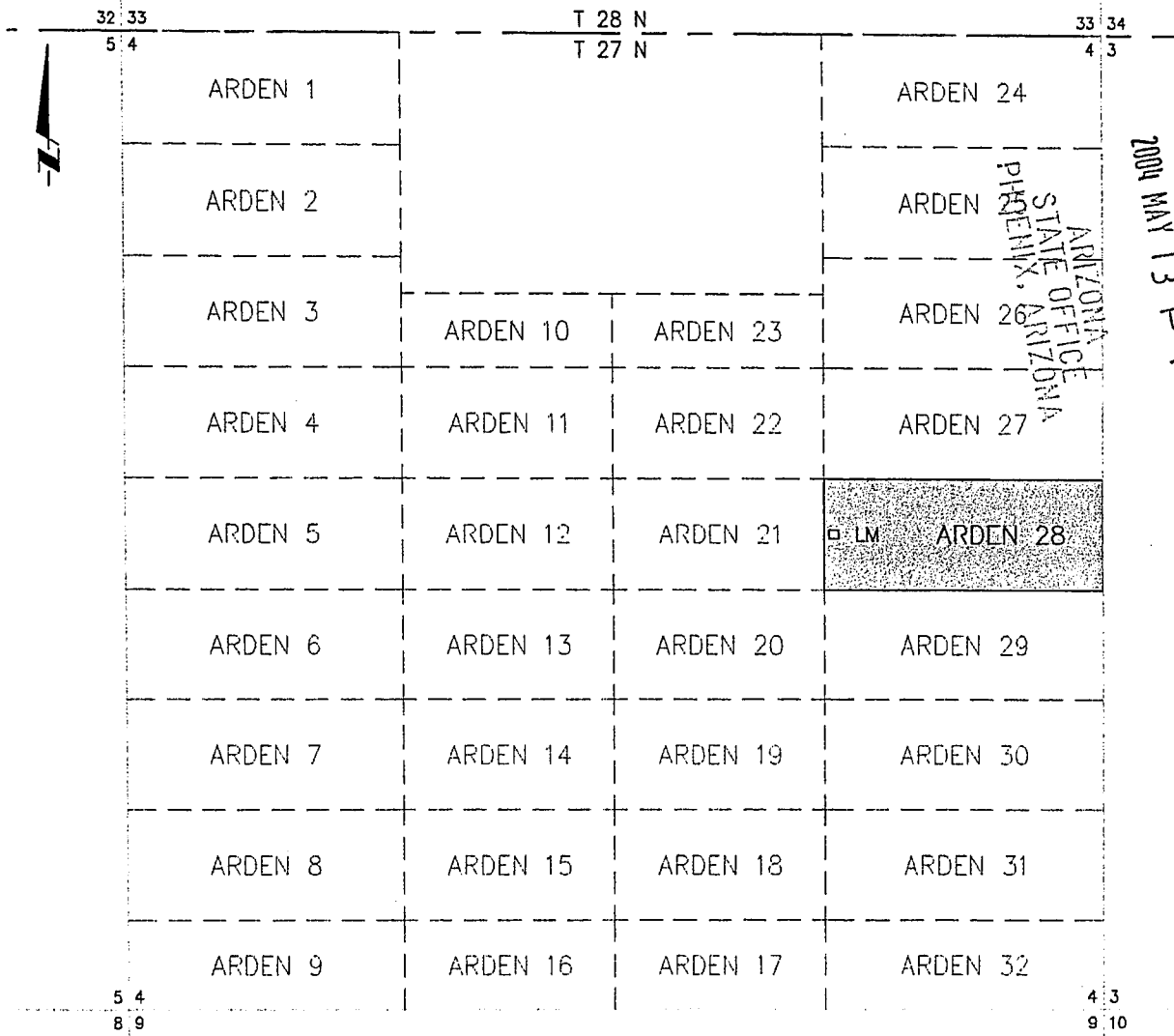
Alan Brown, Agent for Watering Hole Productions Inc.  
P.O. Box 60610  
Boulder City, Nevada 89006

Ret

ANC 361408

NOTICE OF LODE MINING CLAIM LOCATION

1. The name of the claim is: **ARDEN 28**
2. The location of the claim with reference to a natural object or permanent marker is described under #10 of the Notice of Location
3. The type of location monument and corner and end monuments are 2" by 2" wood posts, 48" above ground with metal tag attached identifying the monument.
4. The bearing and distance between the corners of claim 28 is, beginning at the northeast corner, 600 feet in a southerly direction to the southeast corner, then 1500 feet in a westerly direction to the southwest corner, then 600 feet in a northerly direction to the to the northwest corner, then 1500 feet in an easterly direction to the point of beginning.
5. It is the intention of the locator that the East boundary of this claim be coextensive with the West boundary of Section 3, T27N, R18W.



RECEIVED  
BUREAU OF  
LAND MANAGEMENT  
2004 MAY 13 P 1:55

ANG 361408

**KEY:**

One Inch = One Thousand Feet , Grey Area = Referenced Claims  
Typical Claim = 600 ft by 1500 ft

**CLAIM: ARDEN 28 – Section 4, Township 27 North, Range 18 West, Gila and Salt River Base and Meridian. Gold Basin Mining District, Mohave County, State of Arizona**

*Alan Brown*

Date: March 3, 2004

Alan Brown, Agent for Watering Hole Productions Inc.

28

### NOTICE OF MINING CLAIM

- 1. TYPE OF NOTICE:  Location     Amendment     Relocation
- 2. TYPE OF CLAIM:     Placer     Lode     Millsite     Tunnelsite
- 3. The name and address of the Locator is:

**Watering Hole Productions Inc.**  
**P.O. Box 60610**  
**Boulder City, Nevada 89006**

RECEIVED  
 BUREAU OF  
 LAND MANAGEMENT  
 2004 MAY 13 P 1:55  
 ARIZONA  
 STATE OFFICE  
 PHOENIX, ARIZONA

- 4. The name of the claim is:    **Arden 29.**
- 5. The date of location is:    **March 3<sup>rd</sup>, 2004**
- 6. The claim is 1500 feet long and 600 feet wide. The distance from the Location Monument to each end of the claim is 10 feet in a westerly direction and 1490 feet in an easterly direction, on the centerline of the claim.
- 7. The general course of the claim is from the west to the east.
- 8. The location of the claim is in Section 4, Township 27 North, Range 18 West, Gila and Salt River Base and Meridian, Gold Basin Mining District, Mohave County, State of Arizona.
- 9. If amending or relocating, the previous claim name was \_\_\_\_\_, recorded in docket (Book) \_\_\_\_\_, page(s) \_\_\_\_\_, \_\_\_\_\_ Mining District, \_\_\_\_\_ County, State of Arizona.
- 10. The location of the claim with reference to a natural object or permanent marker is as follows: The northwest corner of the claim lies 3780 feet east of and 3000 feet south of the northwest corner of Section 4, Township 27 North, Range 18 West.

Date: March 3rd, 2004

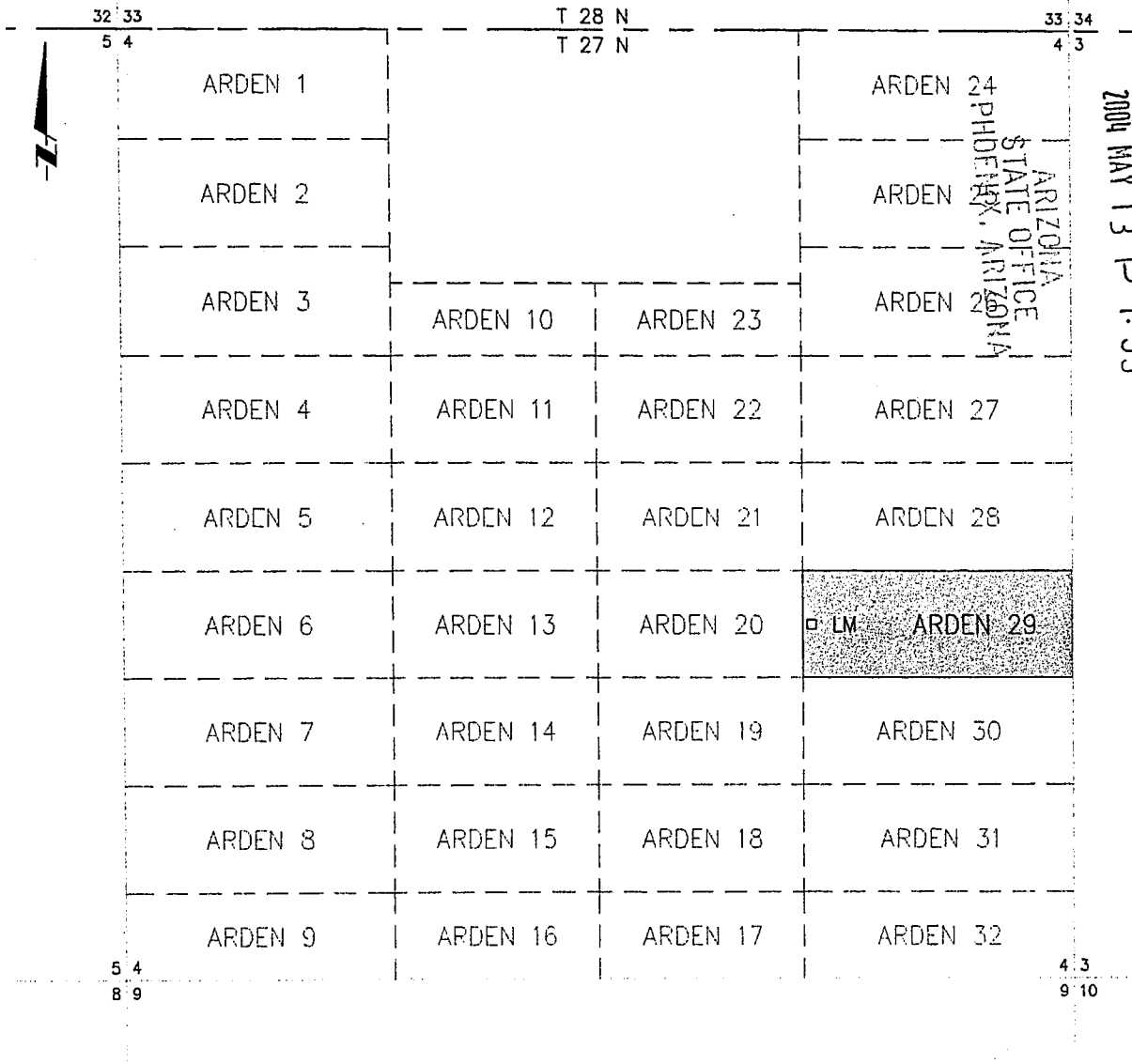


*Ret*  
 Alan Brown, Agent for Watering Hole Productions Inc.  
 P.O. Box 60610  
 Boulder City, Nevada 89006

ANR 361409

**MULTIPLE LOPE MINING CLAIM LOCATION**

1. The name of the claim is: **ARDEN 29**
2. The location of the claim with reference to a natural object or permanent marker is described under #10 of the Notice of Location
3. The type of location monument and corner and end monuments are 2" by 2" wood posts, 48" above ground with metal tag attached identifying the monument.
4. The bearing and distance between the corners of claim 29 is, beginning at the northeast corner, 600 feet in a southerly direction to the southeast corner, then 1500 feet in a westerly direction to the southwest corner, then 600 feet in a northerly direction to the to the northwest corner, then 1500 feet in an easterly direction to the point of beginning.
5. It is the intention of the locator that the East boundary of this claim be coextensive with the West boundary of Section 3, T27N, R18W.



AMC 361409

**KEY:**

One Inch = One Thousand Feet , Grey Area = Referenced Claims  
 Typical Claim = 600 ft by 1500 ft

**CLAIM: ARDEN 29 – Section 4, Township 27 North, Range 18 West, Gila and Salt River Base and Meridian. Gold Basin Mining District, Mohave County, State of Arizona**

Date: March 3, 2004

Alan Brown, Agent for Watering Hole Productions Inc.



22

### NOTICE OF MINING CLAIM

- 1. TYPE OF NOTICE:  Location     Amendment     Relocation
- 2. TYPE OF CLAIM:     Placer     Lode     Millsite     Tunnelsite

3. The name and address of the Locator is:

**Watering Hole Productions Inc.**  
**P.O. Box 60610**  
**Boulder City, Nevada 89006**


RECEIVER  
 BUREAU OF  
 LAND MANAGEMENT  
 2004 MAY 13 P 1:55  
 ARIZONA  
 STATE OFFICE  
 PHOENIX, ARIZONA

- 4. The name of the claim is:    **Arden 30.**
- 5. The date of location is:    **March 3<sup>rd</sup>, 2004**

- 6. The claim is 1500 feet long and 600 feet wide. The distance from the Location Monument to each end of the claim is 10 feet in a westerly direction and 1490 feet in an easterly direction, on the centerline of the claim.
- 7. The general course of the claim is from the west to the east.
- 8. The location of the claim is in Section 4, Township 27 North, Range 18 West, Gila and Salt River Base and Meridian, Gold Basin Mining District, Mohave County, State of Arizona.
- 9. If amending or relocating, the previous claim name was \_\_\_\_\_, recorded in docket (Book) \_\_\_\_\_, page(s) \_\_\_\_\_, \_\_\_\_\_ Mining District, \_\_\_\_\_ County, State of Arizona.
- 10. The location of the claim with reference to a natural object or permanent marker is as follows: The northwest corner of the claim lies 3780 feet east of and 3600 feet south of the northwest corner of Section 4, Township 27 North, Range 18 West.

AMC 361410

Date: March 3rd, 2004



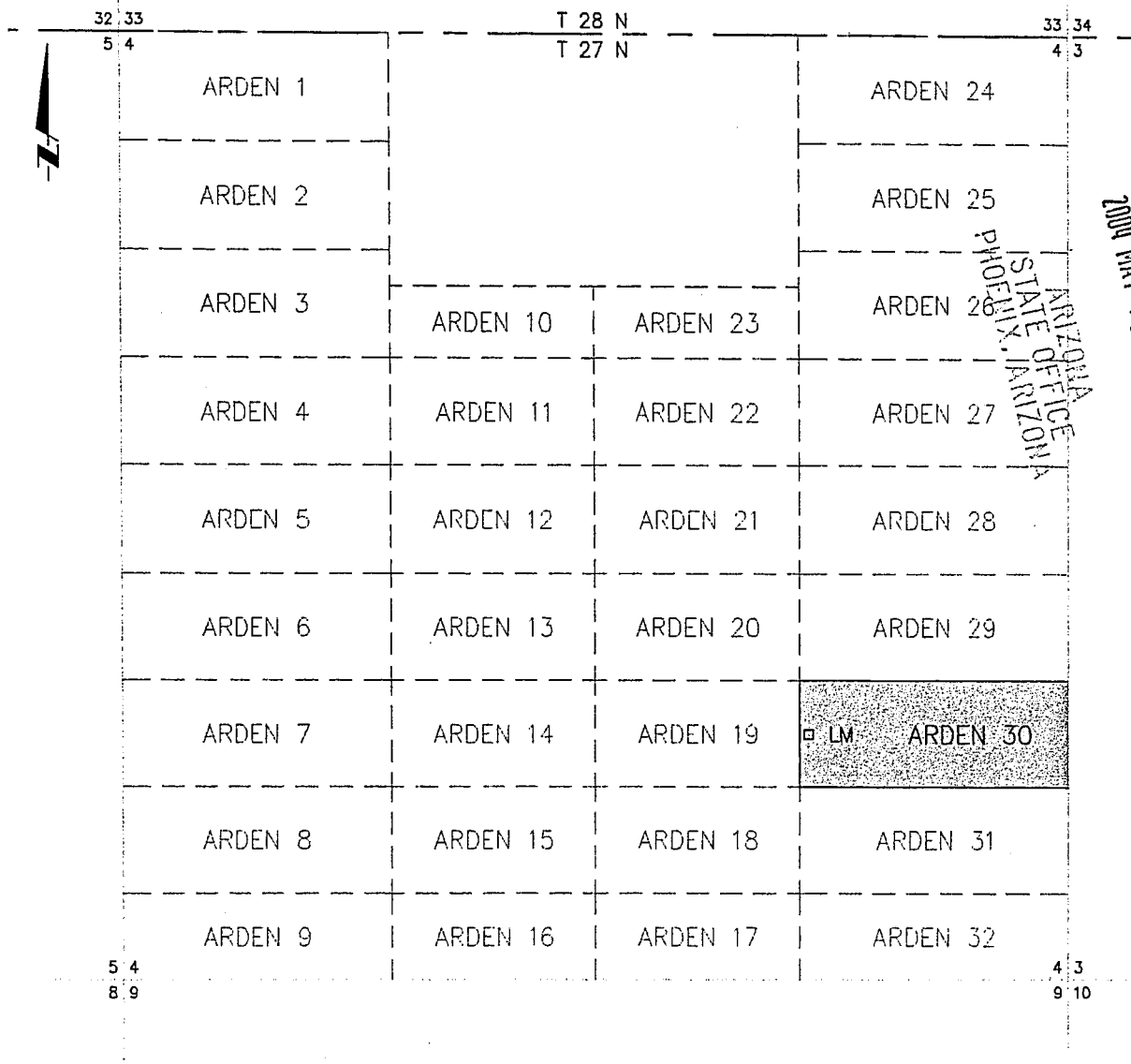
*Ret*

Alan Brown, Agent for Watering Hole Productions Inc.  
 P.O. Box 60610  
 Boulder City, Nevada 89006

2004027347 BK 4938 PG 563  
 OFFICIAL RECORDS OF MOHAVE COUNTY  
 JOAN MC CALL, MOHAVE COUNTY RECORDER  
 03/30/2004 09:32A PAGE 1 OF 2  
 AURUMBANK INC  
 RECORDING FEE 14.00

**MULTIPLE LODE MINING CLAIM LOCATION**

1. The name of the claim is: **ARDEN 30**
2. The location of the claim with reference to a natural object or permanent marker is described under #10 of the Notice of Location
3. The type of location monument and corner and end monuments are 2" by 2" wood posts, 48" above ground with metal tag attached identifying the monument.
4. The bearing and distance between the corners of claim 30 is, beginning at the northeast corner, 600 feet in a southerly direction to the southeast corner, then 1500 feet in a westerly direction to the southwest corner, then 600 feet in a northerly direction to the to the northwest corner, then 1500 feet in an easterly direction to the point of beginning.
5. It is the intention of the locator that the East boundary of this claim be coextensive with the West boundary of Section 3, T27N, R18W.



**KEY:**

One Inch = One Thousand Feet , Grey Area = Referenced Claims  
 Typical Claim = 600 ft by 1500 ft

**CLAIM: ARDEN 30 – Section 4, Township 27 North, Range 18 West, Gila and Salt River Base and Meridian.  
 Gold Basin Mining District, Mohave County, State of Arizona**

*Alan Brown*

Date: March 3, 2004

Alan Brown, Agent for Watering Hole Productions Inc.

NOTICE OF MINING CLAIM


- 1. TYPE OF NOTICE:  Location  Amendment  Relocation
- 2. TYPE OF CLAIM:  Placer  Lode  Millsite  Tunnelsite
- 3. The name and address of the Locator is:

**Watering Hole Productions Inc.**  
**P.O. Box 60610**  
**Boulder City, Nevada 89006**

RECEIVED  
 BUREAU OF  
 LAND MANAGEMENT  
 2004 MAY 13 P 1:55  
 ARIZONA  
 STATE OFFICE  
 PHOENIX, ARIZONA

- 4. The name of the claim is: **Arden 31.**
- 5. The date of location is: **March 3<sup>rd</sup>, 2004**
- 6. The claim is 1500 feet long and 600 feet wide. The distance from the Location Monument to each end of the claim is 10 feet in a westerly direction and 1490 feet in an easterly direction, on the centerline of the claim.
- 7. The general course of the claim is from the west to the east.
- 8. The location of the claim is in Section 4, Township 27 North, Range 18 West, Gila and Salt River Base and Meridian, Gold Basin Mining District, Mohave County, State of Arizona.
- 9. If amending or relocating, the previous claim name was \_\_\_\_\_, recorded in docket (Book) \_\_\_\_\_, page(s) \_\_\_\_\_, \_\_\_\_\_ Mining District, \_\_\_\_\_ County, State of Arizona.
- 10. The location of the claim with reference to a natural object or permanent marker is as follows: The northwest corner of the claim lies 3780 feet east of and 4200 feet south of the northwest corner of Section 4, Township 27 North, Range 18 West.

Date: March 3rd, 2004




*ret* Alan Brown, Agent for Watering Hole Productions Inc.  
 P.O. Box 60610  
 Boulder City, Nevada 89006

AMC 361411

2004027348 BK 4938 PG 565  
 OFFICIAL RECORDS OF MOHAVE COUNTY  
 JDAN MC CALL, MOHAVE COUNTY RECORDER  
 03/30/2004 09:32A PAGE 1 OF 2  
 AURUMBANK INC  
 RECORDING FEE 14.00

**NOTICE OF LOUPE MINING CLAIM LOCATION**

1. The name of the claim is: **ARDEN 31**
2. The location of the claim with reference to a natural object or permanent marker is described under #10 of the Notice of Location
3. The type of location monument and corner and end monuments are 2" by 2" wood posts, 48" above ground with metal tag attached identifying the monument.
4. The bearing and distance between the corners of claim 31 is, beginning at the northeast corner, 600 feet in a southerly direction to the southeast corner, then 1500 feet in a westerly direction to the southwest corner, then 600 feet in a northerly direction to the to the northwest corner, then 1500 feet in an easterly direction to the point of beginning.
5. It is the intention of the locator that the East boundary of this claim be coextensive with the West boundary of Section 3, T27N, R18W.



**KEY:**

One Inch = One Thousand Feet , Grey Area = Referenced Claims  
 Typical Claim = 600 ft by 1500 ft

**CLAIM: ARDEN 31 – Section 4, Township 27 North, Range 18 West, Gila and Salt River Base and Meridian.  
 Gold Basin Mining District, Mohave County, State of Arizona**

*Alan Brown*

Date: March 3, 2004

Alan Brown, Agent for Watering Hole Productions Inc.

22

**NOTICE OF MINING CLAIM**

1. TYPE OF NOTICE:   X   Location        Amendment        Relocation

2. TYPE OF CLAIM:        Placer   X   Lode        Millsite        Tunnel site

3. The name and address of the Locator is:

**Watering Hole Productions Inc.  
P.O. Box 60610  
Boulder City, Nevada 89006**

RECEIVED  
BUREAU OF  
LAND MANAGEMENT  
ARIZONA  
STATE OFFICE  
PHOENIX, ARIZONA  
2004 MAY 13 P 1:56

4. The name of the claim is: **Arden 32.**

5. The date of location is: **March 3<sup>rd</sup>, 2004**

6. The claim is 1500 feet long and 480 feet wide. The distance from the Location Monument to each end of the claim is 10 feet in a westerly direction and 1490 feet in an easterly direction, on the centerline of the claim.

7. The general course of the claim is from the west to the east.

8. The location of the claim is in Section 4, Township 27 North, Range 18 West, Gila and Salt River Base and Meridian, Gold Basin Mining District, Mohave County, State of Arizona.

9. If amending or relocating, the previous claim name was \_\_\_\_\_, recorded in docket (Book) \_\_\_\_\_, page(s) \_\_\_\_\_, \_\_\_\_\_ Mining District, \_\_\_\_\_ County, State of Arizona.

10. The location of the claim with reference to a natural object or permanent marker is as follows: The northwest corner of the claim lies 3780 feet east of and 4800 feet south of the northwest corner of Section 4, Township 27 North, Range 18 West.

Date: March 3rd, 2004



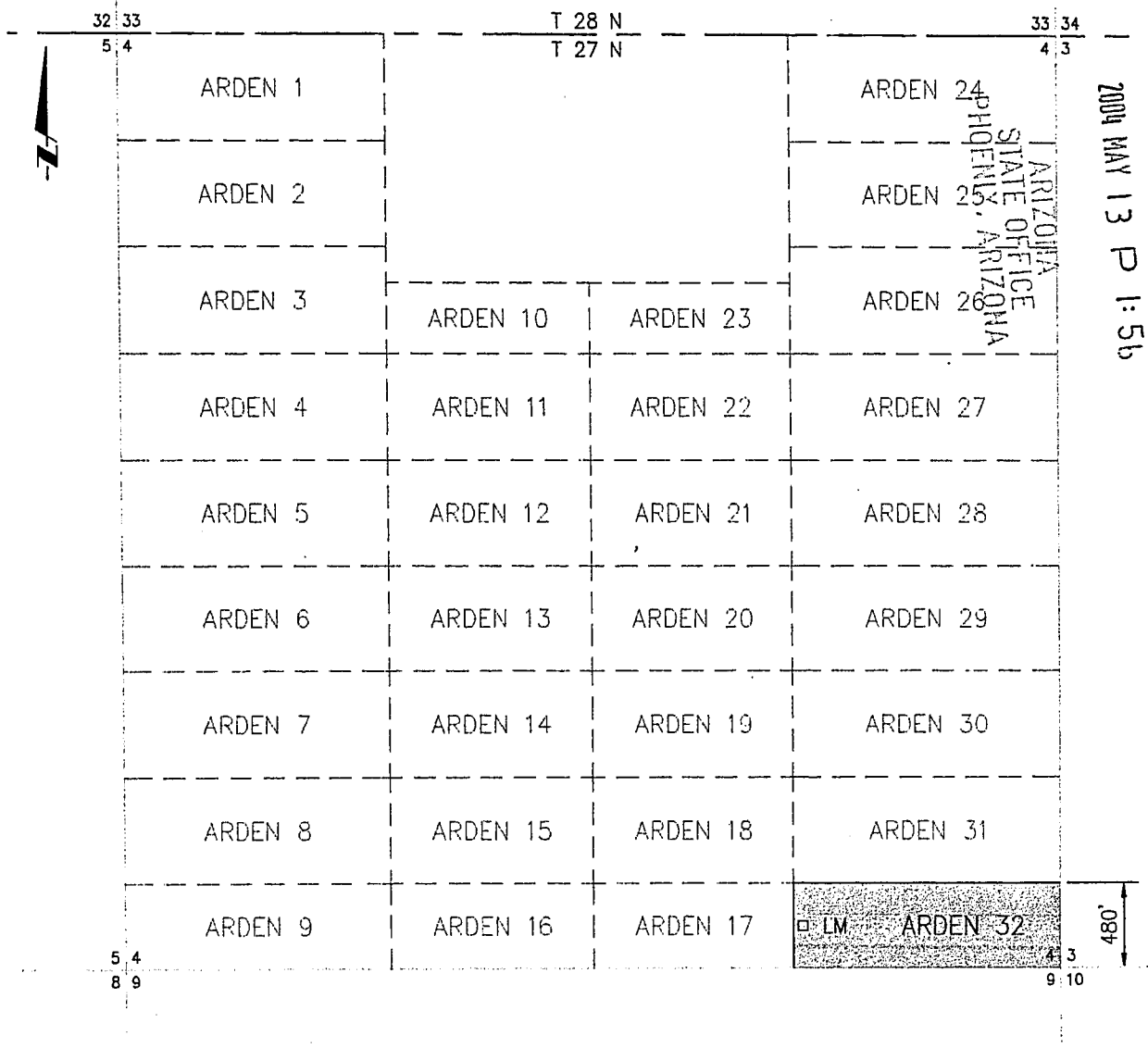
*pet*  
Alan Brown, Agent for Watering Hole Productions Inc.  
P.O. Box 60610  
Boulder City, Nevada 89006

AMC 361412

2004027349 BK 4938 PG 567  
OFFICIAL RECORDS OF MOHAVE COUNTY  
JOAN MC CALL, MOHAVE COUNTY RECORDER  
03/30/2004 09:33A PAGE 1 OF 2  
AURUMBANK INC  
RECORDING FEE 14.00

**MULTIPLE LOBE MINING CLAIM LOCATION**

1. The name of the claim is: **ARDEN 32**
2. The location of the claim with reference to a natural object or permanent marker is described under #10 of the Notice of Location
3. The type of location monument and corner and end monuments are 2" by 2" wood posts, 48" above ground with metal tag attached identifying the monument.
4. The bearing and distance between the corners of claim 32 is, beginning at the northeast corner, 480 feet in a southerly direction to the southeast corner, then 1500 feet in a westerly direction to the southwest corner, then 480 feet in a northerly direction to the to the northwest corner, then 1500 feet in an easterly direction to the point of beginning.
5. It is the intention of the locator that the East boundary of this claim be coextensive with the West boundary of Section 3, T27N, R18W and that the South boundary of this claim be coextensive with the North boundary of Section 9, T27N, R18W.



**KEY:**

One Inch = One Thousand Feet , Grey Area = Referenced Claims  
 Typical Claim = 600 ft by 1500 ft

**CLAIM: ARDEN 32 – Section 4, Township 27 North, Range 18 West, Gila and Salt River Base and Meridian.  
 Gold Basin Mining District, Mohave County, State of Arizona**

*Alan Brown*

Date: March 3, 2004

Alan Brown, Agent for Watering Hole Productions Inc.

27

**NOTICE OF MINING CLAIM**

- 1. TYPE OF NOTICE:   X   Location        Amendment        Relocation
- 2. TYPE OF CLAIM:        Placer   X   Lode        Millsite        Tunnelsite
- 3. The name and address of the Locator is:

**Watering Hole Productions Inc.  
P.O. Box 60610  
Boulder City, Nevada 89006**

RECEIVED  
BUREAU OF  
LAND MANAGEMENT  
2004 MAY 13 P 1:56  
ARIZONA  
STATE OFFICE  
PHOENIX, ARIZONA

- 4. The name of the claim is: Gap 1.
- 5. The date of location is: March   9  , 2004
- 6. The claim is 1500 feet long and 600 feet wide. The distance from the Location Monument to each end of the claim is 1490 feet in a westerly direction and 10 feet in an easterly direction, on the centerline of the claim.
- 7. The general course of the claim is from the west to the east.
- 8. The location of the claim is in Section 30, Township 28 North, Range 18 West, Gila and Salt River Base and Meridian, Gold Basin Mining District, Mohave County, State of Arizona.
- 9. If amending or relocating, the previous claim name was \_\_\_\_\_, recorded in docket (Book) \_\_\_\_\_, page(s) \_\_\_\_\_, \_\_\_\_\_ Mining District, \_\_\_\_\_ County, State of Arizona.
- 10. The location of the claim with reference to a natural object or permanent marker is as follows: The southwest corner of the claim lies 600 feet south of and 1500 feet west of the southwest corner of Section 20, Township 28 North, Range 18 West.

Date: March   9  , 2004

*Alan Brown*

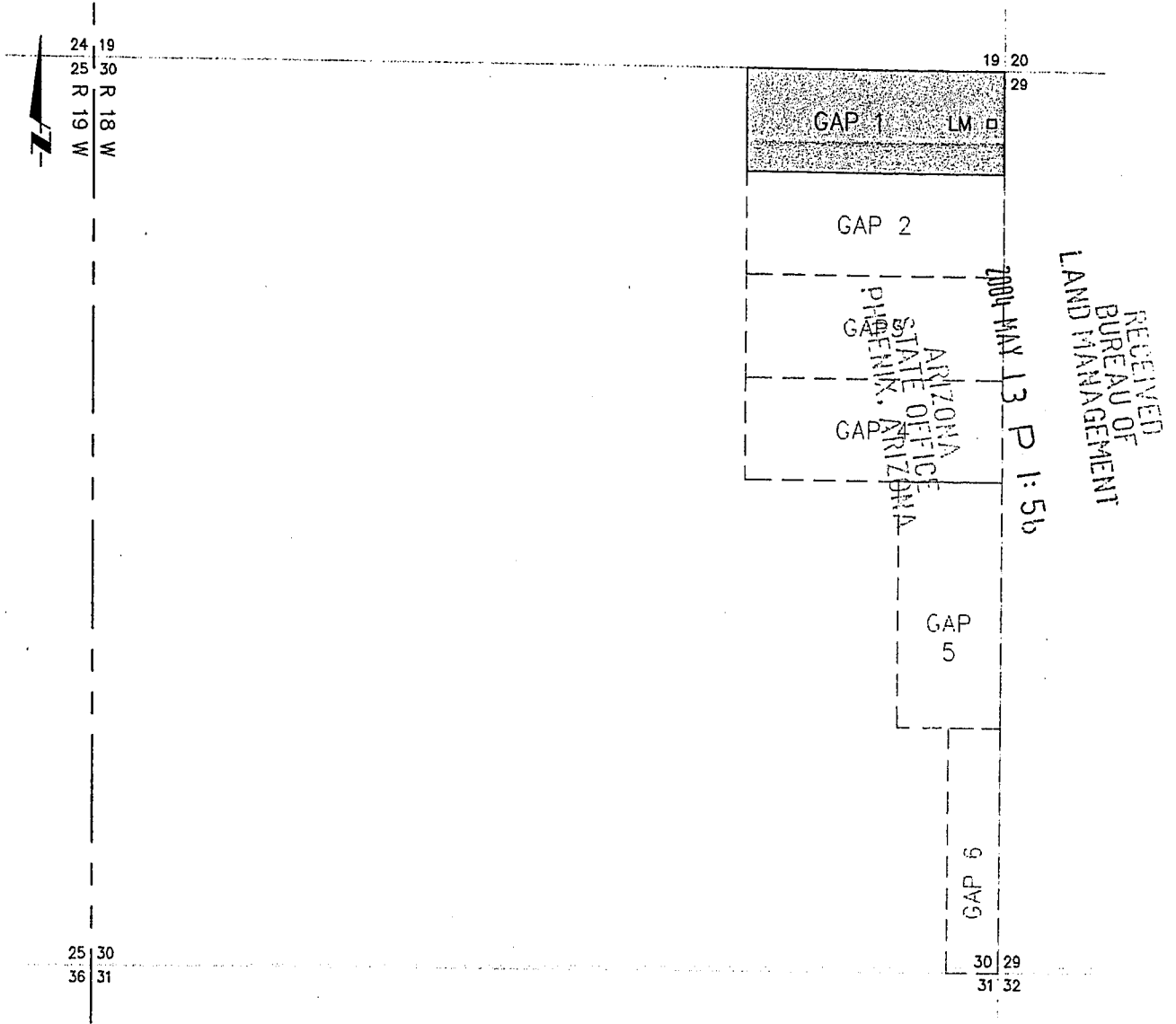
Alan Brown, Agent for Watering Hole Productions Inc.  
P.O. Box 60610  
Boulder City, Nevada 89006

*Ret*

ANC 361413

**LIST OF LODE MINING CLAIM LOCATIONS**

1. The name of the claim is: **GAP 1**
2. The location of the claim with reference to a natural object or permanent marker is described under #10 of the Notice of Location
3. The type of location monument and corner and end monuments are 2" by 2" wood posts, 48" above ground with metal tag attached identifying the monument.
4. The bearing and distance between the corners of claim 1 are, beginning at the northeast corner, 600 feet in a southerly direction to the southeast corner, then 1500 feet in a westerly direction to the southwest corner, then 600 feet in a northerly direction to the to the northwest corner, then 1500 feet in an easterly direction to the point of beginning.
5. It is the intention of the locator that the North boundary of this claim be coextensive with the South boundary of Section 19, T28N, R18W and that the East boundary of this claim be coextensive with the West boundary of Section 29, T28N, R18W.



AMC 361413

**KEY:**

One Inch = One Thousand Feet , Grey Area = Referenced Claim  
 Typical Claim = 600 ft by 1500 ft

**CLAIM: GAP 1 – Section 30, Township 28 North, Range 18 West, Gila and Salt River Base and Meridian. Gold Basin Mining District, Mohave County, State of Arizona**

*Alan Brown*

Date: March 9, 2004

Alan Brown, Agent for Watering Hole Productions Inc.



28

**NOTICE OF MINING CLAIM**

- 1. TYPE OF NOTICE:  X  Location      Amendment      Relocation
- 2. TYPE OF CLAIM:      Placer  X  Lode      Millsite      Tunnelsite
- 3. The name and address of the Locator is:


**Watering Hole Productions Inc.  
P.O. Box 60610  
Boulder City, Nevada 89006**

RECEIVED  
BUREAU OF  
LAND MANAGEMENT  
2004 MAY 13 P 1:56  
ARIZONA  
STATE OFFICE  
PHOENIX, ARIZONA

- 4. The name of the claim is: Gap 2.
- 5. The date of location is: March  9<sup>th</sup> , 2004
- 6. The claim is 1500 feet long and 600 feet wide. The distance from the Location Monument to each end of the claim is 1490 feet in a westerly direction and 10 feet in an easterly direction, on the centerline of the claim.
- 7. The general course of the claim is from the west to the east.
- 8. The location of the claim is in Section 30, Township 28 North, Range 18 West, Gila and Salt River Base and Meridian, Gold Basin Mining District, Mohave County, State of Arizona.
- 9. If amending or relocating, the previous claim name was \_\_\_\_\_, recorded in docket (Book) \_\_\_\_\_, page(s) \_\_\_\_\_, \_\_\_\_\_ Mining District, \_\_\_\_\_ County, State of Arizona.
- 10. The location of the claim with reference to a natural object or permanent marker is as follows: The southwest corner of the claim lies 1200 feet south of and 1500 feet west of the southwest corner of Section 20, Township 28 North, Range 18 West.

ANC 361414

Date: March  9<sup>th</sup> , 2004

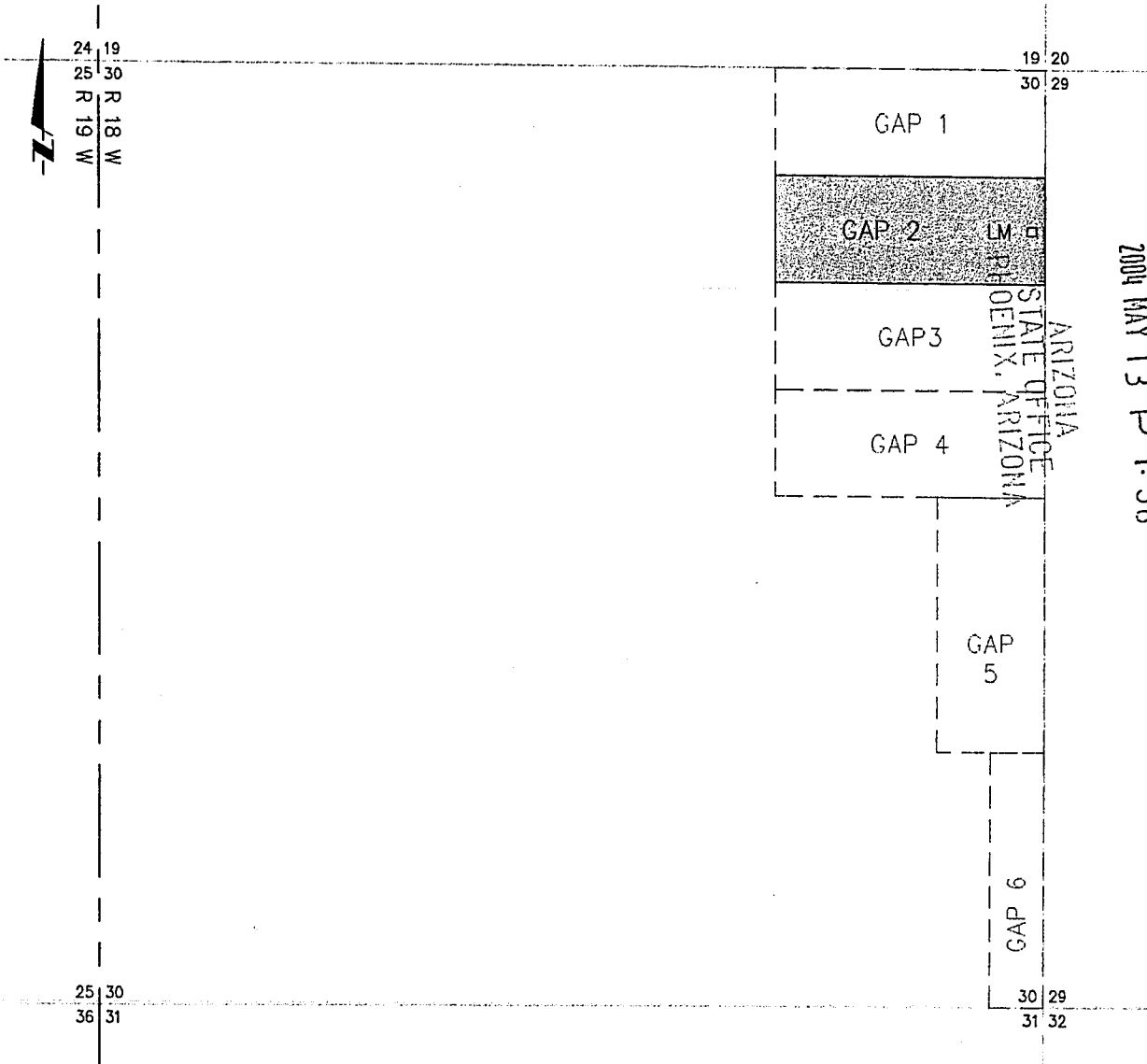


Ret

Alan Brown, Agent for Watering Hole Productions Inc.  
P.O. Box 60610  
Boulder City, Nevada 89006

**— OF LODE MINING CLAIM LOCA —**

1. The name of the claim is: **GAP**
2. The location of the claim with reference to a natural object or permanent marker is described under #10 of the Notice of Location
3. The type of location monument and corner and end monuments are 2" by 2" wood posts, 48" above ground with metal tag attached identifying the monument.
4. The bearing and distance between the corners of claim 2 are, beginning at the northeast corner, 600 feet in a southerly direction to the southeast corner, then 1500 feet in a westerly direction to the southwest corner, then 600 feet in a northerly direction to the to the northwest corner, then 1500 feet in an easterly direction to the point of beginning.
5. It is the intention of the locator that the East boundary of this claim be coextensive with the West boundary of Section 29, T28N, R18W.



RECEIVED  
 BUREAU OF  
 LAND MANAGEMENT  
 2004 MAY 13 P 1:56

AMB 361414

**KEY:**

One Inch = One Thousand Feet, Grey Area = Referenced Claim  
 Typical Claim = 600 ft by 1500 ft

**CLAIM: GAP 2 – Section 30, Township 28 North, Range 18 West, Gila and Salt River Base and Meridian. Gold Basin Mining District, Mohave County, State of Arizona**

Date: March 9, 2004

Alan Brown, Agent for Watering Hole Productions Inc.

270

### NOTICE OF MINING CLAIM

1. TYPE OF NOTICE:   X   Location        Amendment        Relocation

2. TYPE OF CLAIM:        Placer   X   Lode        Millsite        Tunnelsite

3. The name and address of the Locator is:

**Watering Hole Productions Inc.**  
**P.O. Box 60610**  
**Boulder City, Nevada 89006**

RECEIVED  
BUREAU OF  
LAND MANAGEMENT  
2004 MAY 13 P 1:56  
ARIZONA  
STATE OFFICE  
PHOENIX, ARIZONA

4. The name of the claim is: Gap 3.

5. The date of location is: March 9<sup>th</sup>, 2004

6. The claim is 1500 feet long and 600 feet wide. The distance from the Location Monument to each end of the claim is 1490 feet in a westerly direction and 10 feet in an easterly direction, on the centerline of the claim.


7. The general course of the claim is from the west to the east.

8. The location of the claim is in Section 30, Township 28 North, Range 18 West, Gila and Salt River Base and Meridian, Gold Basin Mining District, Mohave County, State of Arizona.

9. If amending or relocating, the previous claim name was \_\_\_\_\_, recorded in docket (Book) \_\_\_\_\_, page(s) \_\_\_\_\_, \_\_\_\_\_ Mining District, \_\_\_\_\_ County, State of Arizona.

10. The location of the claim with reference to a natural object or permanent marker is as follows: The southwest corner of the claim lies 1800 feet south of and 1500 feet west of the southwest corner of Section 20, Township 28 North, Range 18 West.

Date: March 9<sup>th</sup>, 2004



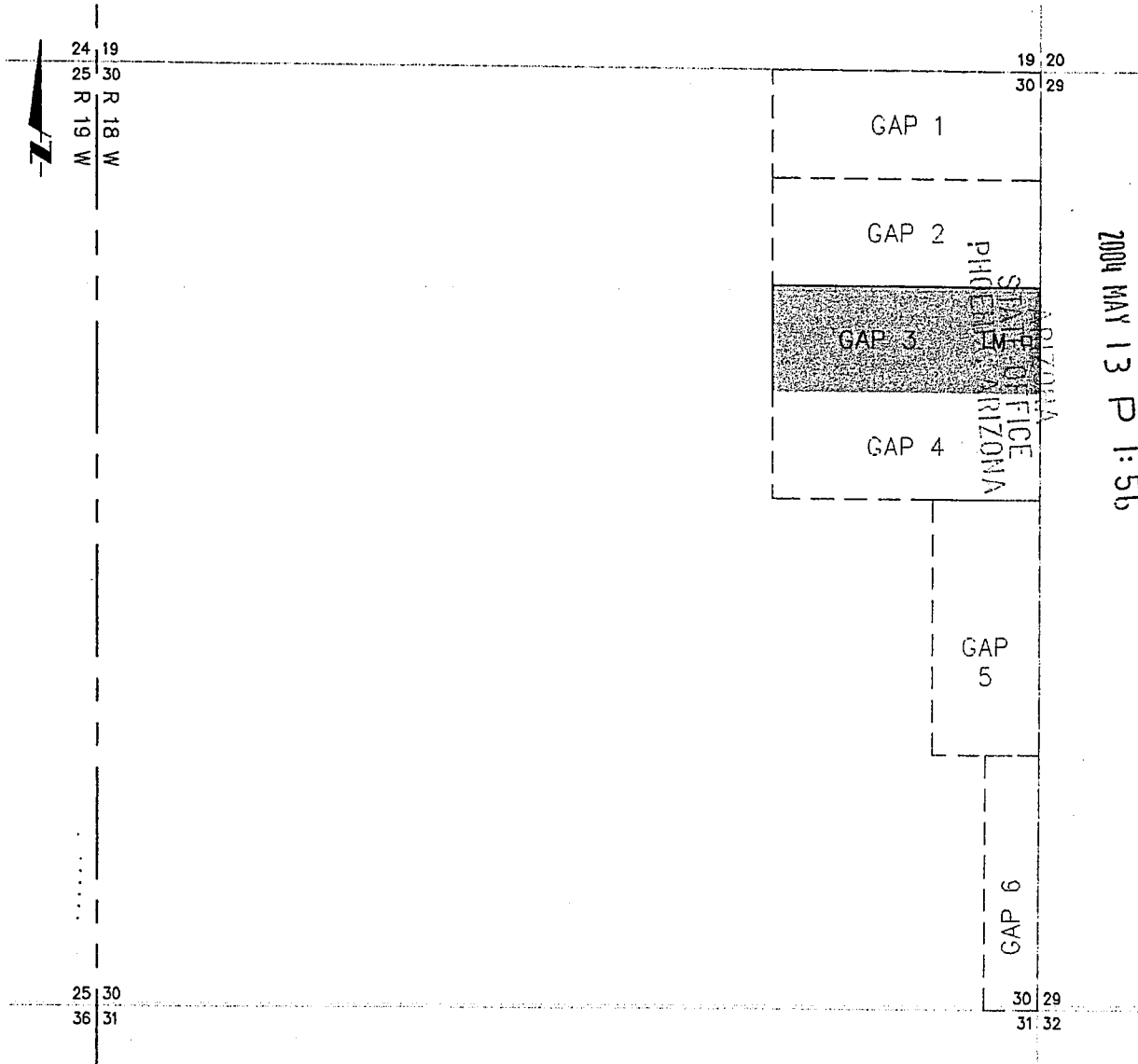
Alan Brown, Agent for Watering Hole Productions Inc.  
P.O. Box 60610  
Boulder City, Nevada 89006

*Ret*

ANC 361415

**NOTICE OF LODE MINING CLAIM LOCATION**

1. The name of the claim is: **GAP 3**
2. The location of the claim with reference to a natural object or permanent marker is described under #10 of the Notice of Location
3. The type of location monument and corner and end monuments are 2" by 2" wood posts, 48" above ground with metal tag attached identifying the monument.
4. The bearing and distance between the corners of claim 3 are, beginning at the northeast corner, 600 feet in a southerly direction to the southeast corner, then 1500 feet in a westerly direction to the southwest corner, then 600 feet in a northerly direction to the to the northwest corner, then 1500 feet in an easterly direction to the point of beginning.
5. It is the intention of the locator that the East boundary of this claim be coextensive with the West boundary of Section 29, T28N, R18W.



RECEIVED  
BUREAU OF  
LAND MANAGEMENT

2004 MAY 13 P 1:56

AMC 361415

**KEY:**

One Inch = One Thousand Feet , Grey Area = Referenced Claim  
Typical Claim = 600 ft by 1500 ft

**CLAIM: GAP 3 – Section 30, Township 28 North, Range 18 West, Gila and Salt River Base and Meridian. Gold Basin Mining District, Mohave County, State of Arizona**

*Alan Brown*

Date: March 9, 2004

Alan Brown, Agent for Watering Hole Productions Inc.

278

### NOTICE OF MINING CLAIM


- 1. TYPE OF NOTICE:  Location  Amendment  Relocation
- 2. TYPE OF CLAIM:  Placer  Lode  Millsite  Tunnelsite
- 3. The name and address of the Locator is:

**Watering Hole Productions Inc.**  
**P.O. Box 60610**  
**Boulder City, Nevada 89006**

RECEIVED  
BUREAU OF  
LAND MANAGEMENT  
2004 MAY 13 P 1:56  
ARIZONA  
STATE OFFICE  
PHOENIX, ARIZONA

- 4. The name of the claim is: Gap 4.
- 5. The date of location is: March <sup>9th</sup>, 2004
- 6. The claim is 1500 feet long and 600 feet wide. The distance from the Location Monument to each end of the claim is 1490 feet in a westerly direction and 10 feet in an easterly direction, on the centerline of the claim.
- 7. The general course of the claim is from the west to the east.
- 8. The location of the claim is in Section 30, Township 28 North, Range 18 West, Gila and Salt River Base and Meridian, Gold Basin Mining District, Mohave County, State of Arizona.
- 9. If amending or relocating, the previous claim name was \_\_\_\_\_, recorded in docket (Book) \_\_\_\_\_, page(s) \_\_\_\_\_, \_\_\_\_\_ Mining District, \_\_\_\_\_ County, State of Arizona.
- 10. The location of the claim with reference to a natural object or permanent marker is as follows: The southwest corner of the claim lies 2400 feet south of and 1500 feet west of the southwest corner of Section 20, Township 28 North, Range 18 West.

Date: March <sup>9th</sup>, 2004

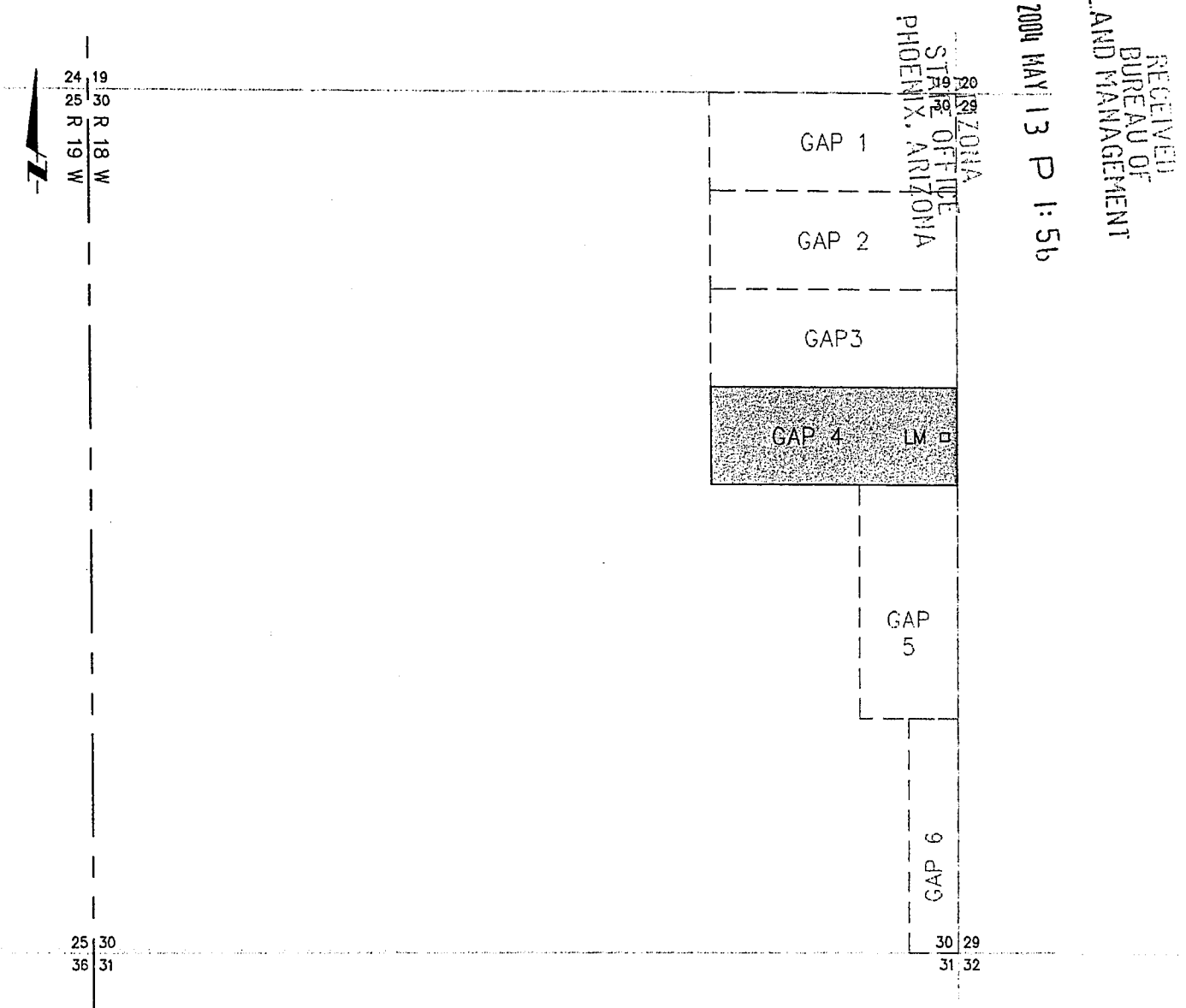


*Ret*  
Alan Brown, Agent for Watering Hole Productions Inc.  
P.O. Box 60610  
Boulder City, Nevada 89006

ANG 361416

**MAP OF LODE MINING CLAIM LOCATIONS**

1. The name of the claim is: **GAP**
2. The location of the claim with reference to a natural object or permanent marker is described under #10 of the Notice of Location
3. The type of location monument and corner and end monuments are 2" by 2" wood posts, 48" above ground with metal tag attached identifying the monument.
4. The bearing and distance between the corners of claim 4 are, beginning at the northeast corner, 600 feet in a southerly direction to the southeast corner, then 1500 feet in a westerly direction to the southwest corner, then 600 feet in a northerly direction to the to the northwest corner, then 1500 feet in an easterly direction to the point of beginning.
5. It is the intention of the locator that the East boundary of this claim be coextensive with the West boundary of Section 29, T28N, R18W.



**KEY:**

One Inch = One Thousand Feet , Grey Area = Referenced Claim  
 Typical Claim = 600 ft by 1500 ft

**CLAIM: GAP 4 – Section 30, Township 28 North, Range 18 West, Gila and Salt River Base and Meridian. Gold Basin Mining District, Mohave County, State of Arizona**

*Alan Brown*

Date: March 9, 2004

Alan Brown, Agent for Watering Hole Productions Inc.

270

### NOTICE OF MINING CLAIM


- 1. TYPE OF NOTICE:   X   Location        Amendment        Relocation
- 2. TYPE OF CLAIM:        Placer   X   Lode        Millsite        Tunnelsite
- 3. The name and address of the Locator is:

**Watering Hole Productions Inc.**  
**P.O. Box 60610**  
**Boulder City, Nevada 89006**

RECEIVED  
 BUREAU OF  
 LAND MANAGEMENT  
 2004 MAY 13 P 1:51  
 ARIZONA  
 STATE OFFICE  
 PHOENIX, ARIZONA

- 4. The name of the claim is: Gap 5.
- 5. The date of location is: March   9<sup>th</sup>  , 2004
- 6. The claim is 1440 feet long and 600 feet wide. The distance from the Location Monument to each end of the claim is 1430 feet in a southerly direction and 10 feet in an northerly direction, on the centerline of the claim.
- 7. The general course of the claim is from the north to the south.
- 8. The location of the claim is in Section 30, Township 28 North, Range 18 West, Gila and Salt River Base and Meridian, Gold Basin Mining District, Mohave County, State of Arizona.
- 9. If amending or relocating, the previous claim name was \_\_\_\_\_, recorded in docket (Book) \_\_\_\_\_, page(s) \_\_\_\_\_, \_\_\_\_\_ Mining District, \_\_\_\_\_ County, State of Arizona.
- 10. The location of the claim with reference to a natural object or permanent marker is as follows: The southwest corner of the claim lies 3840 feet south of and 600 feet west of the southwest corner of Section 20, Township 28 North, Range 18 West.

Date: March   9<sup>th</sup>  , 2004

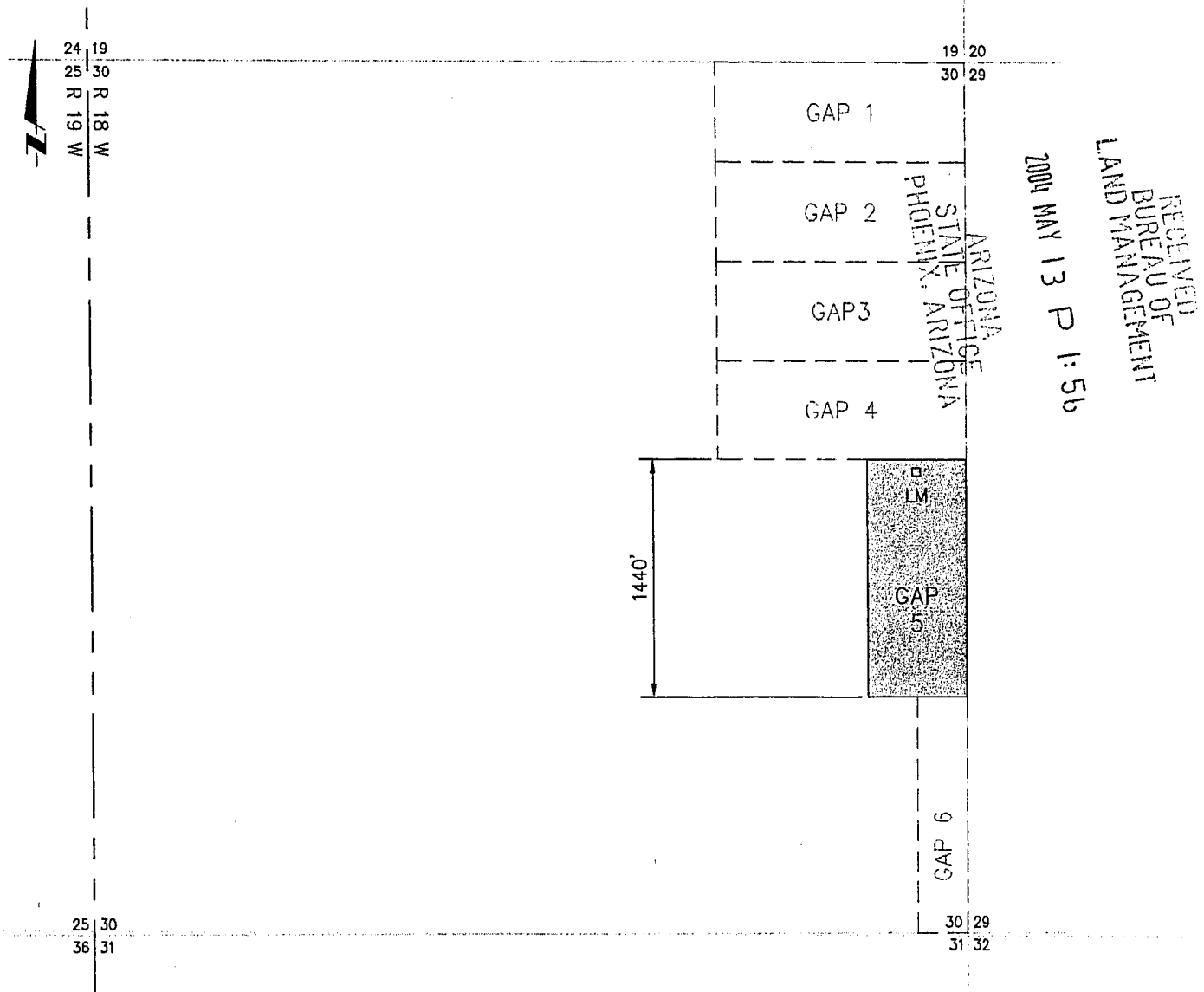


*ret*  
 Alan Brown, Agent for Watering Hole Productions Inc.  
 P.O. Box 60610  
 Boulder City, Nevada 89006

ANR 361417

**MAP OF LODE MINING CLAIM LOCATION**

1. The name of the claim is: GAP 5
2. The location of the claim with reference to a natural object or permanent marker is described under #10 of the Notice of Location
3. The type of location monument and corner end monuments are 2" by 2" wood posts, 48" above ground with metal tag attached identifying the monument.
4. The bearing and distance between the corners of claim 5 are, beginning at the northeast corner, 1440 feet in a southerly direction to the southeast corner, then 600 feet in a westerly direction to the southwest corner, then 1440 feet in a northerly direction to the to the northwest corner, then 600 feet in an easterly direction to the point of beginning.
5. It is the intention of the locator that the East boundary of this claim be coextensive with the West boundary of Section 29, T28N, R18W.



**KEY:**

One Inch = One Thousand Feet , Grey Area = Referenced Claim  
 Typical Claim = 600 ft by 1500 ft

**CLAIM: GAP 5 – Section 30, Township 28 North, Range 18 West, Gila and Salt River Base and Meridian. Gold Basin Mining District, Mohave County, State of Arizona**

*Alan Brown*

Date: March 9, 2004

Alan Brown, Agent for Watering Hole Productions Inc.



77

### NOTICE OF MINING CLAIM

1. TYPE OF NOTICE:  X  Location   Amendment   Relocation

2. TYPE OF CLAIM:   Placer  X  Lode   Millsite   Tunnelsite

3. The name and address of the Locator is:

**Watering Hole Productions Inc.  
P.O. Box 60610  
Boulder City, Nevada 89006**

RECEIVED  
BUREAU OF  
LAND MANAGEMENT  
2004 MAY 13 P 1:56  
ARIZONA  
STATE OFFICE  
PHOENIX, ARIZONA

4. The name of the claim is: Gap 6.

5. The date of location is: March  10 , 2004

6. The claim is 1440 feet long and 300 feet wide. The distance from the Location Monument to each end of the claim is 1430 feet in a southerly direction and 10 feet in an northerly direction, on the centerline of the claim.


7. The general course of the claim is from the north to the south.

8. The location of the claim is in Section 30, Township 28 North, Range 18 West, Gila and Salt River Base and Meridian, Gold Basin Mining District, Mohave County, State of Arizona.

9. If amending or relocating, the previous claim name was \_\_\_\_\_, recorded in docket (Book) \_\_\_\_\_, page(s) \_\_\_\_\_, \_\_\_\_\_ Mining District, \_\_\_\_\_ County, State of Arizona.

10. The location of the claim with reference to a natural object or permanent marker is as follows: The southwest corner of the claim lies 5280 feet south of and 300 feet west of the southwest corner of Section 20, Township 28 North, Range 18 West.

Date: March  10 , 2004

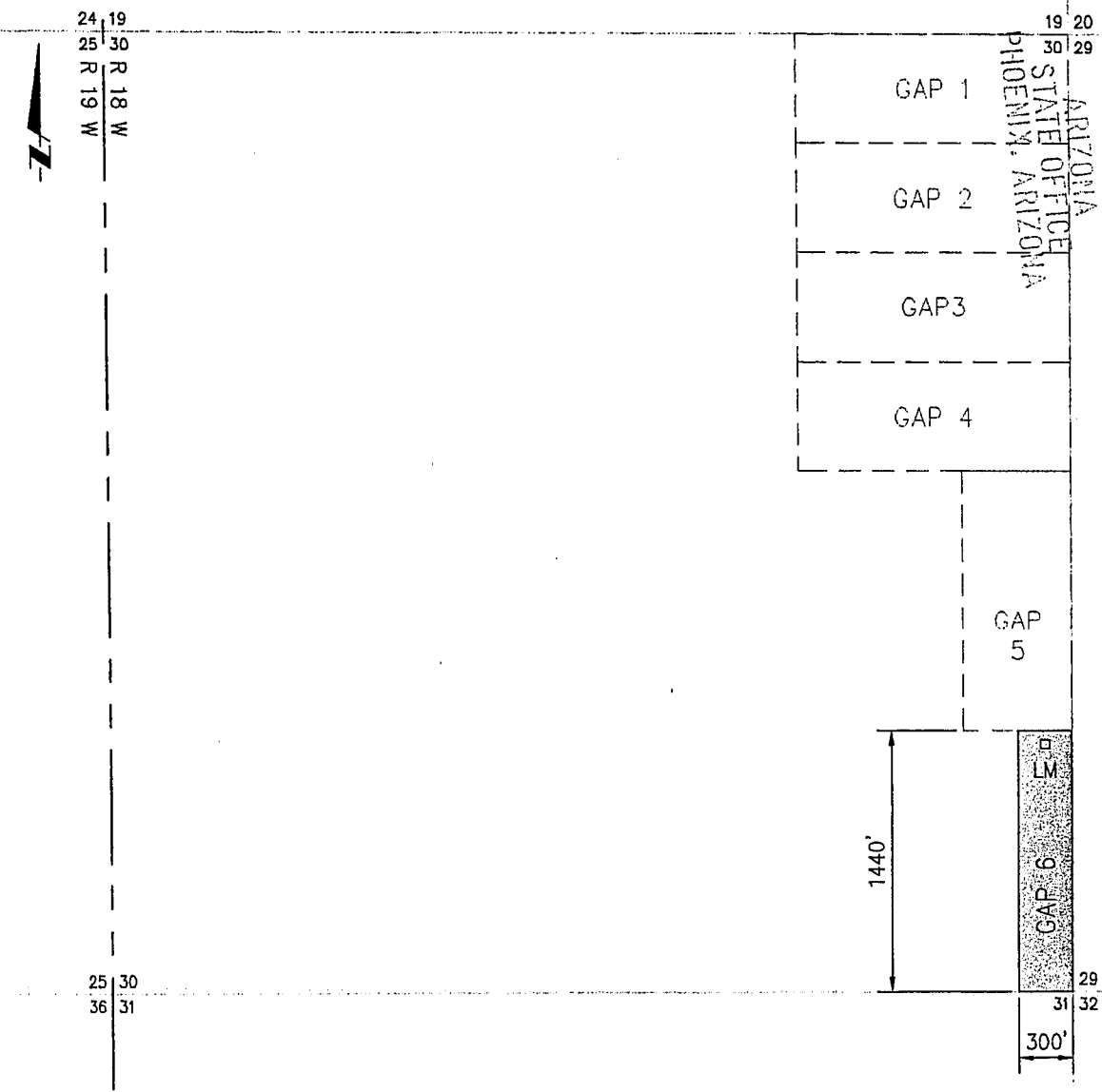


Alan Brown, Agent for Watering Hole Productions Inc.  
P.O. Box 60610  
Boulder City, Nevada 89006

AMC 361418

**OF LODE MINING CLAIM LOCATION**

1. The name of the claim is: **GA**
2. The location of the claim with reference to a natural object or permanent marker is described under #10 of the Notice of Location
3. The type of location monument and corner and end monuments are 2" by 2" wood posts, 48" above ground with metal tag attached identifying the monument.
4. The bearing and distance between the corners of claim 6 are, beginning at the northeast corner, 1440 feet in a southerly direction to the southeast corner, then 300 feet in a westerly direction to the southwest corner, then 1440 feet in a northerly direction to the to the northwest corner, then 300 feet in an easterly direction to the point of beginning.
5. It is the intention of the locator that the East boundary of this claim be coextensive with the West boundary of Section 29, T28N, R18W and that the South boundary of this claim be coextensive with the North boundary of Section 31, T28N, R18W.



RECEIVED  
 BUREAU OF  
 LAND MANAGEMENT  
 2004 MAY 13 P 1:56

ANC 361418

**KEY:**

One Inch = One Thousand Feet, Grey Area = Referenced Claim  
 Typical Claim = 600 ft by 1500 ft

**CLAIM: GAP 6 – Section 30, Township 28 North, Range 18 West, Gila and Salt River Base and Meridian. Gold Basin Mining District, Mohave County, State of Arizona**

*Alan Brown*

Date: March 9, 2004

Alan Brown, Agent for Watering Hole Productions Inc.

**Input Parameters for Geographic Report with Land**

**System Id = CR**

**Admin State = AZ**

**Geo State =**

**Casetype begins with**

**Case Disp Txt = AUTHORIZED, PENDING**

**Mer Twp Rng =**

**Mtrs = 14 0270N 0180W 004**

**Commodity =**

**Pending Org =**

**Section =**

**Total Rows Returned: 5**

RUN TIME: 08:51 AM

UNITED STATES DEPARTMENT OF INTERIOR  
BUREAU OF LAND MANAGEMENT  
GEOGRAPHIC REPORT WITH LAND  
Sorted by Serial Number

RUN DATE: 07/06/2005  
Page 1 of 1

Serial Number: AZA 012037  
Total Case Acres: 2,231.010

<u>Casetype</u>	<u>Case Disp</u>	14	0270N	0180W	<u>Sect</u>	<u>Sur Typ</u>	<u>Sur Num</u>	<u>Suff</u>	<u>Subdivision</u>	<u>Act Pend</u>
285007	AUTHORIZED				004	ALIQ			S2N2;	Y
						LOTS			3,4;	Y

Serial Number: AZA 028600  
Total Case Acres: 1.170

<u>Casetype</u>	<u>Case Disp</u>	14	0270N	0180W	<u>Sect</u>	<u>Sur Typ</u>	<u>Sur Num</u>	<u>Suff</u>	<u>Subdivision</u>	<u>Act Pend</u>
380913	AUTHORIZED				004	ALIQ			ALL;	

Serial Number: AZAR 0035584  
Total Case Acres: 0.100

<u>Casetype</u>	<u>Case Disp</u>	14	0270N	0180W	<u>Sect</u>	<u>Sur Typ</u>	<u>Sur Num</u>	<u>Suff</u>	<u>Subdivision</u>	<u>Act Pend</u>
285004	AUTHORIZED				004	ALIQ			S2N2,NESE;	
						LOTS			2,3,4;	

Input Parameters for Geographic Report with Land

System Id = CR

Admin State = AZ

Geo State =

Casetype begins with

Case Disp Txt = AUTHORIZED, PENDING

Mer Twp Rng =

Mtrs = 14 0280N 0180W 030

Commodity =

Pending Org =

Section =

Total Rows Returned: 8

RUN TIME: 08:52 AM

UNITED STATES DEPARTMENT OF INTERIOR  
BUREAU OF LAND MANAGEMENT  
GEOGRAPHIC REPORT WITH LAND  
Sorted by Serial Number

RUN DATE: 07/06/2005  
Page 1 of 2

Adm State: AZ

Serial Number: AZA 028600  
Total Case Acres: 1.170

<u>Casetype</u>	<u>Case Disp</u>	14	0280N	0180W	<u>Sect</u>	<u>Sur Typ</u>	<u>Sur Num</u>	<u>Suff</u>	<u>Subdivision</u>	<u>Act Pend</u>
380913	AUTHORIZED				030	ALIQ			ALL;	

Serial Number: AZA 029133  
Total Case Acres: 1.750

<u>Casetype</u>	<u>Case Disp</u>	14	0280N	0180W	<u>Sect</u>	<u>Sur Typ</u>	<u>Sur Num</u>	<u>Suff</u>	<u>Subdivision</u>	<u>Act Pend</u>
380913	AUTHORIZED				030	RSDL		1	NENESW;	

Serial Number: AZA 030041  
Total Case Acres: 1.000

<u>Casetype</u>	<u>Case Disp</u>	14	0280N	0180W	<u>Sect</u>	<u>Sur Typ</u>	<u>Sur Num</u>	<u>Suff</u>	<u>Subdivision</u>	<u>Act Pend</u>
380913	PENDING				030	ALIQ			E2NW;	Y

Serial Number: AZA 030144  
Total Case Acres: 1.640

<u>Casetype</u>	<u>Case Disp</u>	14	0280N	0180W	<u>Sect</u>	<u>Sur Typ</u>	<u>Sur Num</u>	<u>Suff</u>	<u>Subdivision</u>	<u>Act Pend</u>
380913	PENDING				030	FF		1 1	S2S2S2S2S2;	Y

Serial Number: AZA 030147  
Total Case Acres: 0.590

<u>Casetype</u>	<u>Case Disp</u>	14	0280N	0180W	<u>Sect</u>	<u>Sur Typ</u>	<u>Sur Num</u>	<u>Suff</u>	<u>Subdivision</u>	<u>Act Pend</u>
380913	PENDING				030	FF		1 1	W2NW;	Y

RUN TIME: 08:52 AM

UNITED STATES DEPARTMENT OF INTERIOR  
BUREAU OF LAND MANAGEMENT  
GEOGRAPHIC REPORT WITH LAND  
Sorted by Serial Number

RUN DATE: 07/06/2005  
Page 2 of 2

Adm State: AZ

Serial Number: AZA 032315  
Total Case Acres: 13,466.800

<u>Casetype</u>	<u>Case Disp</u>	14	0280N	0180W	<u>Sect</u>	<u>Sur Typ</u>	<u>Sur Num</u>	<u>Suff</u>	<u>Subdivision</u>	<u>Act Pend</u>
285003	AUTHORIZED				030	ALIQ LOTS			N2NE,E2SW; 3,4;	


Serial Number: AZA 032794  
Total Case Acres: 0.100

<u>Casetype</u>	<u>Case Disp</u>	14	0280N	0180W	<u>Sect</u>	<u>Sur Typ</u>	<u>Sur Num</u>	<u>Suff</u>	<u>Subdivision</u>	<u>Act Pend</u>
380913	PENDING				030	ALIQ			SW;	









Express

Align top of FedEx Shipping Label or ASTRA Label here.

FedEx  
emp# 95130 11MAY04

STANDARD OVERNIGHT WED  
Deliver By:  
12MAY04  
A1

TRK# 8366 6550 7553 FORM 0200  
85004 -AZ -US PHX  
XH DGLA

Customer: Seal only when using a FedEx Ship or interNetShip document.

**FedEx USA Airbill** Express Tracking Number **836665507553** Form I.D. No. **0200** **Recipient's Copy**

**1 From**  
Date: 5/14/04  
Sender's Name: [Redacted] Phone: 702 407 9362  
Company: [Redacted]  
Address: [Redacted] Dept./Floor/Suite/Room:  
City: Henderson State: NV ZIP: 89014

**2 Your Internal Billing Reference**

**3 To**  
Recipient's Name: [Redacted] Phone: 417 9200  
Company: [Redacted]  
Address: 7224 [Redacted] Dept./Floor/Suite/Room:  
City: [Redacted] State: AZ ZIP: 85004

**4a Express Package Service** *Packages up to 150 lbs.*  
 FedEx Priority Overnight (Next business morning)  
 **FedEx Standard Overnight** (Next business afternoon)  
 FedEx First Overnight (Earliest next business morning delivery to select locations)  
 FedEx 2Day (Second business day)  
 FedEx Express Saver (Third business day)

**4b Express Freight Service** *Packages over 150 lbs.*  
 FedEx 1Day Freight\* (Next business day)  
 FedEx 2Day Freight (Second business day)  
 FedEx 3Day Freight (Third business day)

**5 Packaging** *\* Declared value limit \$500*  
 FedEx Envelope\*  
 **FedEx Pak\*** (Includes FedEx Small Pak, FedEx Large Pak, and FedEx Sturdy Pak)  
 Other

**6 Special Handling**  
 SATURDAY Delivery (Available only for FedEx Priority Overnight and FedEx 2Day to select ZIP codes)  
 HOLD Weekday at FedEx Location (Not available for FedEx First Overnight)  
 HOLD Saturday at FedEx Location (Available only for FedEx Priority Overnight and FedEx 2Day to select locations)

Does this shipment contain dangerous goods?  
 No  
 Yes (As per attached Shipper's Declaration)  
 Yes (Shipper's Declaration not required)  
 Dry Ice (Dry Ice, 9 UN 1845) \_\_\_\_\_ kg  
 Cargo Aircraft Only

**7 Payment Bill to:** Enter FedEx Acct. No. or Credit Card No. below.  Obtain Recip. Acct. No.  
 Sender (Acct. No. in Section 1 will be billed)  
 Recipient  
 Third Party  
 Credit Card  
 Cash/Check

Total Packages: [Redacted] Total Weight: [Redacted] Total Declared Value: \$ [Redacted].00 Total Charges: [Redacted]

**8 Release Signature** Sign to authorize delivery without obtaining signature.

By signing you authorize us to deliver this shipment without obtaining a signature and agree to indemnify and hold us harmless from any resulting claims.  
 Questions? Visit our Web site at [fedex.com](http://fedex.com)  
 or call 1.800.Go.FedEx® 800.463.3333  
 Rev. Date 10/01 • Form #157012 • ©1994-2001 FedEx • PRINTED IN U.S.A. WCSL 02

446

Airbill here

nts only.

Belle-Pak  
204173217  
204173217  
204173217  
REV 11/02